

**+NOTICE!!**

**These documents have been scanned!**

**Do not place un-scanned documents beneath this notice!**

**Do not remove this notice from this file!**

GPO Jacket No. 560-102  
Print Order 61540  
Rise Business Services, LLC  
Job=AZ15 7/29/2019



Box Number= AZ15183



Claim Begin-End: AMC356227-SMC356318

**1 Initial Receipt**



AZ15183-11

AMC327542-AMC356227

**GAULT GROUP INC.**

CREATING PARADIGMS IN RESOURCE MANAGEMENT

VERLE C. MARTZ

313 E. CAMELBACK RD.  
SUITE 400  
PHOENIX, AZ 85016

602/2 6652  
FAX 602/2 6659  
VMARTZ@GAULTGROUP.COM

*Call 602-315-7898*



**United States Department of the Interior**  
**Bureau of Land Management**  
 BUSINESS & SUPPORT SVCS DIV  
 222 N CENTRAL AVE  
 PHOENIX, AZ 85004 -2203  
 Phone: (602) 417-9200

Receipt	
No:	489766

Transaction #: 512725	
Date of Transaction: 05/08/2002	
CUSTOMER:	VERLE MARTZ PHOENIX CEMENT CO BOX 428 CLARKDALE, AZ 86324
ENTERED IN COMPUTER <i>RS 5/15-2002</i>	

LINE #	QTY	DESCRIPTION	REMARKS	UNIT PRICE	TOTAL
1	92.00	LOCATABLE MINERALS / MINING CLAIMS-NEW, UNADJUDI, ONE OR MORE AUTH NO'S / NEW MINING CLAIM LOCATION FEE \$25(1993) <b>CASES:</b> AMC356227/\$25.00, AMC356228/\$25.00, AMC356229/\$25.00, AMC356230/\$25.00, AMC356231/\$25.00, AMC356232/\$25.00, AMC356233/\$25.00, AMC356234/\$25.00, AMC356235/\$25.00, AMC356236/\$25.00, AMC356237/\$25.00, AMC356238/\$25.00, AMC356239/\$25.00, AMC356240/\$25.00, AMC356241/\$25.00, AMC356242/\$25.00, AMC356243/\$25.00, AMC356244/\$25.00, AMC356245/\$25.00, AMC356246/\$25.00, AMC356247/\$25.00, AMC356248/\$25.00, AMC356249/\$25.00, AMC356250/\$25.00, AMC356251/\$25.00, AMC356252/\$25.00, AMC356253/\$25.00, AMC356254/\$25.00, AMC356255/\$25.00, AMC356256/\$25.00, AMC356257/\$25.00, AMC356258/\$25.00, AMC356259/\$25.00, AMC356260/\$25.00, AMC356261/\$25.00, AMC356262/\$25.00, AMC356263/\$25.00, AMC356264/\$25.00, AMC356265/\$25.00, AMC356266/\$25.00, AMC356267/\$25.00, AMC356268/\$25.00, AMC356269/\$25.00, AMC356270/\$25.00, AMC356271/\$25.00, AMC356272/\$25.00, AMC356273/\$25.00, AMC356274/\$25.00, AMC356275/\$25.00, AMC356276/\$25.00, AMC356277/\$25.00, AMC356278/\$25.00, AMC356279/\$25.00, AMC356280/\$25.00, AMC356281/\$25.00, AMC356282/\$25.00, AMC356283/\$25.00, AMC356284/\$25.00, AMC356285/\$25.00, AMC356286/\$25.00, AMC356287/\$25.00, AMC356288/\$25.00, AMC356289/\$25.00, AMC356290/\$25.00, AMC356291/\$25.00, AMC356292/\$25.00, AMC356293/\$25.00, AMC356294/\$25.00, AMC356295/\$25.00, AMC356296/\$25.00, AMC356297/\$25.00, AMC356298/\$25.00, AMC356299/\$25.00, AMC356300/\$25.00, AMC356301/\$25.00, AMC356302/\$25.00, AMC356303/\$25.00, AMC356304/\$25.00, AMC356305/\$25.00, AMC356306/\$25.00, AMC356307/\$25.00, AMC356308/\$25.00, AMC356309/\$25.00, AMC356310/\$25.00, AMC356311/\$25.00, AMC356312/\$25.00, AMC356313/\$25.00, AMC356314/\$25.00, AMC356315/\$25.00, AMC356316/\$25.00, AMC356317/\$25.00, AMC356318/\$25.00		- n/a -	2300.00
		LOCATABLE MINERALS / MINING CLAIMS-NEW, UNADJUDI, ONE OR MORE AUTH NO'S / NEW MINING CLAIM SVC CHG \$10 (1930) <b>CASES:</b> AMC356227/\$10.00, AMC356228/\$10.00, AMC356229/\$10.00, AMC356230/\$10.00, AMC356231/\$10.00, AMC356232/\$10.00, AMC356233/\$10.00, AMC356234/\$10.00, AMC356235/\$10.00, AMC356236/\$10.00, AMC356237/\$10.00, AMC356238/\$10.00, AMC356239/\$10.00, AMC356240/\$10.00,			



2	92.00	AMC356241/\$10.00, AMC356242/\$10.00, AMC356243/\$10.00, AMC356244/\$10.00, AMC356245/\$10.00, AMC356246/\$10.00, AMC356247/\$10.00, AMC356248/\$10.00, AMC356249/\$10.00, AMC356250/\$10.00, AMC356251/\$10.00, AMC356252/\$10.00, AMC356253/\$10.00, AMC356254/\$10.00, AMC356255/\$10.00, AMC356256/\$10.00, AMC356257/\$10.00, AMC356258/\$10.00, AMC356259/\$10.00, AMC356260/\$10.00, AMC356261/\$10.00, AMC356262/\$10.00, AMC356263/\$10.00, AMC356264/\$10.00, AMC356265/\$10.00, AMC356266/\$10.00, AMC356267/\$10.00, AMC356268/\$10.00, AMC356269/\$10.00, AMC356270/\$10.00, AMC356271/\$10.00, AMC356272/\$10.00, AMC356273/\$10.00, AMC356274/\$10.00, AMC356275/\$10.00, AMC356276/\$10.00, AMC356277/\$10.00, AMC356278/\$10.00, AMC356279/\$10.00, AMC356280/\$10.00, AMC356281/\$10.00, AMC356282/\$10.00, AMC356283/\$10.00, AMC356284/\$10.00, AMC356285/\$10.00, AMC356286/\$10.00, AMC356287/\$10.00, AMC356288/\$10.00, AMC356289/\$10.00, AMC356290/\$10.00, AMC356291/\$10.00, AMC356292/\$10.00, AMC356293/\$10.00, AMC356294/\$10.00, AMC356295/\$10.00, AMC356296/\$10.00, AMC356297/\$10.00, AMC356298/\$10.00, AMC356299/\$10.00, AMC356300/\$10.00, AMC356301/\$10.00, AMC356302/\$10.00, AMC356303/\$10.00, AMC356304/\$10.00, AMC356305/\$10.00, AMC356306/\$10.00, AMC356307/\$10.00, AMC356308/\$10.00, AMC356309/\$10.00, AMC356310/\$10.00, AMC356311/\$10.00, AMC356312/\$10.00, AMC356313/\$10.00, AMC356314/\$10.00, AMC356315/\$10.00, AMC356316/\$10.00, AMC356317/\$10.00, AMC356318/\$10.00		- n/a -	920.00
3	92.00	LOCATABLE MINERALS / MINING CLAIMS-NEW, UNADJUDI, ONE OR MORE AUTH NO'S / NEW MINING CLM MAINT FEE \$100(1993) <b>CASES:</b> AMC356227/\$100.00, AMC356228/\$100.00, AMC356229/\$100.00, AMC356230/\$100.00, AMC356231/\$100.00, AMC356232/\$100.00, AMC356233/\$100.00, AMC356234/\$100.00, AMC356235/\$100.00, AMC356236/\$100.00, AMC356237/\$100.00, AMC356238/\$100.00, AMC356239/\$100.00, AMC356240/\$100.00, AMC356241/\$100.00, AMC356242/\$100.00, AMC356243/\$100.00, AMC356244/\$100.00, AMC356245/\$100.00, AMC356246/\$100.00, AMC356247/\$100.00, AMC356248/\$100.00, AMC356249/\$100.00, AMC356250/\$100.00, AMC356251/\$100.00, AMC356252/\$100.00, AMC356253/\$100.00, AMC356254/\$100.00, AMC356255/\$100.00, AMC356256/\$100.00, AMC356257/\$100.00, AMC356258/\$100.00, AMC356259/\$100.00, AMC356260/\$100.00, AMC356261/\$100.00, AMC356262/\$100.00, AMC356263/\$100.00, AMC356264/\$100.00, AMC356265/\$100.00, AMC356266/\$100.00, AMC356267/\$100.00, AMC356268/\$100.00, AMC356269/\$100.00, AMC356270/\$100.00, AMC356271/\$100.00, AMC356272/\$100.00, AMC356273/\$100.00, AMC356274/\$100.00, AMC356275/\$100.00, AMC356276/\$100.00, AMC356277/\$100.00, AMC356278/\$100.00, AMC356279/\$100.00, AMC356280/\$100.00, AMC356281/\$100.00, AMC356282/\$100.00, AMC356283/\$100.00, AMC356284/\$100.00, AMC356285/\$100.00, AMC356286/\$100.00, AMC356287/\$100.00, AMC356288/\$100.00, AMC356289/\$100.00, AMC356290/\$100.00, AMC356291/\$100.00, AMC356292/\$100.00,		- n/a -	9200.00



		AMC356293/\$100.00, AMC356294/\$100.00, AMC356295/\$100.00, AMC356296/\$100.00, AMC356297/\$100.00, AMC356298/\$100.00, AMC356299/\$100.00, AMC356300/\$100.00, AMC356301/\$100.00, AMC356302/\$100.00, AMC356303/\$100.00, AMC356304/\$100.00, AMC356305/\$100.00, AMC356306/\$100.00, AMC356307/\$100.00, AMC356308/\$100.00, AMC356309/\$100.00, AMC356310/\$100.00, AMC356311/\$100.00, AMC356312/\$100.00, AMC356313/\$100.00, AMC356314/\$100.00, AMC356315/\$100.00, AMC356316/\$100.00, AMC356317/\$100.00, AMC356318/\$100.00			
4	184.00	IAC PRODUCTS / COPIES / CASEFILE/DOCUMENT COPIES / COPIES (B/W UP TO 11X17)-\$.13/P		0.13	23.92
<b>TOTAL:</b>				<b>\$12,443.92</b>	

PAYMENT INFORMATION			
1	AMOUNT:	\$12,443.92	POSTMARKED: N/A
	TYPE:	CHECK	RECEIVED: 05/08/2002
	CHECK NO:	23075	
	NAME:	PHOENIX CEMENT CO MARTZ, VERLE BOX 428 CLARKDALE AZ 86324	

REMARKS

This receipt was generated by the automated BLM Collections and Billings System and is a paper representation of a portion of the official electronic record contained therein.



**NOTICE!!**

**These documents have been scanned!**

**Do not place un-scanned documents beneath this notice!**

**Do not remove this notice from this file!**

GPO Jacket No. 560-102  
Print Order 61540  
Rise Business Services, LLC  
Job=AZ15 7/29/2019



Box Number= AZ15183



Claim Begin-End: AMC356227-SMC356318

**2 Correspondence**



AZ15183-11

AMC327542-AMC356227

**NO  
DOCUMENTS  
FOUND**

NO DOCUMENTS FOUND  
NO DOCUMENTS FOUND



**NOTICE!!**

**These documents have been scanned!**

**Do not place un-scanned documents beneath this notice!**

**Do not remove this notice from this file!**

GPO Jacket No. 560-102  
Print Order 61540  
Rise Business Services, LLC  
Job=AZ15 7/29/2019



Box Number= AZ15183



Claim Begin-End: AMC356227-SMC356318

**3 Transfers**



AZ15183-11

AMC327542-AMC356227



**NO  
DOCUMENTS  
FOUND**

NO DOCUMENTS FOUND  
NO DOCUMENTS FOUND

**NOTICE!!**

**These documents have been scanned!**

**Do not place un-scanned documents beneath this notice!**

**Do not remove this notice from this file!**

GPO Jacket No. 560-102  
Print Order 61540  
Rise Business Services, LLC  
Job=AZ15 7/29/2019



Box Number= AZ15183



Claim Begin-End: AMC356227-SMC356318

**4 Annual Filings**



AZ15183-11

AMC327542-AMC356227

~~356227~~  
360338  
366714  
375160

After recording, return to:  
Phoenix Cement Company  
Attn: Brett Lindsay  
P.O. Box 428  
Clarkdale, AZ 86324

STATE OF ARIZONA        }  
  }  
  } ss.  
County of Yavapai        }

**AFFIDAVIT OF CLAIM MAINTENACE FEE PAYMENT AND  
NOTICE OF INTENT TO HOLD MINING CLAIMS**

Brett A. Lindsay being duly sworn, deposes and says that:

1. I am a citizen of the United States and I am at least eighteen (18) years of age and reside in Cottonwood, Yavapai County, Arizona;
2. I am an authorized agent of Phoenix Cement Company, a Division of the Salt River Pima Maricopa Indian Community, a Federally-recognized Indian tribe ("Phoenix Cement Company" or "PCC"), whose current mailing address is: P.O. Box 428, Clarkdale, AZ 86324;
3. Phoenix Cement Company owns and maintains certain unpatented lode mining claims, placer mining claims, mill sites, and/or tunnel sites situated in the Verde Mining District, Yavapai County, Arizona more particularly described in Exhibit A attached hereto and incorporated by this reference (the "Claim(s)");
4. I am personally acquainted with the Claims;
5. All state and federal regulations were met for the Claims for the assessment year ending noon September 1, 2018;
6. Payment of the annual claim maintenance fee ("Maintenance Fee") of \$155.00 for every lode mining claim, mill site, and tunnel site, and \$155.00 for every 20 acres or portion thereof contained in each placer mining claim has been made as evidenced by the Bureau of Land Management receipt, a copy of which is attached hereto and incorporated herein by this reference;

RECEIVED  
BLM AZ STATE OFFICE  
2018 AUG - 9 A 9 00  
PHOENIX, ARIZONA

[Signature on following page]


ENTERED  
AUG 10 2018  
BY: RAM

NO. OF CLAIMS 222  
AMOUNT 34410.00  
RECEIPT NO. 4230888  
INIT. PER  
\*\* BLM-ASO\*\*



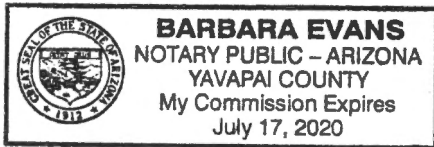
7. Payment of the Maintenance fee has been made in lieu of recording an affidavit of performance of annual assessment work in compliance with applicable federal and state mining laws and regulations, PCC hereby expresses its intent to maintain, develop and hold its right, title, and interest in and to each of the Claims since its date of location through the end of the assessment year ending and noon September 1, 2019; and
8. All such maintenance fees are paid by and on behalf of PCC.


Dated this 3<sup>RD</sup> day of August, 2018.

  
Brett A. Lindsay, authorized agent  
Phoenix Cement Company

The forgoing instrument was acknowledged before me this 3<sup>RD</sup> day of August, 2018 by Brett A. Lindsay, agent of Phoenix Cement Company, for and on behalf of the company.

IN WITNESS WHEREOF, I hereunto set my hand and official seal.



  
Notary Public

My commission expires: 7/17/2020

RECEIVED  
PLM AZ STATE OFFICE  
2018 AUG - 9 A 9:07  
PHOENIX, ARIZONA

Exhibit A  
Unpatented Mining Claims located in the Verde Mining District, Yavapai County, Arizona  
Recorded in the Yavapai County Recorder's Office

No.	Claim Name	Township, Range, Section	BLM AMC #	Original Location Book/Page	Amendment Book/Page
1	Pima No. 1	T16N,R2E,S10	356227	3917 / 472	n/a
2	Pima No. 2	T16N,R3E,S13	356228	3917 / 473	n/a
3	Pima No. 3	T16N,R2E,S1	356229	3917 / 474	n/a
4	Pima No. 4	T16N,R2E,S1	356230	3917 / 475	n/a
5	Pima No. 5	T16N,R2E,S3	356231	3917 / 476	n/a
6	Pima No. 6	T16N,R2E,S3	356232	3917 / 477	n/a
7	Pima No. 7	T16N,R2E,S3	356233	3917 / 478	n/a
8	Pima No. 8	T16N,R2E,S3	356234	3917 / 479	n/a
9	Pima No. 9	T16N,R2E,S3	356235	3917 / 480	n/a
10	Pima No. 10	T16N,R2E,S3	356236	3917 / 481	n/a
11	Pima No. 11	T16N,R2E,S3	356237	3917 / 482	n/a
12	Pima No. 12	T16N,R2E,S3	356238	3917 / 483	n/a
13	Pima No. 13	T16N,R2E,S3	356239	3917 / 484	n/a
14	Pima No. 14	T16N,R2E,S4	356240	3917 / 485	n/a
15	Pima No. 15	T16N,R2E,S4	356241	3917 / 486	n/a
16	Pima No. 16	T16N,R2E,S4	356242	3917 / 487	n/a
17	Pima No. 17	T16N,R2E,S4	356243	3917 / 488	n/a
18	Pima No. 18	T16N,R2E,S3	356244	3917 / 489	n/a
19	Pima No. 19	T16N,R2E,S3	356245	3917 / 490	n/a
20	Pima No. 20	T16N,R2E,S3	356246	3917 / 491	n/a
21	Pima No. 21	T16N,R2E,S3	356247	3917 / 492	n/a
22	Pima No. 22	T16N,R2E,S3	356248	3917 / 493	n/a
23	Pima No. 23	T16N,R2E,S3	356249	3917 / 494	n/a
24	Pima No. 24	T16N,R2E,S3	356250	3917 / 495	n/a
25	Pima No. 25	T16N,R2E,S3	356251	3917 / 496	n/a
26	Pima No. 26	T16N,R2E,S4	356252	3917 / 497	n/a
27	Pima No. 27	T16N,R2E,S4	356253	3917 / 498	n/a
28	Pima No. 28	T16N,R2E,S4	356254	3917 / 499	n/a
29	Pima No. 29	T16N,R2E,S4	356255	3917 / 500	n/a
30	Pima No. 30	T16N,R2E,S3	356256	3917 / 501	n/a

RECEIVED  
 PHOENIX, ARIZONA  
 2016 AUG -9 A 9:07  
 PIMA AZ STATE OFFICE



Exhibit A  
Unpatented Mining Claims located in the Verde Mining District, Yavapai County, Arizona  
Recorded in the Yavapai County Recorder's Office

No.	Claim Name	Township, Range, Section	BLM AMC #	Original Location Book/Page	Amendment Book/Page
31	Pima No. 31	T16N,R2E,S3	356257	3917 / 502	n/a
32	Pima No. 32	T16N,R2E,S4	356258	3917 / 503	n/a
33	Pima No. 33	T17N,R2E,S34	356259	3917 / 504	n/a
34	Pima No. 34	T16N,R2E,S14	356260	3917 / 505	n/a
35	Pima No. 35	T16N,R2E,S15	356261	3917 / 506	n/a
36	Pima No. 36	T16N,R2E,S10	356262	3917 / 507	n/a
37	Pima No. 37	T16N,R2E,S15	356263	3917 / 508	n/a
38	Pima No. 38	T16N,R2E,S10	356264	3917 / 509	n/a
39	Pima No. 39	T16N,R2E,S15	356265	3917 / 510	n/a
40	Pima No. 40	T16N,R2E,S10	356266	3917 / 511	n/a
41	Pima No. 41	T16N,R2E,S15	356267	3917 / 512	n/a
42	Pima No. 42	T16N,R2E,S10	356268	3917 / 513	n/a
43	Pima No. 43	T16N,R2E,S10	356269	3917 / 514	n/a
44	Pima No. 44	T16N,R2E,S10	356270	3917 / 515	n/a
45	Pima No. 45	T16N,R2E,S10	356271	3917 / 516	n/a
46	Pima No. 46	T16N,R2E,S9	356272	3917 / 517	n/a
47	Pima No. 47	T16N,R2E,S11	356273	3917 / 518	n/a
48	Salt River No. 1	T16N,R2E,S14,S15	356274	3917 / 519	n/a
49	Salt River No. 2	T16N,R2E,S10,S11,S14,S15	356275	3917 / 520	n/a
50	Salt River No. 3	T16N,R2E,S15	356276	3917 / 521	n/a
51	Salt River No. 4	T16N,R2E,S10,S15	356277	3917 / 522	n/a
52	Salt River No. 5	T16N,R2E,S15	356278	3917 / 523	n/a
53	Salt River No. 6	T16N,R2E,S10,S15	356279	3917 / 524	n/a
54	Salt River No. 7	T16N,R2E,S15	356280	3917 / 525	n/a
55	Salt River No. 8	T16N,R2E,S10,S15	356281	3917 / 526	n/a
56	Salt River No. 9	T16N,R2E,S15	356282	3917 / 527	n/a
57	Salt River No. 10	T16N,R2E,S10,S15	356283	3917 / 528	n/a
58	Salt River No. 11	T16N,R2E,S9,S10	356284	3917 / 529	n/a
59	Salt River No. 12	T16N,R2E,S9,S10	356285	3917 / 530	n/a
60	Salt River No. 13	T16N,R2E,S9,S10	356286	3917 / 531	n/a

RECEIVED  
 PHOENIX, ARIZONA  
 2019 AUG 19 9:08 AM  
 PIMA AZ STATE OFFICE



Exhibit A  
Unpatented Mining Claims located in the Verde Mining District, Yavapai County, Arizona  
Recorded in the Yavapai County Recorder's Office

No.	Claim Name	Township, Range, Section	BLM AMC #	Original Location Book/Page	Amendment Book/Page
61	Salt River No. 14	T16N,R2E,S9,S10	356287	3917 / 532	n/a
62	Salt River No. 15	T16N,R2E,S9	356288	3917 / 533	n/a
63	Salt River No. 15A	T16N,R2E,S9	356289	3917 / 534	n/a
64	Salt River No. 17	T16N,R2E,S3,S10	356290	3917 / 535	n/a
65	Salt River No. 18	T16N,R2E,S3	356291	3917 / 536	n/a
66	Salt River No. 19	T16N,R2E,S3,S10	356292	3917 / 537	n/a
67	Salt River No. 20	T16N,R2E,S3	356293	3917 / 538	n/a
68	Salt River No. 21	T16N,R2E,S3,S10	356294	3917 / 539	n/a
69	Salt River No. 22	T16N,R2E,S3	356295	3917 / 540	n/a
70	Salt River No. 23	T16N,R2E,S3,S10	356296	3917 / 541	n/a
71	Salt River No. 24	T16N,R2E,S3	356297	3917 / 542	n/a
72	Salt River No. 25	T16N,R2E,S3,S10	356298	3917 / 543	n/a
73	Salt River No. 26	T16N,R2E,S3,S4	356299	3917 / 544	n/a
74	Salt River No. 27	T16N,R2E,S3,S4,S9,S10	356300	3917 / 545	n/a
75	Salt River No. 28	T16N,R2E,S4	356301	3917 / 546	n/a
76	Salt River No. 29	T16N,R2E,S4,S9	356302	3917 / 547	n/a
77	Salt River No. 30	T16N,R2E,S3 T17N,R2E,S35	356303	3917 / 548	n/a
78	Salt River No. 31	T16N,R2E,S3	356304	3917 / 549	n/a
79	Salt River No. 32	T16N,R2E,S3 T17N,R2E,S35	356305	3917 / 550	n/a
80	Salt River No. 33	T16N,R2E,S3	356306	3917 / 551	n/a
81	Salt River No. 34	T16N,R2E,S3 T17N,R2E,S35	356307	3917 / 552	n/a
82	Salt River No. 35	T16N,R2E,S3	356308	3917 / 553	n/a
83	Salt River No. 36	T16N,R2E,S3 T17N,R2E,S34,S35	356309	3917 / 554	n/a
84	Salt River No. 37	T16N,R2E,S3	356310	3917 / 555	n/a
85	Salt River No. 38	T16N,R2E,S3,S4 T17N,R2E,S34	356311	3917 / 556	n/a

RECEIVED  
 PLM AZ STATE OFFICE  
 2016 AUG - 9  
 PHOENIX ARIZONA

Exhibit A  
Unpatented Mining Claims located in the Verde Mining District, Yavapai County, Arizona  
Recorded in the Yavapai County Recorder's Office

No.	Claim Name	Township, Range, Section	BLM AMC #	Original Location Book/Page	Amendment Book/Page
86	Salt River No. 39	T16N,R2E,S3,4	356312	3917 / 557	n/a
87	Salt River No. 40	T16N,R2E,S3,S4 T17N,R2E,S34	356313	3917 / 558	n/a
88	Salt River No. 41	T16N,R2E,S4	356314	3917 / 559	n/a
89	Salt River No. 42	T16N,R2E,S3 T17N,R2E,S34	356315	3917 / 560	n/a
90	Salt River No. 43	T16N,R2E,S4	356316	3917 / 561	n/a
91	Salt River No. 44	T16N,R2E,S3 T17N,R2E,S34	356317	3917 / 562	n/a
92	Salt River No. 45	T16N,R2E,S11	356318	3917 / 563	n/a
93	SRMG 1	T16N,R2E,S11	360338	4123 / 140	n/a
94	SRMG 2	T16N,R2E,S11	360339	4123 / 141	n/a
95	SRMG 3	T16N,R2E,S11	360340	4123 / 142	n/a
96	SRMG 4	T16N,R2E,S11	360341	4123 / 143	n/a
97	SRMG 5	T16N,R2E,S12	360342	4123 / 144	n/a
98	SRMG 6	T16N,R2E,S12	360343	4123 / 145	n/a
99	SRMG 7	T16N,R2E,S12	360344	4123 / 146	n/a
100	SRMG 8	T16N,R2E,S11	360345	4123 / 147	n/a
101	SRMG 9	T16N,R2E,S11	360346	4123 / 148	n/a
102	SRMG 10	T16N,R2E,S12	360347	4123 / 149	n/a
103	SRMG 11	T16N,R2E,S12	360348	4123 / 150	n/a
104	SRMG 12	T16N,R2E,S12	360349	4123 / 151	n/a
105	SRMG 13	T16N,R2E,S2	360350	4123 / 152	n/a
106	SRMG 14	T16N,R2E,S2	360351	4123 / 153	n/a
107	SRMG 15	T16N,R2E,S2	360352	4123 / 154	n/a
108	SRMG 16	T16N,R2E,S2	360353	4123 / 155	n/a
109	SRMG 17	T16N,R2E,S2	360354	4123 / 156	n/a
110	SRMG 18	T16N,R2E,S1	360355	4123 / 157	n/a
111	SRMG 19	T16N,R2E,S1	360356	4123 / 158	n/a
112	SRMG 20	T16N,R2E,S1	360357	4123 / 159	n/a

RECEIVED  
 P. M. AZ STATE OFFICE  
 PHOENIX, ARIZONA  
 2019 AUG 9 4:08 PM



Exhibit A  
 Unpatented Mining Claims located in the Verde Mining District, Yavapai County, Arizona  
 Recorded in the Yavapai County Recorder's Office

No.	Claim Name	Township, Range, Section	BLM AMC #	Original Location Book/Page	Amendment Book/Page
113	SRMG 21	T16N,R2E,S1 ↗	360358	4123 / 160	n/a
114	SRMG 22	T16N,R2E,S1	360359	4123 / 161	n/a
115	SRMG 23	T16N,R2E,S2	360360	4123 / 162	n/a
116	SRMG 24	T16N,R2E,S2	360361	4123 / 163	n/a
117	SRMG 25	T16N,R2E,S2	360362	4123 / 164	n/a
118	SRMG 26	T16N,R2E,S2	360363	4123 / 165	n/a
119	SRMG 27	T16N,R2E,S2	360364	4123 / 166	n/a
120	SRMG 28	T16N,R2E,S2	360365	4123 / 167	n/a
121	SRMG 29	T16N,R2E,S1	360366	4123 / 168	n/a
122	SRMG 30	T16N,R2E,S1	360367	4123 / 169	n/a
123	SRMG 31	T16N,R2E,S1	360368	4123 / 170	n/a
124	SRMG 32	T16N,R2E,S1	360369	4123 / 171	n/a
125	SRMG 33	T16N,R2E,S1 ↙	360370	4123 / 172	n/a
126	SRMG 34	T16N,R2E,S2 →	366714	4289 / 291	n/a
127	SRMG 35	T16N,R2E,S2 ↘	360372	4123 / 174	n/a
128	SRMG 36	T16N,R2E,S2	360373	4123 / 175	n/a
129	SRMG 37	T16N,R2E,S2	360374	4123 / 176	n/a
130	SRMG 38	T16N,R2E,S2	360375	4123 / 177	n/a
131	SRMG 39	T16N,R2E,S1	360376	4123 / 178	n/a
132	SRMG 40	T16N,R2E,S1	360377	4123 / 179	n/a
133	SRMG 41	T16N,R2E,S1	360378	4123 / 180	n/a
134	SRMG 42	T16N,R2E,S1	360379	4123 / 181	n/a
135	SRMG 43	T16N,R2E,S1	360380	4123 / 182	n/a
136	SRMG 44	T16N,R2E,S2	360381	4123 / 183	n/a
137	SRMG 45	T16N,R2E,S2	360382	4123 / 184	n/a
138	SRMG 46	T16N,R2E,S2	360383	4123 / 185	n/a
139	SRMG 47	T16N,R2E,S2	360384	4123 / 186	n/a
140	SRMG 48	T16N,R2E,S2	360385	4123 / 187	n/a
141	SRMG 49	T16N,R2E,S1	360386	4123 / 188	n/a
142	SRMG 50	T16N,R2E,S1 ↙	360387	4123 / 189	n/a

RECEIVED  
 PHOENIX, ARIZONA  
 11/18/08  
 10:56 AM  
 RLM AZ STATE OFFICE



Exhibit A  
 Unpatented Mining Claims located in the Verde Mining District, Yavapai County, Arizona  
 Recorded in the Yavapai County Recorder's Office

No.	Claim Name	Township, Range, Section	BLM AMC #	Original Location Book/Page	Amendment Book/Page
143	SRMG 51	T16N,R2E,S1	360388	4123 / 190	n/a
144	SRMG 52	T16N,R2E,S1	360389	4123 / 191	n/a
145	SRMG 53	T16N,R2E,S1	360390	4123 / 192	n/a
146	SRMG 54	T16N,R2E,S1	360391	4123 / 193	n/a
147	SRMG 55	T16N,R2E,S2	360392	4123 / 194	4289 / 292
148	SRMG 56	T16N,R2E,S2	360393	4123 / 195	4289 / 293
149	SRMG 57	T16N,R2E,S2	360394	4123 / 196	4289 / 294
150	SRMG 58	T16N,R2E,S1	360395	4123 / 197	4289 / 295
151	SRMG 59	T16N,R2E,S1	360396	4123 / 198	4289 / 296
152	SRMG 60	T16N,R2E,S1	360397	4123 / 199	4289 / 297
153	SRMG 61	T16N,R2E,S1	360398	4123 / 200	4289 / 298
154	Horseshoe #1	T16N,R2E,S11	375160	4453 / 435	n/a
155	Horseshoe #2	T16N,R2E,S11	375161	4453 / 436	n/a
156	Horseshoe #3	T16N,R2E,S11	375162	4453 / 437	n/a
157	Horseshoe #4	T16N,R2E,S11	375163	4453 / 438	n/a
158	Horseshoe #5	T16N,R2E,S11,S12	375164	4453 / 440	n/a
159	Horseshoe #6	T16N,R2E,S12	375165	4453 / 439	n/a
160	Horseshoe #7	T16N,R2E,S12	375166	4453 / 441	n/a
161	Horseshoe #8	T16N,R2E,S12	375167	4453 / 442	n/a
162	Horseshoe #9	T16N,R2E,S12	375168	4453 / 443	n/a
163	Horseshoe #10	T16N,R2E,S2,S11	375169	4453 / 444	n/a
164	Horseshoe #11	T16N,R2E,S2,S11	375170	4453 / 445	n/a
165	Horseshoe #12	T16N,R2E,S2,S11	375171	4453 / 446	n/a
166	Horseshoe #13	T16N,R2E,S1,S2,S11,S12	375172	4453 / 447	n/a
167	Horseshoe #14	T16N,R2E,S1,S12	375173	4453 / 448	n/a
168	Horseshoe #15	T16N,R2E,S1,S12	375174	4453 / 449	n/a
169	Horseshoe #16	T16N,R2E,S1,S12	375175	4453 / 450	n/a
170	Horseshoe #17	T16N,R2E,S1,S12	375176	4453 / 451	n/a
171	Horseshoe #18	T16N,R2E,S1,S12	375177	4453 / 452	n/a
172	Horseshoe #19	T16N,R2E,S2	375178	4453 / 453	n/a

RECEIVED  
 R. M. AZ STATE OFFICE  
 PHOENIX, ARIZONA  
 AUG - 9  
 4 08



Exhibit A  
 Unpatented Mining Claims located in the Verde Mining District, Yavapai County, Arizona  
 Recorded in the Yavapai County Recorder's Office

No.	Claim Name	Township, Range, Section	BLM AMC #	Original Location Book/Page	Amendment Book/Page
173	Horseshoe #20	T16N,R2E,S2	375179	4453 / 454	4533 / 749
174	Horseshoe #21	T16N,R2E,S2	375180	4453 / 455	n/a
175	Horseshoe #22	T16N,R2E,S2	375181	4453 / 456	n/a
176	Horseshoe #23	T16N,R2E,S2	375182	4453 / 457	n/a
177	Horseshoe #24	T16N,R2E,S2	375183	4453 / 458	n/a
178	Horseshoe #25	T16N,R2E,S1	375184	4453 / 459	n/a
179	Horseshoe #26	T16N,R2E,S1	375185	4453 / 460	n/a
180	Horseshoe #27	T16N,R2E,S1	375186	4453 / 461	n/a
181	Horseshoe #28	T16N,R2E,S1	375187	4453 / 462	n/a
182	Horseshoe #29	T16N,R2E,S1	375188	4453 / 463	n/a
183	Horseshoe #30	T16N,R2E,S1	375189	4453 / 464	n/a
184	Horseshoe #31	T16N,R2E,S2	375190	4453 / 465	n/a
185	Horseshoe #32	T16N,R2E,S2	375191	4453 / 466	n/a
186	Horseshoe #33	T16N,R2E,S2	375192	4453 / 467	n/a
187	Horseshoe #34	T16N,R2E,S2	375193	4453 / 468	n/a
188	Horseshoe #35	T16N,R2E,S2	375194	4453 / 469	n/a
189	Horseshoe #36	T16N,R2E,S2	375195	4453 / 470	n/a
190	Horseshoe #37	T16N,R2E,S1,S2	375196	4453 / 471	n/a
191	Horseshoe #38	T16N,R2E,S1	375197	4453 / 472	n/a
192	Horseshoe #39	T16N,R2E,S1	375198	4453 / 473	n/a
193	Horseshoe #40	T16N,R2E,S1	375199	4453 / 474	n/a
194	Horseshoe #41	T16N,R2E,S1	375200	4453 / 475	n/a
195	Horseshoe #42	T16N,R2E,S1	375201	4453 / 476	n/a
196	Horseshoe #43	T16N,R2E,S1	375202	4453 / 477	n/a
197	Horseshoe #44	T16N,R2E,S2	375203	4453 / 478	n/a
198	Horseshoe #45	T16N,R2E,S2	375204	4453 / 479	n/a
199	Horseshoe #46	T16N,R2E,S2	375205	4453 / 480	n/a
200	Horseshoe #47	T16N,R2E,S2	375206	4453 / 481	n/a
201	Horseshoe #48	T16N,R2E,S2	375207	4453 / 482	n/a
202	Horseshoe #49	T16N,R2E,S2	375208	4453 / 483	n/a

RECEIVED  
 PHOENIX, ARIZONA  
 APR 29 9 08 AM '09  
 BIRMINGHAM AZ STATE OFFICE

Exhibit A  
Unpatented Mining Claims located in the Verde Mining District, Yavapai County, Arizona  
Recorded in the Yavapai County Recorder's Office

No.	Claim Name	Township, Range, Section	BLM AMC #	Original Location Book/Page	Amendment Book/Page
203	Horseshoe #50	T16N,R2E,S1	375209	4453 / 484	n/a
204	Horseshoe #51	T16N,R2E,S1	375210	4453 / 485	n/a
205	Horseshoe #52	T16N,R2E,S1	375211	4453 / 486	n/a
206	Horseshoe #53	T16N,R2E,S1	375212	4453 / 487	n/a
207	Horseshoe #54	T16N,R2E,S1	375213	4453 / 488	n/a
208	Horseshoe #55	T16N,R2E,S1	375214	4453 / 489	n/a
209	Horseshoe #56	T16N,R2E,S1	375215	4453 / 490	n/a
210	Horseshoe #57	T16N,R2E,S2	375216	4453 / 491	n/a
211	Horseshoe #58	T16N,R2E,S2	375217	4453 / 492	n/a
212	Horseshoe #59	T16N,R2E,S2	375218	4453 / 493	n/a
213	Horseshoe #60	T16N,R2E,S1	375219	4453 / 494	n/a
214	Horseshoe #61	T16N,R2E,S1	375220	4453 / 495	n/a
215	Horseshoe #62	T16N,R2E,S1	375221	4453 / 496	n/a
216	Horseshoe #63	T16N,R2E,S2	375222	4453 / 497	n/a
217	Horseshoe #64	T16N,R2E,S2	375223	4453 / 498	n/a
218	Horseshoe #65	T16N,R2E,S2	375224	4453 / 499	n/a
219	Horseshoe #66	T16N,R2E,S1	375225	4453 / 500	n/a
220	Horseshoe #67	T16N,R2E,S1	375226	4453 / 501	n/a
221	Horseshoe #68	T16N,R2E,S1	375227	4453 / 502	n/a
222	Horseshoe #69	T16N,R2E,S1	375228	4453 / 503	n/a

222 claims @ \$155 = \$34,410.00

RECEIVED  
 P. M. AZ STATE OFFICE  
 2010 AUG - 9 A 9 08  
 PHOENIX, ARIZONA



**United States Department of the Interior**  
**Bureau of Land Management**  
 DIV OF LANDS, MINRLS & ENERGY  
 ONE N CENTRAL AVE  
 PHOENIX, AZ 85004 -4427  
 Phone: 602-417-9200

Receipt

No: 4230888

<b>Transaction #:</b> 4346170	
<b>Date of Transaction:</b> 08/09/2018	
<b>CUSTOMER:</b>	
PHOENIX CEMENT CO 8800 E CHAPARRAL RD STE 155 SCOTTSDALE, AZ 85250-2606 US	

LINE #	QTY	DESCRIPTION	REMARKS	UNIT PRICE	TOTAL
1	1.00	LOCATABLE MINERALS / MINING CLAIMS-NOT NEW-UNADJUD, ONE AUTH NO. ONLY / MINING CLAIM MONEY RECEIVED CASES: AMC356227/\$34410.00	2019 MAINT/222	- n/a -	34410.00
<b>TOTAL:</b>					<b>\$34,410.00</b>

PAYMENT INFORMATION			
1	AMOUNT:	34410.00	POSTMARKED: N/A
	TYPE:	CHECK	RECEIVED: 08/09/2018
	CHECK NO:	042902	
	NAME:	PHOENIX CEMENT CO 8800 E CHAPARRAL RD STE 155 SCOTTSDALE AZ 85250-2606 US	

<b>REMARKS</b>


This receipt was generated by the automated BLM Collections and Billing System and is a paper representation of a portion of the official electronic record contained therein.





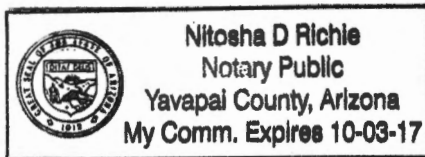
7. Payment of the Maintenance fee has been made in lieu of recording an affidavit of performance of annual assessment work in compliance with applicable federal and state mining laws and regulations, PCC hereby expresses its intent to maintain, develop and hold its right, title, and interest in and to each of the Claims since its date of location through the end of the assessment year ending and noon September 1, 2018; and
8. All such maintenance fees are paid by and on behalf of PCC.

Dated this 31 day of July, 2017.

  
Brett A. Lindsay, authorized agent  
Phoenix Cement Company

The forgoing instrument was acknowledged before me this 31<sup>st</sup> day of July, 2017 by Brett A. Lindsay, agent of Phoenix Cement Company, for and on behalf of the company.

IN WITNESS WHEREOF, I hereunto set my hand and official seal.



  
Notary Public

My commission expires: Oct. 13, 2017

RECEIVED  
RLM AZ STATE OFFICE  
2017 AUG -2 P 1:47  
PHOENIX, ARIZONA

Exhibit A  
Unpatented Mining Claims located in the Verde Mining District, Yavapai County, Arizona  
Recorded in the Yavapai County Recorder's Office

No.	Claim Name	Township, Range, Section	BLM AMC #	Original Location Book/Page	Amendment Book/Page
1	Pima No. 1	T16N,R2E,S10	356227	3917 / 472	n/a
2	Pima No. 2	T16N,R3E,S13	356228	3917 / 473	n/a
3	Pima No. 3	T16N,R2E,S1	356229	3917 / 474	n/a
4	Pima No. 4	T16N,R2E,S1	356230	3917 / 475	n/a
5	Pima No. 5	T16N,R2E,S3	356231	3917 / 476	n/a
6	Pima No. 6	T16N,R2E,S3	356232	3917 / 477	n/a
7	Pima No. 7	T16N,R2E,S3	356233	3917 / 478	n/a
8	Pima No. 8	T16N,R2E,S3	356234	3917 / 479	n/a
9	Pima No. 9	T16N,R2E,S3	356235	3917 / 480	n/a
10	Pima No. 10	T16N,R2E,S3	356236	3917 / 481	n/a
11	Pima No. 11	T16N,R2E,S3	356237	3917 / 482	n/a
12	Pima No. 12	T16N,R2E,S3	356238	3917 / 483	n/a
13	Pima No. 13	T16N,R2E,S3	356239	3917 / 484	n/a
14	Pima No. 14	T16N,R2E,S4	356240	3917 / 485	n/a
15	Pima No. 15	T16N,R2E,S4	356241	3917 / 486	n/a
16	Pima No. 16	T16N,R2E,S4	356242	3917 / 487	n/a
17	Pima No. 17	T16N,R2E,S4	356243	3917 / 488	n/a
18	Pima No. 18	T16N,R2E,S3	356244	3917 / 489	n/a
19	Pima No. 19	T16N,R2E,S3	356245	3917 / 490	n/a
20	Pima No. 20	T16N,R2E,S3	356246	3917 / 491	n/a
21	Pima No. 21	T16N,R2E,S3	356247	3917 / 492	n/a
22	Pima No. 22	T16N,R2E,S3	356248	3917 / 493	n/a
23	Pima No. 23	T16N,R2E,S3	356249	3917 / 494	n/a
24	Pima No. 24	T16N,R2E,S3	356250	3917 / 495	n/a
25	Pima No. 25	T16N,R2E,S3	356251	3917 / 496	n/a
26	Pima No. 26	T16N,R2E,S4	356252	3917 / 497	n/a
27	Pima No. 27	T16N,R2E,S4	356253	3917 / 498	n/a
28	Pima No. 28	T16N,R2E,S4	356254	3917 / 499	n/a
29	Pima No. 29	T16N,R2E,S4	356255	3917 / 500	n/a
30	Pima No. 30	T16N,R2E,S3	356256	3917 / 501	n/a

RECEIVED  
 BLM AZ STATE OFFICE  
 2011 AUG - 2 P 1:47  
 PHOENIX, ARIZONA



Exhibit A  
Unpatented Mining Claims located in the Verde Mining District, Yavapai County, Arizona  
Recorded in the Yavapai County Recorder's Office

No.	Claim Name	Township, Range, Section	BLM AMC #	Original Location Book/Page	Amendment Book/Page
31	Pima No. 31	T16N,R2E,S3	356257	3917 / 502	n/a
32	Pima No. 32	T16N,R2E,S4	356258	3917 / 503	n/a
33	Pima No. 33	T17N,R2E,S34	356259	3917 / 504	n/a
34	Pima No. 34	T16N,R2E,S14	356260	3917 / 505	n/a
35	Pima No. 35	T16N,R2E,S15	356261	3917 / 506	n/a
36	Pima No. 36	T16N,R2E,S10	356262	3917 / 507	n/a
37	Pima No. 37	T16N,R2E,S15	356263	3917 / 508	n/a
38	Pima No. 38	T16N,R2E,S10	356264	3917 / 509	n/a
39	Pima No. 39	T16N,R2E,S15	356265	3917 / 510	n/a
40	Pima No. 40	T16N,R2E,S10	356266	3917 / 511	n/a
41	Pima No. 41	T16N,R2E,S15	356267	3917 / 512	n/a
42	Pima No. 42	T16N,R2E,S10	356268	3917 / 513	n/a
43	Pima No. 43	T16N,R2E,S10	356269	3917 / 514	n/a
44	Pima No. 44	T16N,R2E,S10	356270	3917 / 515	n/a
45	Pima No. 45	T16N,R2E,S10	356271	3917 / 516	n/a
46	Pima No. 46	T16N,R2E,S9	356272	3917 / 517	n/a
47	Pima No. 47	T16N,R2E,S11	356273	3917 / 518	n/a
48	Salt River No. 1	T16N,R2E,S14,S15	356274	3917 / 519	n/a
49	Salt River No. 2	T16N,R2E,S10,S11,S14,S15	356275	3917 / 520	n/a
50	Salt River No. 3	T16N,R2E,S15	356276	3917 / 521	n/a
51	Salt River No. 4	T16N,R2E,S10,S15	356277	3917 / 522	n/a
52	Salt River No. 5	T16N,R2E,S15	356278	3917 / 523	n/a
53	Salt River No. 6	T16N,R2E,S10,S15	356279	3917 / 524	n/a
54	Salt River No. 7	T16N,R2E,S15	356280	3917 / 525	n/a
55	Salt River No. 8	T16N,R2E,S10,S15	356281	3917 / 526	n/a
56	Salt River No. 9	T16N,R2E,S15	356282	3917 / 527	n/a
57	Salt River No. 10	T16N,R2E,S10,S15	356283	3917 / 528	n/a
58	Salt River No. 11	T16N,R2E,S9,S10	356284	3917 / 529	n/a
59	Salt River No. 12	T16N,R2E,S9,S10	356285	3917 / 530	n/a
60	Salt River No. 13	T16N,R2E,S9,S10	356286	3917 / 531	n/a

RECEIVED  
 BLM AZ STATE OFFICE  
 2017 AUG - 2 P 1:47



Exhibit A  
Unpatented Mining Claims located in the Verde Mining District, Yavapai County, Arizona  
Recorded in the Yavapai County Recorder's Office

No.	Claim Name	Township, Range, Section	BLM AMC #	Original Location Book/Page	Amendment Book/Page
61	Salt River No. 14	T16N,R2E,S9,S10	356287	3917 / 532	n/a
62	Salt River No. 15	T16N,R2E,S9	356288	3917 / 533	n/a
63	Salt River No. 15A	T16N,R2E,S9	356289	3917 / 534	n/a
64	Salt River No. 17	T16N,R2E,S3,S10	356290	3917 / 535	n/a
65	Salt River No. 18	T16N,R2E,S3	356291	3917 / 536	n/a
66	Salt River No. 19	T16N,R2E,S3,S10	356292	3917 / 537	n/a
67	Salt River No. 20	T16N,R2E,S3	356293	3917 / 538	n/a
68	Salt River No. 21	T16N,R2E,S3,S10	356294	3917 / 539	n/a
69	Salt River No. 22	T16N,R2E,S3	356295	3917 / 540	n/a
70	Salt River No. 23	T16N,R2E,S3,S10	356296	3917 / 541	n/a
71	Salt River No. 24	T16N,R2E,S3	356297	3917 / 542	n/a
72	Salt River No. 25	T16N,R2E,S3,S10	356298	3917 / 543	n/a
73	Salt River No. 26	T16N,R2E,S3,S4	356299	3917 / 544	n/a
74	Salt River No. 27	T16N,R2E,S3,S4,S9,S10	356300	3917 / 545	n/a
75	Salt River No. 28	T16N,R2E,S4	356301	3917 / 546	n/a
76	Salt River No. 29	T16N,R2E,S4,S9	356302	3917 / 547	n/a
77	Salt River No. 30	T16N,R2E,S3 T17N,R2E,S35	356303	3917 / 548	n/a
78	Salt River No. 31	T16N,R2E,S3	356304	3917 / 549	n/a
79	Salt River No. 32	T16N,R2E,S3 T17N,R2E,S35	356305	3917 / 550	n/a
80	Salt River No. 33	T16N,R2E,S3	356306	3917 / 551	n/a
81	Salt River No. 34	T16N,R2E,S3 T17N,R2E,S35	356307	3917 / 552	n/a
82	Salt River No. 35	T16N,R2E,S3	356308	3917 / 553	n/a
83	Salt River No. 36	T16N,R2E,S3 T17N,R2E,S34,S35	356309	3917 / 554	n/a
84	Salt River No. 37	T16N,R2E,S3	356310	3917 / 555	n/a
85	Salt River No. 38	T16N,R2E,S3,S4 T17N,R2E,S34	356311	3917 / 556	n/a

PHOENIX, ARIZONA

RECEIVED  
 BLM AZ STATE OFFICE  
 2017 AUG - 2 P 1:47



Exhibit A  
Unpatented Mining Claims located in the Verde Mining District, Yavapai County, Arizona  
Recorded in the Yavapai County Recorder's Office

No.	Claim Name	Township, Range, Section	BLM AMC #	Original Location Book/Page	Amendment Book/Page
86	Salt River No. 39	T16N,R2E,S3,4	356312	3917 / 557	n/a
87	Salt River No. 40	T16N,R2E,S3,S4 T17N,R2E,S34	356313	3917 / 558	n/a
88	Salt River No. 41	T16N,R2E,S4	356314	3917 / 559	n/a
89	Salt River No. 42	T16N,R2E,S3 T17N,R2E,S34	356315	3917 / 560	n/a
90	Salt River No. 43	T16N,R2E,S4	356316	3917 / 561	n/a
91	Salt River No. 44	T16N,R2E,S3 T17N,R2E,S34	356317	3917 / 562	n/a
92	Salt River No. 45	T16N,R2E,S11	356318	3917 / 563	n/a
93	SRMG 1	T16N,R2E,S11	360338	4123 / 140	n/a
94	SRMG 2	T16N,R2E,S11	360339	4123 / 141	n/a
95	SRMG 3	T16N,R2E,S11	360340	4123 / 142	n/a
96	SRMG 4	T16N,R2E,S11	360341	4123 / 143	n/a
97	SRMG 5	T16N,R2E,S12	360342	4123 / 144	n/a
98	SRMG 6	T16N,R2E,S12	360343	4123 / 145	n/a
99	SRMG 7	T16N,R2E,S12	360344	4123 / 146	n/a
100	SRMG 8	T16N,R2E,S11	360345	4123 / 147	n/a
101	SRMG 9	T16N,R2E,S11	360346	4123 / 148	n/a
102	SRMG 10	T16N,R2E,S12	360347	4123 / 149	n/a
103	SRMG 11	T16N,R2E,S12	360348	4123 / 150	n/a
104	SRMG 12	T16N,R2E,S12	360349	4123 / 151	n/a
105	SRMG 13	T16N,R2E,S2	360350	4123 / 152	n/a
106	SRMG 14	T16N,R2E,S2	360351	4123 / 153	n/a
107	SRMG 15	T16N,R2E,S2	360352	4123 / 154	n/a
108	SRMG 16	T16N,R2E,S2	360353	4123 / 155	n/a
109	SRMG 17	T16N,R2E,S2	360354	4123 / 156	n/a
110	SRMG 18	T16N,R2E,S1	360355	4123 / 157	n/a
111	SRMG 19	T16N,R2E,S1	360356	4123 / 158	n/a
112	SRMG 20	T16N,R2E,S1	360357	4123 / 159	n/a

RECEIVED  
 BLM AZ STATE OFFICE  
 2011 AUG - 2 P 1:47



Exhibit A  
Unpatented Mining Claims located in the Verde Mining District, Yavapai County, Arizona  
Recorded in the Yavapai County Recorder's Office

No.	Claim Name	Township, Range, Section	BLM AMC #	Original Location Book/Page	Amendment Book/Page
113	SRMG 21	T16N,R2E,S1	360358	4123 / 160	n/a
114	SRMG 22	T16N,R2E,S1	360359	4123 / 161	n/a
115	SRMG 23	T16N,R2E,S2	360360	4123 / 162	n/a
116	SRMG 24	T16N,R2E,S2	360361	4123 / 163	n/a
117	SRMG 25	T16N,R2E,S2	360362	4123 / 164	n/a
118	SRMG 26	T16N,R2E,S2	360363	4123 / 165	n/a
119	SRMG 27	T16N,R2E,S2	360364	4123 / 166	n/a
120	SRMG 28	T16N,R2E,S2	360365	4123 / 167	n/a
121	SRMG 29	T16N,R2E,S1	360366	4123 / 168	n/a
122	SRMG 30	T16N,R2E,S1	360367	4123 / 169	n/a
123	SRMG 31	T16N,R2E,S1	360368	4123 / 170	n/a
124	SRMG 32	T16N,R2E,S1	360369	4123 / 171	n/a
125	SRMG 33	T16N,R2E,S1	360370	4123 / 172	n/a
126	SRMG 34	T16N,R2E,S2	366714	4289 / 291	n/a
127	SRMG 35	T16N,R2E,S2	360372	4123 / 174	n/a
128	SRMG 36	T16N,R2E,S2	360373	4123 / 175	n/a
129	SRMG 37	T16N,R2E,S2	360374	4123 / 176	n/a
130	SRMG 38	T16N,R2E,S2	360375	4123 / 177	n/a
131	SRMG 39	T16N,R2E,S1	360376	4123 / 178	n/a
132	SRMG 40	T16N,R2E,S1	360377	4123 / 179	n/a
133	SRMG 41	T16N,R2E,S1	360378	4123 / 180	n/a
134	SRMG 42	T16N,R2E,S1	360379	4123 / 181	n/a
135	SRMG 43	T16N,R2E,S1	360380	4123 / 182	n/a
136	SRMG 44	T16N,R2E,S2	360381	4123 / 183	n/a
137	SRMG 45	T16N,R2E,S2	360382	4123 / 184	n/a
138	SRMG 46	T16N,R2E,S2	360383	4123 / 185	n/a
139	SRMG 47	T16N,R2E,S2	360384	4123 / 186	n/a
140	SRMG 48	T16N,R2E,S2	360385	4123 / 187	n/a
141	SRMG 49	T16N,R2E,S1	360386	4123 / 188	n/a
142	SRMG 50	T16N,R2E,S1	360387	4123 / 189	n/a

RECEIVED  
 BLM AZ STATE OFFICE  
 PHOENIX, ARIZONA  
 2011 AUG - 2 P 1:47



Exhibit A  
Unpatented Mining Claims located in the Verde Mining District, Yavapai County, Arizona  
Recorded in the Yavapai County Recorder's Office

No.	Claim Name	Township, Range, Section	BLM AMC #	Original Location Book/Page	Amendment Book/Page
143	SRMG 51	T16N,R2E,S1	360388	4123 / 190	n/a
144	SRMG 52	T16N,R2E,S1	360389	4123 / 191	n/a
145	SRMG 53	T16N,R2E,S1	360390	4123 / 192	n/a
146	SRMG 54	T16N,R2E,S1	360391	4123 / 193	n/a
147	SRMG 55	T16N,R2E,S2	360392	4123 / 194	4289 / 292
148	SRMG 56	T16N,R2E,S2	360393	4123 / 195	4289 / 293
149	SRMG 57	T16N,R2E,S2	360394	4123 / 196	4289 / 294
150	SRMG 58	T16N,R2E,S1	360395	4123 / 197	4289 / 295
151	SRMG 59	T16N,R2E,S1	360396	4123 / 198	4289 / 296
152	SRMG 60	T16N,R2E,S1	360397	4123 / 199	4289 / 297
153	SRMG 61	T16N,R2E,S1	360398	4123 / 200	4289 / 298
154	Horseshoe #1	T16N,R2E,S11	375160	4453 / 435	n/a
155	Horseshoe #2	T16N,R2E,S11	375161	4453 / 436	n/a
156	Horseshoe #3	T16N,R2E,S11	375162	4453 / 437	n/a
157	Horseshoe #4	T16N,R2E,S11	375163	4453 / 438	n/a
158	Horseshoe #5	T16N,R2E,S11,S12	375164	4453 / 440	n/a
159	Horseshoe #6	T16N,R2E,S12	375165	4453 / 439	n/a
160	Horseshoe #7	T16N,R2E,S12	375166	4453 / 441	n/a
161	Horseshoe #8	T16N,R2E,S12	375167	4453 / 442	n/a
162	Horseshoe #9	T16N,R2E,S12	375168	4453 / 443	n/a
163	Horseshoe #10	T16N,R2E,S2,S11	375169	4453 / 444	n/a
164	Horseshoe #11	T16N,R2E,S2,S11	375170	4453 / 445	n/a
165	Horseshoe #12	T16N,R2E,S2,S11	375171	4453 / 446	n/a
166	Horseshoe #13	T16N,R2E,S1,S2,S11,S12	375172	4453 / 447	n/a
167	Horseshoe #14	T16N,R2E,S1,S12	375173	4453 / 448	n/a
168	Horseshoe #15	T16N,R2E,S1,S12	375174	4453 / 449	n/a
169	Horseshoe #16	T16N,R2E,S1,S12	375175	4453 / 450	n/a
170	Horseshoe #17	T16N,R2E,S1,S12	375176	4453 / 451	n/a
171	Horseshoe #18	T16N,R2E,S1,S12	375177	4453 / 452	n/a
172	Horseshoe #19	T16N,R2E,S2	375178	4453 / 453	n/a

RECEIVED  
 BLM AZ STATE OFFICE  
 PHOENIX, ARIZONA  
 2011 AUG -2 P 1:46



Exhibit A  
Unpatented Mining Claims located in the Verde Mining District, Yavapai County, Arizona  
Recorded in the Yavapai County Recorder's Office

No.	Claim Name	Township, Range, Section	BLM AMC #	Original Location Book/Page	Amendment Book/Page
173	Horseshoe #20	T16N,R2E,S2	375179	4453 / 454	4533 / 749
174	Horseshoe #21	T16N,R2E,S2	375180	4453 / 455	n/a
175	Horseshoe #22	T16N,R2E,S2	375181	4453 / 456	n/a
176	Horseshoe #23	T16N,R2E,S2	375182	4453 / 457	n/a
177	Horseshoe #24	T16N,R2E,S2	375183	4453 / 458	n/a
178	Horseshoe #25	T16N,R2E,S1	375184	4453 / 459	n/a
179	Horseshoe #26	T16N,R2E,S1	375185	4453 / 460	n/a
180	Horseshoe #27	T16N,R2E,S1	375186	4453 / 461	n/a
181	Horseshoe #28	T16N,R2E,S1	375187	4453 / 462	n/a
182	Horseshoe #29	T16N,R2E,S1	375188	4453 / 463	n/a
183	Horseshoe #30	T16N,R2E,S1	375189	4453 / 464	n/a
184	Horseshoe #31	T16N,R2E,S2	375190	4453 / 465	n/a
185	Horseshoe #32	T16N,R2E,S2	375191	4453 / 466	n/a
186	Horseshoe #33	T16N,R2E,S2	375192	4453 / 467	n/a
187	Horseshoe #34	T16N,R2E,S2	375193	4453 / 468	n/a
188	Horseshoe #35	T16N,R2E,S2	375194	4453 / 469	n/a
189	Horseshoe #36	T16N,R2E,S2	375195	4453 / 470	n/a
190	Horseshoe #37	T16N,R2E,S1,S2	375196	4453 / 471	n/a
191	Horseshoe #38	T16N,R2E,S1	375197	4453 / 472	n/a
192	Horseshoe #39	T16N,R2E,S1	375198	4453 / 473	n/a
193	Horseshoe #40	T16N,R2E,S1	375199	4453 / 474	n/a
194	Horseshoe #41	T16N,R2E,S1	375200	4453 / 475	n/a
195	Horseshoe #42	T16N,R2E,S1	375201	4453 / 476	n/a
196	Horseshoe #43	T16N,R2E,S1	375202	4453 / 477	n/a
197	Horseshoe #44	T16N,R2E,S2	375203	4453 / 478	n/a
198	Horseshoe #45	T16N,R2E,S2	375204	4453 / 479	n/a
199	Horseshoe #46	T16N,R2E,S2	375205	4453 / 480	n/a
200	Horseshoe #47	T16N,R2E,S2	375206	4453 / 481	n/a
201	Horseshoe #48	T16N,R2E,S2	375207	4453 / 482	n/a
202	Horseshoe #49	T16N,R2E,S2	375208	4453 / 483	n/a

2011 AUG - 2 P 1:46

RECEIVED  
BLM AZ STATE OFFICE



Exhibit A  
Unpatented Mining Claims located in the Verde Mining District, Yavapai County, Arizona  
Recorded in the Yavapai County Recorder's Office

No.	Claim Name	Township, Range, Section	BLM AMC #	Original Location Book/Page	Amendment Book/Page
203	Horseshoe #50	T16N,R2E,S1	375209	4453 / 484	n/a
204	Horseshoe #51	T16N,R2E,S1	375210	4453 / 485	n/a
205	Horseshoe #52	T16N,R2E,S1	375211	4453 / 486	n/a
206	Horseshoe #53	T16N,R2E,S1	375212	4453 / 487	n/a
207	Horseshoe #54	T16N,R2E,S1	375213	4453 / 488	n/a
208	Horseshoe #55	T16N,R2E,S1	375214	4453 / 489	n/a
209	Horseshoe #56	T16N,R2E,S1	375215	4453 / 490	n/a
210	Horseshoe #57	T16N,R2E,S2	375216	4453 / 491	n/a
211	Horseshoe #58	T16N,R2E,S2	375217	4453 / 492	n/a
212	Horseshoe #59	T16N,R2E,S2	375218	4453 / 493	n/a
213	Horseshoe #60	T16N,R2E,S1	375219	4453 / 494	n/a
214	Horseshoe #61	T16N,R2E,S1	375220	4453 / 495	n/a
215	Horseshoe #62	T16N,R2E,S1	375221	4453 / 496	n/a
216	Horseshoe #63	T16N,R2E,S2	375222	4453 / 497	n/a
217	Horseshoe #64	T16N,R2E,S2	375223	4453 / 498	n/a
218	Horseshoe #65	T16N,R2E,S2	375224	4453 / 499	n/a
219	Horseshoe #66	T16N,R2E,S1	375225	4453 / 500	n/a
220	Horseshoe #67	T16N,R2E,S1	375226	4453 / 501	n/a
221	Horseshoe #68	T16N,R2E,S1	375227	4453 / 502	n/a
222	Horseshoe #69	T16N,R2E,S1	375228	4453 / 503	n/a

222 claims @ \$155 = \$34,410.00

RECEIVED  
 BLM AZ STATE OFFICE  
 2011 AUG - 2 P 1:46  
 PHOENIX, ARIZONA

426/222  
 3918 356

**United States Department of the Interior**  
**Bureau of Land Management**  
 DIV OF LANDS, MINRLS & ENERGY  
 ONE N CENTRAL AVE  
 PHOENIX, AZ 85004 -4427  
 Phone: 602-417-9200

Receipt

No: 3918356

<b>Transaction #:</b> 4027829	
<b>Date of Transaction:</b> 08/02/2017	
<b>CUSTOMER:</b>	
PHOENIX CEMENT CO PO BOX 428 CLARKDALE, AZ 86324-0428 US	

LINE #	QTY	DESCRIPTION	REMARKS	UNIT PRICE	TOTAL
1	1.00	LOCATABLE MINERALS / MINING CLAIMS- NOT NEW-UNADJUD, ONE AUTH NO. ONLY / MINING CLAIM MONEY RECEIVED CASES: AMC356227/\$34410.00	2018 MAINT (222)	- n/a -	34410.00
<b>TOTAL:</b>					<b>\$34,410.00</b>

PAYMENT INFORMATION			
1	AMOUNT:	34410.00	POSTMARKED: N/A
	TYPE:	CHECK	RECEIVED: 08/02/2017
	CHECK NO:	035003	
	NAME:	PHOENIX CEMENT CO 8800 E CHAPARRAL RD SUITE 155 SCOTTSDALE AZ 85250 US	

REMARKS

This receipt was generated by the automated BLM Collections and Billing System and is a paper representation of a portion of the official electronic record contained therein.



After recording, return to:  
Phoenix Cement Company  
Attn: Brian Langford  
P.O. Box 428  
Clarkdale, AZ 86324

356227  
360338  
366714  
375160

4999

Bureau of Land Management  
Arizona State Office  
One North Central Avenue  
Suite 800  
Phoenix, AZ 85004-4427

August 12, 2014  
Hand Delivered

**NOTICE OF INTENT TO HOLD MINING CLAIMS AND PAYMENT OF BLM ANNUAL MAINTENANCE FEE**

RE: Payment of Annual Claim Maintenance Fee

Dear Sir or Madam:

This will serve as notice that Salt River Pima-Maricopa Indian Community d.b.a. PHOENIX CEMENT COMPANY, whose current mailing address is: P.O. Box 428, Clarkdale, AZ 86324, intends to hold the mining claims and or mill sites described on Exhibit A attached hereto for the assessment year ending at 12 o'clock, noon, on September 1, 2015 by payment of the annual maintenance fee of \$155 per claim or site. Payment of such amount is made herewith for such assessment year for each of the claims and sites, the name and BLM serial number with the book and page of recording of the location notice in the official records of Yavapai County, Arizona, of which is set forth on Exhibit A attached hereto and by this reference incorporated herein. On June 4, 2014, pursuant to BLM regulations then in effect, Salt River Pima-Maricopa Indian Community d.b.a. PHOENIX CEMENT COMPANY made payment of \$140.00 per claim or site to BLM, and recorded a Notice of Intent to Hold Mining Claims and Payment of Annual Maintenance Fee in the official records of Yavapai County, Arizona on June 5, 2014 as Instrument Number 2014-0025438, a copy of which is set forth on Exhibit B1 attached hereto and by this reference incorporated herein. On June 30, 2014, BLM promulgated a final rule that *inter alia*, increased the annual maintenance fee for mining claims and sites from \$140.00 per claim or site to \$155.00 per claim or site, as provided in that certain notice published in the Federal Register at Volume 79, Number 125, Page 36662, a copy of which is set forth on Exhibit B2 attached hereto and by this reference incorporated herein. In compliance with the final rule

ENTERED  
AUG 18 2014  
BY: *R. Langford*

RECEIVED  
M AZ STATE OFFICE  
2014 AUG 15 P 2:52  
PHOENIX, ARIZONA





Exhibit A  
Unpatented Mining Claims located in the Verde Mining District, Yavapai County, Arizona

No.	Name of Claim	AMC Number	YCR Book	Page	Township	Range	Section(s)
1	Pima No. 1	356227	3917	472	16N	2E	10
2	Pima No. 2	356228	3917	473	16N	3E	13
3	Pima No. 3	356229	3917	474	16N	2E	1
4	Pima No. 4	356230	3917	475	16N	2E	1
5	Pima No. 5	356231	3917	476	16N	2E	3
6	Pima No. 6	356232	3917	477	16N	2E	3
7	Pima No. 7	356233	3917	478	16N	2E	3
8	Pima No. 8	356234	3917	479	16N	2E	3
9	Pima No. 9	356235	3917	480	16N	2E	3
10	Pima No. 10	356236	3917	481	16N	2E	3
11	Pima No. 11	356237	3917	482	16N	2E	3
12	Pima No. 12	356238	3917	483	16N	2E	3
13	Pima No. 13	356239	3917	484	16N	2E	3
14	Pima No. 14	356240	3917	485	16N	2E	4
15	Pima No. 15	356241	3917	486	16N	2E	4
16	Pima No. 16	356242	3917	487	16N	2E	4
17	Pima No. 17	356243	3917	488	16N	2E	4
18	Pima No. 18	356244	3917	489	16N	2E	3
19	Pima No. 19	356245	3917	490	16N	2E	3
20	Pima No. 20	356246	3917	491	16N	2E	3
21	Pima No. 21	356247	3917	492	16N	2E	3
22	Pima No. 22	356248	3917	493	16N	2E	3
23	Pima No. 23	356249	3917	494	16N	2E	3
24	Pima No. 24	356250	3917	495	16N	2E	3
25	Pima No. 25	356251	3917	496	16N	2E	3
26	Pima No. 26	356252	3917	497	16N	2E	4
27	Pima No. 27	356253	3917	498	16N	2E	4
28	Pima No. 28	356254	3917	499	16N	2E	4
29	Pima No. 29	356255	3917	500	16N	2E	4
30	Pima No. 30	356256	3917	501	16N	2E	4

RECEIVED  
 IN AZ STATE OFFICE  
 PHOENIX, ARIZONA  
 4/14 AUG 15 PM 2:52

No.	Name of Claim	AMC Number	YCR Book	Page	Township	Range	Section(s)
31	Pima No. 31	356257	3917	502	16N	2E	3
32	Pima No. 32	356258	3917	503	16N	2E	4
33	Pima No. 33	356259	3917	504	17N	2E	34
34	Pima No. 34	356260	3917	505	16N	2E	14
35	Pima No. 35	356261	3917	506	16N	2E	15
36	Pima No. 36	356262	3917	507	16N	2E	10
37	Pima No. 37	356263	3917	508	16N	2E	15
38	Pima No. 38	356264	3917	509	16N	2E	10
39	Pima No. 39	356265	3917	510	16N	2E	15
40	Pima No. 40	356266	3917	511	16N	2E	10
41	Pima No. 41	356267	3917	512	16N	2E	15
42	Pima No. 42	356268	3917	513	16N	2E	10
43	Pima No. 43	356269	3917	514	16N	2E	10
44	Pima No. 44	356270	3917	515	16N	2E	10
45	Pima No. 45	356271	3917	516	16N	2E	10
46	Pima No. 46	356272	3917	517	16N	2E	9
47	Pima No. 47	356273	3917	518	16N	2E	11
48	Salt River No. 1	356274	3917	519	16N	2E	14, 15
49	Salt River No. 2	356275	3917	520	16N	2E	10,11,14,15
50	Salt River No. 3	356276	3917	521	16N	2E	15
51	Salt River No. 4	356277	3917	522	16N	2E	10, 15
52	Salt River No. 5	356278	3917	523	16N	2E	15
53	Salt River No. 6	356279	3917	524	16N	2E	10,15
54	Salt River No. 7	356280	3917	525	16N	2E	15
55	Salt River No. 8	356281	3917	526	16N	2E	10, 15
56	Salt River No. 9	356282	3917	527	16N	2E	15
57	Salt River No. 10	356283	3917	528	16N	2E	10, 15
58	Salt River No. 11	356284	3917	529	16N	2E	9, 10
59	Salt River No. 12	356285	3917	530	16N	2E	9, 10
60	Salt River No. 13	356286	3917	531	16N	2E	9, 10
61	Salt River No. 14	356287	3917	532	16N	2E	9, 10
62	Salt River No. 15	356288	3917	533	16N	2E	9, 10
63	Salt River No. 15A	356289	3917	534	16N	2E	9, 10

RECEIVED  
 JUL 10 2011  
 PHOENIX, ARIZONA  
 AZ STATE OFFICE  
 P 2: 52



No.	Name of Claim	AMC Number	YCR Book	Page	Township	Range	Section(s)
64	Salt River No. 17	356290	3917	535	16N	2E	3, 10
65	Salt River No. 18	356291	3917	536	16N	2E	3
66	Salt River No. 19	356292	3917	537	16N	2E	3, 10
67	Salt River No. 20	356293	3917	538	16N	2E	3
68	Salt River No. 21	356294	3917	539	16N	2E	3, 10
69	Salt River No. 22	356295	3917	540	16N	2E	3
70	Salt River No. 23	356296	3917	541	16N	2E	3, 10
71	Salt River No. 24	356297	3917	542	16N	2E	3
72	Salt River No. 25	356298	3917	543	16N	2E	3, 10
73	Salt River No. 26	356299	3917	544	16N	2E	3, 4
74	Salt River No. 27	356300	3917	545	16N	2E	3,4,9,10
75	Salt River No. 28	356301	3917	546	16N	2E	4
76	Salt River No. 29	356302	3917	547	16N	2E	4,9
77	Salt River No. 30	356303	3917	548	16N,17N	2E	3,35
78	Salt River No. 31	356304	3917	549	16N	2E	3
79	Salt River No. 32	356305	3917	550	16N, 17N	2E	3, 35
80	Salt River No. 33	356306	3917	551	16N	2E	3
81	Salt River No. 34	356307	3917	552	16N, 17N	2E	3, 35
82	Salt River No. 35	356308	3917	553	16N	2E	3
83	Salt River No. 36	356309	3917	554	16N, 17N	2E	3, 34, 35
84	Salt River No. 37	356310	3917	555	16N	2E	3
85	Salt River No. 38	356311	3917	556	16N, 17N	2E	3, 4, 34
86	Salt River No. 39	356312	3917	557	16N	2E	3,4
87	Salt River No. 40	356313	3917	558	16N, 17N	2E	3, 4, 34
88	Salt River No. 41	356314	3917	559	16N	2E	4
89	Salt River No. 42	356315	3917	560	16N, 17N	2E	4, 34
90	Salt River No. 43	356316	3917	561	16N	2E	4
91	Salt River No. 44	356317	3917	562	16N, 17N	2E	4, 34
92	Salt River No. 45	356318	3917	563	16N	2E	11
93	SRMG 1	360338	4123	140	16N	2E	11
94	SRMG 2	360339	4123	141	16N	2E	11
95	SRMG 3	360340	4123	142	16N	2E	11
96	SRMG 4	360341	4123	143	16N	2E	11

RECEIVED  
 AZ STATE OFFICE  
 2014 AUG 15 PM 2:51  
 PHOENIX ARIZONA

No.	Name of Claim	AMC Number	YCR Book	Page	Township	Range	Section(s)
97	SRMG 5	360342	4123	144	16N	2E	12
98	SRMG 6	360343	4123	145	16N	2E	12
99	SRMG 7	360344	4123	146	16N	2E	12
100	SRMG 8	360345	4123	147	16N	2E	11
101	SRMG 9	360346	4123	148	16N	2E	11
102	SRMG 10	360347	4123	149	16N	2E	12
103	SRMG 11	360348	4123	150	16N	2E	12
104	SRMG 12	360349	4123	151	16N	2E	12
105	SRMG 13	360350	4123	152	16N	2E	2
106	SRMG 14	360351	4123	153	16N	2E	2
107	SRMG 15	360352	4123	154	16N	2E	2
108	SRMG 16	360353	4123	155	16N	2E	2
109	SRMG 17	360354	4123	156	16N	2E	2
110	SRMG 18	360355	4123	157	16N	2E	1
111	SRMG 19	360356	4123	158	16N	2E	1
112	SRMG 20	360357	4123	159	16N	2E	1
113	SRMG 21	360358	4123	160	16N	2E	1
114	SRMG 22	360359	4123	161	16N	2E	1
115	SRMG 23	360360	4123	162	16N	2E	2
116	SRMG 24	360361	4123	163	16N	2E	2
117	SRMG 25	360362	4123	164	16N	2E	2
118	SRMG 26	360363	4123	165	16N	2E	2
119	SRMG 27	360364	4123	166	16N	2E	2
120	SRMG 28	360365	4123	167	16N	2E	2
121	SRMG 29	360366	4123	168	16N	2E	2
122	SRMG 30	360367	4123	169	16N	2E	2
123	SRMG 31	360368	4123	170	16N	2E	2
124	SRMG 32	360369	4123	171	16N	2E	2
125	SRMG 33	360370	4123	172	16N	2E	2
126	SRMG 34	366714	4289	291	16N	2E	2
127	SRMG 35	360372	4123	174	16N	2E	2
128	SRMG 36	360373	4123	175	16N	2E	2
129	SRMG 37	360374	4123	176	16N	2E	2

RECEIVED  
 AZ STATE OFFICE  
 2014 AUG 15 PM 2:51



No.	Name of Claim	AMC Number	YCR Book	Page	Township	Range	Section(s)
130	SRMG 38	360375	4123	177	16N	2E	2
131	SRMG 39	360376	4123	178	16N	2E	1
132	SRMG 40	360377	4123	179	16N	2E	1
133	SRMG 41	360378	4123	180	16N	2E	1
134	SRMG 42	360379	4123	181	16N	2E	1
135	SRMG 43	360380	4123	182	16N	2E	1
136	SRMG 44	360381	4123	183	16N	2E	2
137	SRMG 45	360382	4123	184	16N	2E	2
138	SRMG 46	360383	4123	185	16N	2E	2
139	SRMG 47	360384	4123	186	16N	2E	2
140	SRMG 48	360385	4123	187	16N	2E	2
141	SRMG 49	360386	4123	188	16N	2E	1
142	SRMG 50	360387	4123	189	16N	2E	1
143	SRMG 51	360388	4123	190	16N	2E	1
144	SRMG 52	360389	4123	191	16N	2E	1
145	SRMG 53	360390	4123	192	16N	2E	1
146	SRMG 54	360391	4123	193	16N	2E	1
147	SRMG 55	360392	4289	292	16N	2E	2
148	SRMG 56	360393	4289	293	16N	2E	2
149	SRMG 57	360394	4289	294	16N	2E	2
150	SRMG 58	360395	4289	295	16N	2E	2
151	SRMG 59	360396	4289	296	16N	2E	2
152	SRMG 60	360397	4289	297	16N	2E	2
153	SRMG 61	360398	4289	298	16N	2E	2
154	Horseshoe #1	375160	4453	435	16N	2E	11
155	Horseshoe #2	375161	4453	436	16N	2E	11
156	Horseshoe #3	375162	4453	437	16N	2E	11, 12
157	Horseshoe #4	375163	4453	438	16N	2E	12
158	Horseshoe #5	375164	4453	440	16N	2E	12
159	Horseshoe #6	375165	4453	439	16N	2E	12
160	Horseshoe #7	375166	4453	441	16N	2E	12
161	Horseshoe #8	375167	4453	442	16N	2E	12
162	Horseshoe #9	375168	4453	443	16N	2E	12

RECEIVED  
 STATE OFFICE  
 AUG 15 P 2:51

No.	Name of Claim	AMC Number	YCR Book	Page	Township	Range	Section(s)
163	Horseshoe #10	375169	4453	444	16N	2E	2, 11
164	Horseshoe #11	375170	4453	445	16N	2E	2, 11
165	Horseshoe #12	375171	4453	446	16N	2E	2, 11
166	Horseshoe #13	375172	4453	447	16N	2E	1, 2, 11, 12
167	Horseshoe #14	375173	4453	448	16N	2E	1, 12
168	Horseshoe #15	375174	4453	449	16N	2E	1, 12
169	Horseshoe #16	375175	4453	450	16N	2E	1, 12
170	Horseshoe #17	375176	4453	451	16N	2E	1, 12
171	Horseshoe #18	375177	4453	452	16N	2E	1, 12
172	Horseshoe #19	375178	4453	453	16N	2E	2
173	Horseshoe #20	375179	4453	454	16N	2E	2
174	Horseshoe #21	375180	4453	455	16N	2E	2
175	Horseshoe #22	375181	4453	456	16N	2E	2
176	Horseshoe #23	375182	4453	457	16N	2E	2
177	Horseshoe #24	375183	4453	458	16N	2E	2
178	Horseshoe #25	375184	4453	459	16N	2E	1
179	Horseshoe #26	375185	4453	460	16N	2E	1
180	Horseshoe #27	375186	4453	461	16N	2E	1
181	Horseshoe #28	375187	4453	462	16N	2E	1
182	Horseshoe #29	375188	4453	463	16N	2E	1
183	Horseshoe #30	375189	4453	464	16N	2E	1
184	Horseshoe #31	375190	4453	465	16N	2E	2
185	Horseshoe #32	375191	4453	466	16N	2E	2
186	Horseshoe #33	375192	4453	467	16N	2E	2
187	Horseshoe #34	375193	4453	468	16N	2E	2
188	Horseshoe #35	375194	4453	469	16N	2E	2
189	Horseshoe #36	375195	4453	470	16N	2E	2
190	Horseshoe #37	375196	4453	471	16N	2E	1, 2
191	Horseshoe #38	375197	4453	472	16N	2E	1
192	Horseshoe #39	375198	4453	473	16N	2E	1
193	Horseshoe #40	375199	4453	474	16N	2E	1
194	Horseshoe #41	375200	4453	475	16N	2E	1
195	Horseshoe #42	375201	4453	476	16N	2E	1

RECEIVED  
 MAR AZ STATE OFFICE  
 JUN 15 P 2:51  
 PHOENIX, ARIZONA



No.	Name of Claim	AMC Number	YCR Book	Page	Township	Range	Section(s)
196	Horseshoe #43	375202	4453	477	16N	2E	1
197	Horseshoe #44	375203	4453	478	16N	2E	2
198	Horseshoe #45	375204	4453	479	16N	2E	2
199	Horseshoe #46	375205	4453	480	16N	2E	2
200	Horseshoe #47	375206	4453	481	16N	2E	2
201	Horseshoe #48	375207	4453	482	16N	2E	2
202	Horseshoe #49	375208	4453	483	16N	2E	2
203	Horseshoe #50	375209	4453	484	16N	2E	1
204	Horseshoe #51	375210	4453	485	16N	2E	1
205	Horseshoe #52	375211	4453	486	16N	2E	1
206	Horseshoe #53	375212	4453	487	16N	2E	1
207	Horseshoe #54	375213	4453	488	16N	2E	1
208	Horseshoe #55	375214	4453	489	16N	2E	1
209	Horseshoe #56	375215	4453	490	16N	2E	1
210	Horseshoe #57	375216	4453	491	16N	2E	2
211	Horseshoe #58	375217	4453	492	16N	2E	2
212	Horseshoe #59	375218	4453	493	16N	2E	2
213	Horseshoe #60	375219	4453	494	16N	2E	1
214	Horseshoe #61	375220	4453	495	16N	2E	1
215	Horseshoe #62	375221	4453	496	16N	2E	1
216	Horseshoe #63	375222	4453	497	16N	2E	2
217	Horseshoe #64	375223	4453	498	16N	2E	2
218	Horseshoe #65	375224	4453	499	16N	2E	2
219	Horseshoe #66	375225	4453	500	16N	2E	1
220	Horseshoe #67	375226	4453	501	16N	2E	1
221	Horseshoe #68	375227	4453	502	16N	2E	1
222	Horseshoe #69	375228	4453	503	16N	2E	1

222 claims @ \$15.00 = \$3,330.00

RECEIVED  
M AZ STATE OFFICE  
2014 AUG 15 P 2:51  
PHOENIX, ARIZONA





Exhibit B1

Exhibit A

Unpatented Mining Claims located in the Verde Mining District, Yavapai County, Arizona

No.	Name of Claim	AMC Number	YCR Book	Page	Township	Range	Section(s)
1	Pima No. 1	356227	3917	472	16N	2E	10
2	Pima No. 2	356228	3917	473	16N	3E	13
3	Pima No. 3	356229	3917	474	16N	2E	1
4	Pima No. 4	356230	3917	475	16N	2E	1
5	Pima No. 5	356231	3917	476	16N	2E	3
6	Pima No. 6	356232	3917	477	16N	2E	3
7	Pima No. 7	356233	3917	478	16N	2E	3
8	Pima No. 8	356234	3917	479	16N	2E	3
9	Pima No. 9	356235	3917	480	16N	2E	3
10	Pima No. 10	356236	3917	481	16N	2E	3
11	Pima No. 11	356237	3917	482	16N	2E	3
12	Pima No. 12	356238	3917	483	16N	2E	3
13	Pima No. 13	356239	3917	484	16N	2E	3
14	Pima No. 14	356240	3917	485	16N	2E	4
15	Pima No. 15	356241	3917	486	16N	2E	4
16	Pima No. 16	356242	3917	487	16N	2E	4
17	Pima No. 17	356243	3917	488	16N	2E	4
18	Pima No. 18	356244	3917	489	16N	2E	3
19	Pima No. 19	356245	3917	490	16N	2E	3
20	Pima No. 20	356246	3917	491	16N	2E	3
21	Pima No. 21	356247	3917	492	16N	2E	3
22	Pima No. 22	356248	3917	493	16N	2E	3
23	Pima No. 23	356249	3917	494	16N	2E	3
24	Pima No. 24	356250	3917	495	16N	2E	3
25	Pima No. 25	356251	3917	496	16N	2E	3
26	Pima No. 26	356252	3917	497	16N	2E	4
27	Pima No. 27	356253	3917	498	16N	2E	4
28	Pima No. 28	356254	3917	499	16N	2E	4
29	Pima No. 29	356255	3917	500	16N	2E	4
30	Pima No. 30	356256	3917	501	16N	2E	3

PHOENIX, ARIZONA

RECORDERS MEMO: LEGIBILITY  
QUESTIONABLE FOR GOOD REPRODUCTION

2014 AUG 15 P 2:50

RECEIVED  
M AZ STATE OFFICE

PHOENIX, ARIZONA

2014 JUN -4 P 1:40

RECEIVED  
M AZ STATE OFFICE

Exhibit B1

No.	Name of Claim	AMC Number	YCR Book	Page	Township	Range	Section(s)
31	Pima No. 31	356257	3917	502	16N	2E	3
32	Pima No. 32	356258	3917	503	16N	2E	4
33	Pima No. 33	356259	3917	504	17N	2E	34
34	Pima No. 34	356260	3917	505	16N	2E	14
35	Pima No. 35	356261	3917	506	16N	2E	15
36	Pima No. 36	356262	3917	507	16N	2E	10
37	Pima No. 37	356263	3917	508	16N	2E	15
38	Pima No. 38	356264	3917	509	16N	2E	10
39	Pima No. 39	356265	3917	510	16N	2E	15
40	Pima No. 40	356266	3917	511	16N	2E	10
41	Pima No. 41	356267	3917	512	16N	2E	15
42	Pima No. 42	356268	3917	513	16N	2E	10
43	Pima No. 43	356269	3917	514	16N	2E	10
44	Pima No. 44	356270	3917	515	16N	2E	10
45	Pima No. 45	356271	3917	516	16N	2E	10
46	Pima No. 46	356272	3917	517	16N	2E	9
47	Pima No. 47	356273	3917	518	16N	2E	11
48	Salt River No. 1	356274	3917	519	16N	2E	14, 15
49	Salt River No. 2	356275	3917	520	16N	2E	10,11,14,15
50	Salt River No. 3	356276	3917	521	16N	2E	15
51	Salt River No. 4	356277	3917	522	16N	2E	10, 15
52	Salt River No. 5	356278	3917	523	16N	2E	15
53	Salt River No. 6	356279	3917	524	16N	2E	10,15
54	Salt River No. 7	356280	3917	525	16N	2E	15
55	Salt River No. 8	356281	3917	526	16N	2E	10, 15
56	Salt River No. 9	356282	3917	527	16N	2E	15
57	Salt River No. 10	356283	3917	528	16N	2E	10, 15
58	Salt River No. 11	356284	3917	529	16N	2E	9, 10
59	Salt River No. 12	356285	3917	530	16N	2E	9, 10
60	Salt River No. 13	356286	3917	531	16N	2E	9, 10
61	Salt River No. 14	356287	3917	532	16N	2E	9, 10
62	Salt River No. 15	356288	3917	533	16N	2E	9, 10
63	Salt River No. 15A	356289	3917	534	16N	2E	9, 10

PHOENIX, ARIZONA

2014 AUG 15 P 2:50

RECEIVED  
M AZ STATE OFFICE

PHOENIX, ARIZONA

RECEIVED  
M AZ STATE OFFICE  
JUN - 4 P 1:40

RECORDERS MEMO: LEGIBILITY  
QUESTIONABLE FOR GOOD REPRODUCTION

6/3/2014



Exhibit B1

No.	Name of Claim	AMC Number	YCR Book	Page	Township	Range	Section(s)
64	Salt River No. 17	356290	3917	535	16N	2E	3, 10
65	Salt River No. 18	356291	3917	536	16N	2E	3
66	Salt River No. 19	356292	3917	537	16N	2E	3, 10
67	Salt River No. 20	356293	3917	538	16N	2E	3
68	Salt River No. 21	356294	3917	539	16N	2E	3, 10
69	Salt River No. 22	356295	3917	540	16N	2E	3
70	Salt River No. 23	356296	3917	541	16N	2E	3, 10
71	Salt River No. 24	356297	3917	542	16N	2E	3
72	Salt River No. 25	356298	3917	543	16N	2E	3, 10
73	Salt River No. 26	356299	3917	544	16N	2E	3, 4
74	Salt River No. 27	356300	3917	545	16N	2E	3,4,9,10
75	Salt River No. 28	356301	3917	546	16N	2E	4
76	Salt River No. 29	356302	3917	547	16N	2E	4,9
77	Salt River No. 30	356303	3917	548	16N,17N	2E	3,35
78	Salt River No. 31	356304	3917	549	16N	2E	3
79	Salt River No. 32	356305	3917	550	16N, 17N	2E	3, 35
80	Salt River No. 33	356306	3917	551	16N	2E	3
81	Salt River No. 34	356307	3917	552	16N, 17N	2E	3, 35
82	Salt River No. 35	356308	3917	553	16N	2E	3
83	Salt River No. 36	356309	3917	554	16N, 17N	2E	3, 34, 35
84	Salt River No. 37	356310	3917	555	16N	2E	3
85	Salt River No. 38	356311	3917	556	16N, 17N	2E	3, 4, 34
86	Salt River No. 39	356312	3917	557	16N	2E	3,4
87	Salt River No. 40	356313	3917	558	16N, 17N	2E	3, 4, 34
88	Salt River No. 41	356314	3917	559	16N	2E	4
89	Salt River No. 42	356315	3917	560	16N, 17N	2E	4, 34
90	Salt River No. 43	356316	3917	561	16N	2E	4
91	Salt River No. 44	356317	3917	562	16N, 17N	2E	4, 34
92	Salt River No. 45	356318	3917	563	16N	2E	11
93	SRMG 1	360338	4123	140	16N	2E	11
94	SRMG 2	360339	4123	141	16N	2E	11
95	SRMG 3	360340	4123	142	16N	2E	11
96	SRMG 4	360341	4123	143	16N	2E	11

RECEIVED  
 JUN 11 11:40 AM  
 PHOENIX, ARIZONA  
 STATE OFFICE

RECEIVED  
 JUN 15 2:50 PM  
 PHOENIX, ARIZONA  
 STATE OFFICE

RECORDERS MEMO: LEGIBILITY  
 QUESTIONABLE FOR GOOD REPRODUCTION

Exhibit B1

No.	Name of Claim	AMC Number	YGR Book	Page	Township	Range	Section(s)
97	SRMG 5	360342	4123	144	16N	2E	12
98	SRMG 6	360343	4123	145	16N	2E	12
99	SRMG 7	360344	4123	146	16N	2E	12
100	SRMG 8	360345	4123	147	16N	2E	11
101	SRMG 9	360346	4123	148	16N	2E	11
102	SRMG 10	360347	4123	149	16N	2E	12
103	SRMG 11	360348	4123	150	16N	2E	12
104	SRMG 12	360349	4123	151	16N	2E	12
105	SRMG 13	360350	4123	152	16N	2E	2
106	SRMG 14	360351	4123	153	16N	2E	2
107	SRMG 15	360352	4123	154	16N	2E	2
108	SRMG 16	360353	4123	155	16N	2E	2
109	SRMG 17	360354	4123	156	16N	2E	2
110	SRMG 18	360355	4123	157	16N	2E	1
111	SRMG 19	360356	4123	158	16N	2E	1
112	SRMG 20	360357	4123	159	16N	2E	1
113	SRMG 21	360358	4123	160	16N	2E	1
114	SRMG 22	360359	4123	161	16N	2E	1
115	SRMG 23	360360	4123	162	16N	2E	2
116	SRMG 24	360361	4123	163	16N	2E	2
117	SRMG 25	360362	4123	164	16N	2E	2
118	SRMG 26	360363	4123	165	16N	2E	2
119	SRMG 27	360364	4123	166	16N	2E	2
120	SRMG 28	360365	4123	167	16N	2E	2
121	SRMG 29	360366	4123	168	16N	2E	1
122	SRMG 30	360367	4123	169	16N	2E	1
123	SRMG 31	360368	4123	170	16N	2E	1
124	SRMG 32	360369	4123	171	16N	2E	1
125	SRMG 33	360370	4123	172	16N	2E	1
126	SRMG 34	366714	4289	291	16N	2E	2
127	SRMG 35	360372	4123	174	16N	2E	1
128	SRMG 36	360373	4123	175	16N	2E	1
129	SRMG 37	360374	4123	176	16N	2E	1

RECEIVED  
 PHOENIX, ARIZONA  
 2014 JUN - 14 P 1:40  
 CLERK AZ STATE OFFICE

RECORDERS MEMO: LEGIBILITY  
 QUESTIONABLE FOR GOOD REPRODUCTION

2014 AUG 15 P 2:50

6/3/2014

RECEIVED  
 CLERK AZ STATE OFFICE



Exhibit B1

No.	Name of Claim	AMC Number	YCR Book	Page	Township	Range	Section(s)
130	SRMG 38	360375	4123	177	16N	2E	2
131	SRMG 39	360376	4123	178	16N	2E	1
132	SRMG 40	360377	4123	179	16N	2E	1
133	SRMG 41	360378	4123	180	16N	2E	1
134	SRMG 42	360379	4123	181	16N	2E	1
135	SRMG 43	360380	4123	182	16N	2E	1
136	SRMG 44	360381	4123	183	16N	2E	2
137	SRMG 45	360382	4123	184	16N	2E	2
138	SRMG 46	360383	4123	185	16N	2E	2
139	SRMG 47	360384	4123	186	16N	2E	2
140	SRMG 48	360385	4123	187	16N	2E	2
141	SRMG 49	360386	4123	188	16N	2E	1
142	SRMG 50	360387	4123	189	16N	2E	1
143	SRMG 51	360388	4123	190	16N	2E	1
144	SRMG 52	360389	4123	191	16N	2E	1
145	SRMG 53	360390	4123	192	16N	2E	1
146	SRMG 54	360391	4123	193	16N	2E	1
147	SRMG 55	360392	4289	292	16N	2E	2
148	SRMG 56	360393	4289	293	16N	2E	2
149	SRMG 57	360394	4289	294	16N	2E	2
150	SRMG 58	360395	4289	295	16N	2E	1
151	SRMG 59	360396	4289	296	16N	2E	1
152	SRMG 60	360397	4289	297	16N	2E	1
153	SRMG 61	360398	4289	298	16N	2E	1
154	Horseshoe #1	375160	4453	435	16N	2E	11
155	Horseshoe #2	375161	4453	436	16N	2E	11
156	Horseshoe #3	375162	4453	437	16N	2E	11
157	Horseshoe #4	375163	4453	438	16N	2E	11
158	Horseshoe #5	375164	4453	440	16N	2E	11, 12
159	Horseshoe #6	375165	4453	439	16N	2E	12
160	Horseshoe #7	375166	4453	441	16N	2E	12
161	Horseshoe #8	375167	4453	442	16N	2E	12
162	Horseshoe #9	375168	4453	443	16N	2E	12

PHOENIX, ARIZONA

RECORDERS MEMO: LEGIBILITY  
QUESTIONABLE FOR GOOD REPRODUCTION

RECEIVED  
TAMAZ STATE OFFICE  
2014 AUG 15 P 2:50

PHOENIX, ARIZONA

2014 JUN -4 P 1:40

RECEIVED  
TAMAZ STATE OFFICE

Exhibit B1

No.	Name of Claim	AMC Number	YCR Book	Page	Township	Range	Section(s)
163	Horseshoe #10	375169	4453	444	16N	2E	2, 11
164	Horseshoe #11	375170	4453	445	16N	2E	2, 11
165	Horseshoe #12	375171	4453	446	16N	2E	2, 11
166	Horseshoe #13	375172	4453	447	16N	2E	1, 2, 11, 12
167	Horseshoe #14	375173	4453	448	16N	2E	1, 12
168	Horseshoe #15	375174	4453	449	16N	2E	1, 12
169	Horseshoe #16	375175	4453	450	16N	2E	1, 12
170	Horseshoe #17	375176	4453	451	16N	2E	1, 12
171	Horseshoe #18	375177	4453	452	16N	2E	1, 12
172	Horseshoe #19	375178	4453	453	16N	2E	2
173	Horseshoe #20	375179	4453	454	16N	2E	2
174	Horseshoe #21	375180	4453	455	16N	2E	2
175	Horseshoe #22	375181	4453	456	16N	2E	2
176	Horseshoe #23	375182	4453	457	16N	2E	2
177	Horseshoe #24	375183	4453	458	16N	2E	2
178	Horseshoe #25	375184	4453	459	16N	2E	1
179	Horseshoe #26	375185	4453	460	16N	2E	1
180	Horseshoe #27	375186	4453	461	16N	2E	1
181	Horseshoe #28	375187	4453	462	16N	2E	1
182	Horseshoe #29	375188	4453	463	16N	2E	1
183	Horseshoe #30	375189	4453	464	16N	2E	1
184	Horseshoe #31	375190	4453	465	16N	2E	2
185	Horseshoe #32	375191	4453	466	16N	2E	2
186	Horseshoe #33	375192	4453	467	16N	2E	2
187	Horseshoe #34	375193	4453	468	16N	2E	2
188	Horseshoe #35	375194	4453	469	16N	2E	2
189	Horseshoe #36	375195	4453	470	16N	2E	2
190	Horseshoe #37	375196	4453	471	16N	2E	1, 2
191	Horseshoe #38	375197	4453	472	16N	2E	1
192	Horseshoe #39	375198	4453	473	16N	2E	1
193	Horseshoe #40	375199	4453	474	16N	2E	1
194	Horseshoe #41	375200	4453	475	16N	2E	1
195	Horseshoe #42	375201	4453	476	16N	2E	1

PHOENIX, ARIZONA

PHOENIX, ARIZONA

2014 JUN 15 P 2:49

RECEIVED  
M AZ STATE OFFICE

RECORDERS MEMO: LEGIBILITY  
QUESTIONABLE FOR GOOD REPRODUCTION

2014 JUN - 4 P 1:39  
RECEIVED  
M AZ STATE OFFICE

Exhibit B1

No.	Name of Claim	AMC Number	YCR Book	Page	Township	Range	Section(s)
196	Horseshoe #43	375202	4453	477	16N	2E	1
197	Horseshoe #44	375203	4453	478	16N	2E	2
198	Horseshoe #45	375204	4453	479	16N	2E	2
199	Horseshoe #46	375205	4453	480	16N	2E	2
200	Horseshoe #47	375206	4453	481	16N	2E	2
201	Horseshoe #48	375207	4453	482	16N	2E	2
202	Horseshoe #49	375208	4453	483	16N	2E	2
203	Horseshoe #50	375209	4453	484	16N	2E	1
204	Horseshoe #51	375210	4453	485	16N	2E	1
205	Horseshoe #52	375211	4453	486	16N	2E	1
206	Horseshoe #53	375212	4453	487	16N	2E	1
207	Horseshoe #54	375213	4453	488	16N	2E	1
208	Horseshoe #55	375214	4453	489	16N	2E	1
209	Horseshoe #56	375215	4453	490	16N	2E	1
210	Horseshoe #57	375216	4453	491	16N	2E	2
211	Horseshoe #58	375217	4453	492	16N	2E	2
212	Horseshoe #59	375218	4453	493	16N	2E	2
213	Horseshoe #60	375219	4453	494	16N	2E	1
214	Horseshoe #61	375220	4453	495	16N	2E	1
215	Horseshoe #62	375221	4453	496	16N	2E	1
216	Horseshoe #63	375222	4453	497	16N	2E	2
217	Horseshoe #64	375223	4453	498	16N	2E	2
218	Horseshoe #65	375224	4453	499	16N	2E	2
219	Horseshoe #66	375225	4453	500	16N	2E	1
220	Horseshoe #67	375226	4453	501	16N	2E	1
221	Horseshoe #68	375227	4453	502	16N	2E	1
222	Horseshoe #69	375228	4453	503	16N	2E	1

222 claims @ \$140 = \$31,080.00

NO. OF CLAIMS 222  
 ADD'L AMOUNT 3330.00  
 RECEIPT NO. 3102856  
 INIT. ERG

RECEIVED  
 BLM AZ STATE OFFICE  
 PHOENIX ARIZONA  
 JUN 15 2014 P 2:49

PHOENIX, ARIZONA  
 \*\* BLM-ASO \*\*

RECEIVED  
 BLM AZ STATE OFFICE  
 JUN 15 2014 P 1:39

NO. OF CLAIMS 222  
 AMOUNT 31080.00  
 RECEIPT NO. 3049229  
 INIT. ERG

\*\* BLM-ASO \*\*



Receipt

Exhibit B1

**United States Department of the Interior**  
**Bureau of Land Management**  
 LANDS/RECREATION & PLANNING  
 ONE N CENTRAL AVE  
 PHOENIX, AZ 85004 -2203  
 Phone: 602-417-9200

Receipt

No: 3049229

<b>Transaction #:</b> 3139954	
<b>Date of Transaction:</b> 06/04/2014	
<b>CUSTOMER:</b>	
PHOENIX CEMENT CO PO BOX 428 CLARKDALE, AZ 86324-0428 US	

LINE #	QTY	DESCRIPTION	REMARKS	UNIT PRICE	TOTAL
1	1.00	LOCATABLE MINERALS / MINING CLAIMS- NOT NEW-UNADJUD, ONE AUTH NO. ONLY / MINING CLAIM MONEY RECEIVED CASES: AMC356227/\$31080.00	2015 MAINT (222)	- n/a -	31080.00
<b>TOTAL:</b>					<b>\$31,080.00</b>

PAYMENT INFORMATION			
1	AMOUNT:	31080.00	POSTMARKED: N/A
	TYPE:	CHECK	RECEIVED: 06/04/2014
	CHECK NO:	010428	
	NAME:	PHOENIX CEMENT CO 8800 E CHAPARRAL RD STE 155 SCOTTSDALE AZ 85250 US	

<b>REMARKS</b>

This receipt was generated by the automated BLM Collections and Billing System and is a paper representation of a portion of the official electronic record contained therein.

RECEIVED  
 BLM AZ STATE OFFICE  
 2014 AUG 15 P 2:49  
 PHOENIX, ARIZONA



Washington, DC 20003. Federal eRulemaking Portal: <http://www.regulations.gov>. Follow the instructions at this Web site.

**FOR FURTHER INFORMATION CONTACT:** Sonia Santillan at 202-912-7123, in the Solid Minerals Group as to program matters or the substance of the final rule or Jennifer Noe in the Division of Regulatory Affairs at 202-912-7442 for information relating to the rulemaking process generally. Persons who use a telecommunications device for the deaf (TDD) may call the Federal Information Relay Service (FIRS) at 1-800-877-8339, 24 hours a day, seven days a week to contact the above individuals.

**SUPPLEMENTARY INFORMATION:**

- I. Background
- II. Discussion of the Final Rule
- III. Procedural Matters

**I. Background**

The Mining Law of 1872 allows individuals and corporations to prospect for mineral deposits in public lands, and stake (or "locate") a claim on the deposits discovered. Historically, annual assessment work and related filings have been required by statute in order to maintain an unpatented mining claim or site. (30 U.S.C. 28-28e; 43 U.S.C. 1744(a) and (c)).

Beginning in fiscal year 1993, mining claimants have been required to pay an annual maintenance fee in lieu of performing annual assessment work and making annual filings. Mining claimants locating new claims or sites must also pay a one-time location fee. (30 U.S.C. 28f-28l).

This rule implements 30 U.S.C. 28j(c), which authorizes adjustments to the location and annual maintenance fees "to reflect changes in the Consumer Price Index published by the Bureau of Labor Statistics of the Department of Labor every 5 years after August 10, 1993, or more frequently if the Secretary determines an adjustment to be reasonable." Section 28j(c) also requires

that mining claimants be provided "notice of any adjustment made under this subsection not later than July 1 of any year in which the adjustment is made," and that any fee adjustment "shall begin to apply the first assessment year which begins after adjustment is made."

As enacted in 1993, the one-time location fee was \$25, and the annual maintenance fee was \$100 per mining claim or site. In 2004, the BLM increased the amount of the location and maintenance fees to \$30 and \$125 respectively, based on the change in the CPI from September 1, 1993, to December 31, 2003, 69 FR 40294 (July 1, 2004). Then in 2009, the BLM increased the amount of the location and maintenance fees to \$34 and \$140, respectively, based on the change in the CPI from December 31, 2003, to December 31, 2008, 74 FR 30959 (June 29, 2009). The BLM has promulgated other rules that have affected other aspects of the table of charges and fees at 43 CFR 3830.21, the regulation that is amended by this rule. For example, on July 27, 2012, the BLM published an interim final rule, 77 FR 44155 (July 27, 2012), that amended 43 CFR 3830.21 pursuant to a statutory amendment enacted in December of 2011, which changed the way the maintenance fee is calculated for unpatented placer mining claims.

The adjustments made in this rule are based upon the change in the CPI from December 31, 2008, to December 31, 2013, as reported by the Bureau of Labor Statistics in the CPI Detailed Report, Table 24C, Historical Chained Consumer Price Index for All Urban Consumers (C-CP-U): U.S. city average, all items (<http://www.bls.gov/cpi/cpid1312.pdf>). The calculated change is 9.96 percent from December 31, 2008, through December 31, 2013. A calculated value for the fees was obtained by inflating the location and maintenance fees established in the

**DEPARTMENT OF THE INTERIOR**

**Bureau of Land Management**

43 CFR Part 3830

[LLWO320000-L19900000.PP0000]

RIN 1004-AE35

**Required Fees for Mining Claims or Sites**

**AGENCY:** Bureau of Land Management, Interior.

**ACTION:** Final rule.

**SUMMARY:** The Bureau of Land Management (BLM) is issuing this final rule to make statutorily authorized adjustments to its location and maintenance fees for unpatented mining claims, mill sites, and tunnel sites. These adjustments reflect changes in the Consumer Price Index (CPI), which is published by the Bureau of Labor Statistics.

**DATES:** The final rule is effective June 30, 2014.

**ADDRESSES:** You may submit inquiries to: Mail: Director (630), Bureau of Land Management, U.S. Department of the Interior, 1849 C St. NW., Washington, DC 20240, Attention: 1004-AE27. Personal or messenger delivery: U.S. Department of the Interior, Bureau of Land Management, 20 M St. SE., Room 2134LM, Attention: Regulatory Affairs,

RECEIVED  
 JUL 15 2 49 PM '14  
 ARIZONA STATE OFFICE

2009 rulemaking by 9.96 percent. The new location fee is \$37 for each mining claim or site. The new maintenance fee is \$155 for each lode mining claim, mill site, or tunnel site; and \$155 for each 20 acres or portion thereof for each placer mining claim. The new location fee is based on rounding the calculated value to the nearest \$1. The new maintenance fee is based on rounding the calculated value to the nearest \$5.

Mining claimants must pay the new location and maintenance fee for any mining claim or site located on or after September 1, 2014. Mining claimants must also pay the new maintenance fee for existing mining claims and sites to maintain those claims and sites, beginning with the 2015 assessment year. The maintenance fee for existing claims and sites is due on or before September 1, 2014. In accordance with 43 CFR 3834.23(d), mining claimants who have already submitted maintenance fee payments for the 2015 assessment year, or those who timely pay the 2015 assessment year maintenance fee based on the fee in effect immediately before the adjustment was made, will be given an opportunity to pay the additional amount without penalty upon notice from the BLM. The BLM will also give claimants the opportunity to cure deficient maintenance and location fee payments for new claims or sites located on or after September 1, 2014, and timely received on or before December 31, 2014. Failure to cure the payments within the time allowed will cause the affected mining claims or sites to be forfeited. After December 31, 2014, the full maintenance and location fee payments, based on the new amounts, are required at the time of recording along with the required processing fee.

## II. Discussion of the Final Rule

### *Why the Rule Is Being Published on a Final Basis*

The BLM is adopting this final rule solely to adjust the location and maintenance fee amounts in paragraphs (a) and (d) of section 43 CFR 3830.21. The BLM for good cause finds under 5 U.S.C. 553(b)(3)(B) that notice and an opportunity for public comment for this rule are unnecessary, and that this rule may properly take effect upon publication. The reason is that this rule implements a statutory requirement to adjust the location and annual maintenance fees at least every 5 years, and the last adjustment was made in 2009. The statute specifies the method of calculation of the fee adjustments and prescribes the form and manner of notice of the fee adjustment, and the

BLM has no discretion in implementing the statute. The BLM also determines under 5 U.S.C. 553(d) that there is good cause to place the rule into effect on the date of publication, because the adjustments made in the rule are explicitly authorized by statute.

### *Organization of the Final Rule*

This final rule contains only the specific amendments necessary to conform to the requirements of the statute. The amendments appear as modifications of the fee transaction table at 43 CFR 3830.21 to change the amount of the location and annual maintenance fees required to be paid for each lode mining claim, mill site, or tunnel site, and for each 20 acres or portion thereof for each placer mining claim.

## III. Procedural Matters

### *Executive Order 12866, Regulatory Planning and Review*

In accordance with the criteria in Executive Order 12866, BLM has determined that this rule is not a significant regulatory action.

- The rule will not have an annual effect on the economy of \$100 million or more or adversely affect in a material way the economy, a sector of the economy, productivity, competition, jobs, the environment, public health or safety, or State, local, or tribal governments or communities. The fee adjustment does not change the substance of current mining claim administration within the BLM. The total amount of fees to be collected, including the effects of the adjustment, is estimated to be \$59 million annually, of which approximately \$5 million will be attributable to the adjustments made in this rule.

- This rule will not create inconsistencies with other agencies' actions. It does not change the relationships of the BLM to other agencies and their actions.

- This rule will not materially affect entitlements, grants, loan programs, or the rights and obligations of their recipients. The rule does not address any of these programs.

- This rule will not raise novel legal or policy issues because it makes no major substantive changes in the regulations. The Constitutionality of the location and maintenance fees has been challenged in the Federal courts. The courts have consistently upheld the fee legislation and implementing regulations.

### *Regulatory Flexibility Act*

The BLM certifies that this rule will not have a significant economic effect

on a substantial number of small entities as defined under the Regulatory Flexibility Act (5 U.S.C. 601 *et seq.*) The rule will have a minor impact because the fees paid by small entities will be adjusted. Although the new fees will impact a substantial number of small entities, the fee increases do not represent a significant economic effect. A final Regulatory Flexibility Analysis is not required, and a Small Entity Compliance Guide is not required. For the purposes of this section a "small entity" is an individual, limited partnership, or small company, at "arm's length" from the control of any parent companies, with fewer than 500 employees or less than \$7 million in revenue. This definition is consistent with Small Business Administration regulations at 13 CFR 121.201.

### *Small Business Regulatory Enforcement Fairness Act*

This rule is not a major rule under 5 U.S.C. 804(2), the Small Business Regulatory Enforcement Fairness Act. This rule:

- Will not have an annual effect on the economy of \$100 million or more. The revised regulation will not materially alter current BLM policy. The fee adjustments are authorized by statute. The total amount of fees collected, including the effects of the adjustment, is estimated to be \$59 million annually, of which \$5 million is attributable to the adjustments made in this rule.

- Will not cause a major increase in costs or prices for consumers, individual industries, Federal, State, or local government agencies, or geographic regions.

- Will not have significant adverse effects on competition, employment, investment, productivity, innovation, or the ability of U.S.-based enterprises to compete with foreign-based enterprises.

### *Unfunded Mandates Reform Act*

In accordance with the Unfunded Mandates Reform Act (2 U.S.C. 1501 *et seq.*):

- This rule will not "significantly and uniquely" affect small governments. A Small Government Agency Plan is unnecessary.

- This rule will not produce a Federal mandate of \$100 million or greater in any year. It is not a "significant regulatory action" under the Unfunded Mandates Reform Act. The changes implemented in this rule do not require anything of any non-Federal governmental entity.

RECEIVED  
 MAZ STATE OFFICE  
 AUG 15 10:48 AM  
 EXECUTIVE SECRETARIAT



**Executive Order 12630, Takings**

In accordance with Executive Order 12630, the BLM finds that the rule does not have takings implications. A takings implication assessment is not required. This rule does not substantially change BLM policy. Nothing in this rule constitutes a taking. The Federal courts have heard a number of suits challenging the imposition of the rental and maintenance fees as a taking of a right, or, alternatively, as an unconstitutional tax. The courts have upheld the fee legislation and the BLM regulations as a proper exercise of Congressional and Executive authorities.

**Executive Order 13132, Federalism**

The final rule will not have a substantial direct effect on the states, on the relationship between the national government and the states, or on the distribution of power and responsibilities among the various levels of government. Therefore, in accordance with Executive Order 13132, the BLM has determined that the final rule does not have sufficient Federalism implications to warrant preparation of a Federalism Assessment.

**Executive Order 13175, Consultation and Coordination With Indian Tribal Governments**

In accordance with Executive Order 13175, the BLM finds that the final rule does not include policies that have Tribal implications. Because this rule does not make significant substantive changes in the regulations and does not specifically involve Indian reservation lands (which are closed to the operation of the Mining Law), the BLM finds that the rule will have no implications for Indians, Indian Tribes, and Tribal governments.

**Executive Order 12988, Civil Justice Reform**

In accordance with Executive Order 12988, the BLM finds that the final rule does not unduly burden the judicial system, and therefore meets the requirements of sections 3(a) and 3(b)(2) of the Order. The BLM consulted with

the Department of the Interior's Office of the Solicitor during the drafting process.

**Paperwork Reduction Act**

The BLM has determined this final rule does not contain any new information collection requirements that the Office of Management and Budget (OMB) must approve under the Paperwork Reduction Act of 1995 (44 U.S.C. 3501 *et seq.*). The OMB has approved the information collection requirements in the regulations under OMB control number 1004-0114 that pertain to the payment of mining claim recordation and maintenance fees.

**National Environmental Policy Act (NEPA)**

This final rule does not constitute a major Federal action significantly affecting the quality of the human environment. A detailed statement under the National Environmental Policy Act of 1969 (NEPA) is not required because this rule is part of the routine administration of the fee legislation and is covered by a Departmental categorical exclusion provided for under 43 CFR 46.210(f). This rule will result in no new surface disturbing activities and therefore will have no effect on ecological or cultural resources. In promulgating this rule, the government is conducting routine and continuing government business of an administrative nature having limited context and intensity. Therefore, it is categorically excluded from environmental review under section 102(2)(C) of NEPA, pursuant to 43 CFR 46.205. The rule does not meet any of the extraordinary circumstances criteria for categorical exclusions listed at 43 CFR 46.215. Under Council on Environmental Quality regulations (40 CFR 1508.4) and the environmental policies and procedures of the Department, the term "categorical exclusion" means a category of actions which do not individually or cumulatively have a significant effect on the human environment and which have been found to have no such effect on procedures adopted by a Federal agency and for which, therefore, neither an environmental assessment nor an

environmental impact statement is required.

**Executive Order 13211, Actions Concerning Regulations That Significantly Affect Energy Supply, Distribution, or Use**

This rule is not a significant energy action. It will not have an adverse effect on energy supplies. To the extent that the rule affects the mining of energy minerals (i.e., uranium and other fissionable metals), the rule applies only a statutory adjustment of the mining claim location and maintenance fees that the BLM has been collecting for many years. It will not significantly change financial obligations of the mining industry.

**Author**

The principal author of this final rule is Sonia Santillan in the Solid Minerals Group assisted by the Division of Regulatory Affairs, Washington Office, BLM.

**List of Subjects in 43 CFR Part 3830**

Mineral royalties, Mines, Public lands—mineral resources, Reporting and recordkeeping requirements.

For the reasons stated in the preamble, the BLM amends 43 CFR part 3830 as follows:

**PART 3830—LOCATING, RECORDING, AND MAINTAINING MINING CLAIMS OR SITES; GENERAL PROVISIONS**

■ 1. The authority citation for part 3830 continues to read as follows:

**Authority:** 18 U.S.C. 1001, 3571; 30 U.S.C. 22, 28, 28k, 242, 611; 31 U.S.C. 9701; 43 U.S.C. 2, 1201, 1212, 1457, 1474, 1740, 1744; 115 Stat. 414; Pub. L. No. 112-74, 125 Stat. 786.

**Subpart D—BLM Service Charge and Fee Requirements**

■ 2. Amend § 3830.21 by revising paragraphs (a) and (d) of the table to read as follows:

**§ 3830.21 What are the different types of service charges and fees?**

\* \* \* \* \*

Transaction	Amount due per mining claim or site	Waiver available
(a) Recording a mining claim or site location (part 3833).	A total sum which includes: (1) The processing fee for notices of location found in the fee schedule § 3000.12 of this chapter; (2) A one-time \$37 location fee; and (3)(i) For lode claims, mill sites and tunnel sites, an initial \$155 maintenance fee; or (ii) For placer claims, an initial \$155 maintenance fee for each 20 acres the placer claim or portion thereof.	No. PHOENIX-ARIZONA RECEIVED AZ STATE OFFICE 14 AUG 15 P 2:48

Exhibit B2

Transaction	Amount due per mining claim or site	Waiver available
(d) Maintaining a mining claim or site for one assessment year (part 3834).	(1) For lode claims, mill sites and tunnel sites, an annual maintenance fee of \$155 must be paid on or before September 1 each year. (2) For placer claims, a \$155 annual maintenance fee for each 20 acres of the placer claim or portion thereof must be paid on or before September 1 each year.	Yes. See part 3835.

Janice M. Schneider,  
Assistant Secretary, Land and Minerals  
Management.  
[FR Doc. 2014-15259 Filed 6-27-14; 8:45 am]  
BILLING CODE 4310-84-P

RECEIVED  
M AZ STATE OFFICE  
2014 AUG 15 P 2:48  
PHOENIX, ARIZONA

**United States Department of the Interior**  
**Bureau of Land Management**  
 LANDS/RECREATION & PLANNING  
 ONE N CENTRAL AVE  
 PHOENIX, AZ 85004 -2203  
 Phone: 602-417-9200



Receipt

No: 3102856

<b>Transaction #:</b> 3194429	
<b>Date of Transaction:</b> 08/15/2014	
CUSTOMER:	
PHOENIX CEMENT CO PO BOX 428 CLARKDALE, AZ 86324-0428 US	

LINE #	QTY	DESCRIPTION	REMARKS	UNIT PRICE	TOTAL
1	1.00	LOCATABLE MINERALS / MINING CLAIMS-NOT NEW-UNADJUD, ONE AUTH NO. ONLY / MINING CLAIM MONEY RECEIVED CASES: AMC356227/\$3330.00	ADDITIONAL MONIES (222)	- n/a -	3330.00
<b>TOTAL:</b>					<b>\$3,330.00</b>

PAYMENT INFORMATION			
1	AMOUNT:	3330.00	POSTMARKED: N/A
	TYPE:	CHECK	RECEIVED: 08/15/2014
	CHECK NO:	012018	
	NAME:	PHOENIX CEMENT CO 8800 E CHAPARRAL RD SUITE 155 SCOTTSDALE AZ 85250 US	

REMARKS

This receipt was generated by the automated BLM Collections and Billing System and is a paper representation of a portion of the official electronic record contained therein.





Exhibit A  
Unpatented Mining Claims located in the Verde Mining District, Yavapai County, Arizona

No.	Name of Claim	AMC Number	YCR Book	Page	Township	Range	Section(s)
1	Pima No. 1	356227	3917	472	16N	2E	10
2	Pima No. 2	356228	3917	473	16N	3E	13
3	Pima No. 3	356229	3917	474	16N	2E	1
4	Pima No. 4	356230	3917	475	16N	2E	1
5	Pima No. 5	356231	3917	476	16N	2E	3
6	Pima No. 6	356232	3917	477	16N	2E	3
7	Pima No. 7	356233	3917	478	16N	2E	3
8	Pima No. 8	356234	3917	479	16N	2E	3
9	Pima No. 9	356235	3917	480	16N	2E	3
10	Pima No. 10	356236	3917	481	16N	2E	3
11	Pima No. 11	356237	3917	482	16N	2E	3
12	Pima No. 12	356238	3917	483	16N	2E	3
13	Pima No. 13	356239	3917	484	16N	2E	3
14	Pima No. 14	356240	3917	485	16N	2E	4
15	Pima No. 15	356241	3917	486	16N	2E	4
16	Pima No. 16	356242	3917	487	16N	2E	4
17	Pima No. 17	356243	3917	488	16N	2E	4
18	Pima No. 18	356244	3917	489	16N	2E	3
19	Pima No. 19	356245	3917	490	16N	2E	3
20	Pima No. 20	356246	3917	491	16N	2E	3
21	Pima No. 21	356247	3917	492	16N	2E	3
22	Pima No. 22	356248	3917	493	16N	2E	3
23	Pima No. 23	356249	3917	494	16N	2E	3
24	Pima No. 24	356250	3917	495	16N	2E	3
25	Pima No. 25	356251	3917	496	16N	2E	3
26	Pima No. 26	356252	3917	497	16N	2E	4
27	Pima No. 27	356253	3917	498	16N	2E	4
28	Pima No. 28	356254	3917	499	16N	2E	4
29	Pima No. 29	356255	3917	500	16N	2E	4
30	Pima No. 30	356256	3917	501	16N	2E	3

RECEIVED  
 U.S. STATE OFFICE  
 2014 JUN - 11 P 1:40  
 PHOENIX, ARIZONA

No.	Name of Claim	AMC Number	YCR Book	Page	Township	Range	Section(s)
31	Pima No. 31	356257	3917	502	16N	2E	3
32	Pima No. 32	356258	3917	503	16N	2E	4
33	Pima No. 33	356259	3917	504	17N	2E	34
34	Pima No. 34	356260	3917	505	16N	2E	14
35	Pima No. 35	356261	3917	506	16N	2E	15
36	Pima No. 36	356262	3917	507	16N	2E	10
37	Pima No. 37	356263	3917	508	16N	2E	15
38	Pima No. 38	356264	3917	509	16N	2E	10
39	Pima No. 39	356265	3917	510	16N	2E	15
40	Pima No. 40	356266	3917	511	16N	2E	10
41	Pima No. 41	356267	3917	512	16N	2E	15
42	Pima No. 42	356268	3917	513	16N	2E	10
43	Pima No. 43	356269	3917	514	16N	2E	10
44	Pima No. 44	356270	3917	515	16N	2E	10
45	Pima No. 45	356271	3917	516	16N	2E	10
46	Pima No. 46	356272	3917	517	16N	2E	9
47	Pima No. 47	356273	3917	518	16N	2E	11
48	Salt River No. 1	356274	3917	519	16N	2E	14, 15
49	Salt River No. 2	356275	3917	520	16N	2E	10,11,14,15
50	Salt River No. 3	356276	3917	521	16N	2E	15
51	Salt River No. 4	356277	3917	522	16N	2E	10, 15
52	Salt River No. 5	356278	3917	523	16N	2E	15
53	Salt River No. 6	356279	3917	524	16N	2E	10,15
54	Salt River No. 7	356280	3917	525	16N	2E	15
55	Salt River No. 8	356281	3917	526	16N	2E	10, 15
56	Salt River No. 9	356282	3917	527	16N	2E	15
57	Salt River No. 10	356283	3917	528	16N	2E	10, 15
58	Salt River No. 11	356284	3917	529	16N	2E	9, 10
59	Salt River No. 12	356285	3917	530	16N	2E	9, 10
60	Salt River No. 13	356286	3917	531	16N	2E	9, 10
61	Salt River No. 14	356287	3917	532	16N	2E	9, 10
62	Salt River No. 15	356288	3917	533	16N	2E	9, 10
63	Salt River No. 15A	356289	3917	534	16N	2E	9, 10

PHOENIX, ARIZONA

2014 JUN -4 P 1:40

RECEIVED  
AZ STATE OFFICE



No.	Name of Claim	AMC Number	YCR Book	Page	Township	Range	Section(s)
64	Salt River No. 17	356290	3917	535	16N	2E	3, 10
65	Salt River No. 18	356291	3917	536	16N	2E	3
66	Salt River No. 19	356292	3917	537	16N	2E	3, 10
67	Salt River No. 20	356293	3917	538	16N	2E	3
68	Salt River No. 21	356294	3917	539	16N	2E	3, 10
69	Salt River No. 22	356295	3917	540	16N	2E	3
70	Salt River No. 23	356296	3917	541	16N	2E	3, 10
71	Salt River No. 24	356297	3917	542	16N	2E	3
72	Salt River No. 25	356298	3917	543	16N	2E	3, 10
73	Salt River No. 26	356299	3917	544	16N	2E	3, 4
74	Salt River No. 27	356300	3917	545	16N	2E	3,4,9,10
75	Salt River No. 28	356301	3917	546	16N	2E	4
76	Salt River No. 29	356302	3917	547	16N	2E	4,9
77	Salt River No. 30	356303	3917	548	16N,17N	2E	3,35
78	Salt River No. 31	356304	3917	549	16N	2E	3
79	Salt River No. 32	356305	3917	550	16N, 17N	2E	3, 35
80	Salt River No. 33	356306	3917	551	16N	2E	3
81	Salt River No. 34	356307	3917	552	16N, 17N	2E	3, 35
82	Salt River No. 35	356308	3917	553	16N	2E	3
83	Salt River No. 36	356309	3917	554	16N, 17N	2E	3, 34, 35
84	Salt River No. 37	356310	3917	555	16N	2E	3
85	Salt River No. 38	356311	3917	556	16N, 17N	2E	3, 4, 34
86	Salt River No. 39	356312	3917	557	16N	2E	3,4
87	Salt River No. 40	356313	3917	558	16N, 17N	2E	3, 4, 34
88	Salt River No. 41	356314	3917	559	16N	2E	4
89	Salt River No. 42	356315	3917	560	16N, 17N	2E	4, 34
90	Salt River No. 43	356316	3917	561	16N	2E	4
91	Salt River No. 44	356317	3917	562	16N, 17N	2E	4, 34
92	Salt River No. 45	356318	3917	563	16N	2E	11
93	SRMG 1	360338	4123	140	16N	2E	11
94	SRMG 2	360339	4123	141	16N	2E	11
95	SRMG 3	360340	4123	142	16N	2E	11
96	SRMG 4	360341	4123	143	16N	2E	11

RECEIVED  
 TLM AZ STATE OFFICE  
 2011 JUN - 11 P 1:40  
 PHOENIX, ARIZONA

No.	Name of Claim	AMC Number	YCR Book	Page	Township	Range	Section(s)
97	SRMG 5	360342	4123	144	16N	2E	12
98	SRMG 6	360343	4123	145	16N	2E	12
99	SRMG 7	360344	4123	146	16N	2E	12
100	SRMG 8	360345	4123	147	16N	2E	11
101	SRMG 9	360346	4123	148	16N	2E	11
102	SRMG 10	360347	4123	149	16N	2E	12
103	SRMG 11	360348	4123	150	16N	2E	12
104	SRMG 12	360349	4123	151	16N	2E	12
105	SRMG 13	360350	4123	152	16N	2E	2
106	SRMG 14	360351	4123	153	16N	2E	2
107	SRMG 15	360352	4123	154	16N	2E	2
108	SRMG 16	360353	4123	155	16N	2E	2
109	SRMG 17	360354	4123	156	16N	2E	2
110	SRMG 18	360355	4123	157	16N	2E	1
111	SRMG 19	360356	4123	158	16N	2E	1
112	SRMG 20	360357	4123	159	16N	2E	1
113	SRMG 21	360358	4123	160	16N	2E	1
114	SRMG 22	360359	4123	161	16N	2E	1
115	SRMG 23	360360	4123	162	16N	2E	2
116	SRMG 24	360361	4123	163	16N	2E	2
117	SRMG 25	360362	4123	164	16N	2E	2
118	SRMG 26	360363	4123	165	16N	2E	2
119	SRMG 27	360364	4123	166	16N	2E	2
120	SRMG 28	360365	4123	167	16N	2E	2
121	SRMG 29	360366	4123	168	16N	2E	1
122	SRMG 30	360367	4123	169	16N	2E	1
123	SRMG 31	360368	4123	170	16N	2E	1
124	SRMG 32	360369	4123	171	16N	2E	1
125	SRMG 33	360370	4123	172	16N	2E	1
126	SRMG 34	366714	4289	291	16N	2E	2
127	SRMG 35	360372	4123	174	16N	2E	2
128	SRMG 36	360373	4123	175	16N	2E	2
129	SRMG 37	360374	4123	176	16N	2E	2

RECEIVED  
 DEPT. OF LAND AND WATER  
 ARIZONA STATE OFFICE  
 2014 JUN -4 P 1:40

No.	Name of Claim	AMC Number	YCR Book	Page	Township	Range	Section(s)
130	SRMG 38	360375	4123	177	16N	2E	2
131	SRMG 39	360376	4123	178	16N	2E	1
132	SRMG 40	360377	4123	179	16N	2E	1
133	SRMG 41	360378	4123	180	16N	2E	1
134	SRMG 42	360379	4123	181	16N	2E	1
135	SRMG 43	360380	4123	182	16N	2E	1
136	SRMG 44	360381	4123	183	16N	2E	2
137	SRMG 45	360382	4123	184	16N	2E	2
138	SRMG 46	360383	4123	185	16N	2E	2
139	SRMG 47	360384	4123	186	16N	2E	2
140	SRMG 48	360385	4123	187	16N	2E	2
141	SRMG 49	360386	4123	188	16N	2E	1
142	SRMG 50	360387	4123	189	16N	2E	1
143	SRMG 51	360388	4123	190	16N	2E	1
144	SRMG 52	360389	4123	191	16N	2E	1
145	SRMG 53	360390	4123	192	16N	2E	1
146	SRMG 54	360391	4123	193	16N	2E	1
147	SRMG 55	360392	4289	292	16N	2E	2
148	SRMG 56	360393	4289	293	16N	2E	2
149	SRMG 57	360394	4289	294	16N	2E	2
150	SRMG 58	360395	4289	295	16N	2E	1
151	SRMG 59	360396	4289	296	16N	2E	1
152	SRMG 60	360397	4289	297	16N	2E	1
153	SRMG 61	360398	4289	298	16N	2E	1
154	Horseshoe #1	375160 <sup>1</sup>	4453	435	16N	2E	11
155	Horseshoe #2	375161	4453	436	16N	2E	11
156	Horseshoe #3	375162	4453	437	16N	2E	11
157	Horseshoe #4	375163	4453	438	16N	2E	11
158	Horseshoe #5	375164	4453	440	16N	2E	11, 12
159	Horseshoe #6	375165	4453	439	16N	2E	12
160	Horseshoe #7	375166	4453	441	16N	2E	12
161	Horseshoe #8	375167	4453	442	16N	2E	12
162	Horseshoe #9	375168	4453	443	16N	2E	12

RECEIVED  
 LAND STATE OFFICE  
 2014 JUN - 4 P 1:40  
 PUEBLO COUNTY, ARIZONA



No.	Name of Claim	AMC Number	YCR Book	Page	Township	Range	Section(s)
163	Horseshoe #10	375169	4453	444	16N	2E	2, 11
164	Horseshoe #11	375170	4453	445	16N	2E	2, 11
165	Horseshoe #12	375171	4453	446	16N	2E	2, 11
166	Horseshoe #13	375172	4453	447	16N	2E	1, 2, 11, 12
167	Horseshoe #14	375173	4453	448	16N	2E	1, 12
168	Horseshoe #15	375174	4453	449	16N	2E	1, 12
169	Horseshoe #16	375175	4453	450	16N	2E	1, 12
170	Horseshoe #17	375176	4453	451	16N	2E	1, 12
171	Horseshoe #18	375177	4453	452	16N	2E	1, 12
172	Horseshoe #19	375178	4453	453	16N	2E	2
173	Horseshoe #20	375179	4453	454	16N	2E	2
174	Horseshoe #21	375180	4453	455	16N	2E	2
175	Horseshoe #22	375181	4453	456	16N	2E	2
176	Horseshoe #23	375182	4453	457	16N	2E	2
177	Horseshoe #24	375183	4453	458	16N	2E	2
178	Horseshoe #25	375184	4453	459	16N	2E	1
179	Horseshoe #26	375185	4453	460	16N	2E	1
180	Horseshoe #27	375186	4453	461	16N	2E	1
181	Horseshoe #28	375187	4453	462	16N	2E	1
182	Horseshoe #29	375188	4453	463	16N	2E	1
183	Horseshoe #30	375189	4453	464	16N	2E	1
184	Horseshoe #31	375190	4453	465	16N	2E	2
185	Horseshoe #32	375191	4453	466	16N	2E	2
186	Horseshoe #33	375192	4453	467	16N	2E	2
187	Horseshoe #34	375193	4453	468	16N	2E	2
188	Horseshoe #35	375194	4453	469	16N	2E	2
189	Horseshoe #36	375195	4453	470	16N	2E	2
190	Horseshoe #37	375196	4453	471	16N	2E	1, 2
191	Horseshoe #38	375197	4453	472	16N	2E	1
192	Horseshoe #39	375198	4453	473	16N	2E	1
193	Horseshoe #40	375199	4453	474	16N	2E	1
194	Horseshoe #41	375200	4453	475	16N	2E	1
195	Horseshoe #42	375201	4453	476	16N	2E	1

2014 JUN - 4 P 1: 39

RECEIVED  
FLM AZ STATE OFFICE

No.	Name of Claim	AMC Number	YCR Book	Page	Township	Range	Section(s)
196	Horseshoe #43	375202	4453	477	16N	2E	1
197	Horseshoe #44	375203	4453	478	16N	2E	2
198	Horseshoe #45	375204	4453	479	16N	2E	2
199	Horseshoe #46	375205	4453	480	16N	2E	2
200	Horseshoe #47	375206	4453	481	16N	2E	2
201	Horseshoe #48	375207	4453	482	16N	2E	2
202	Horseshoe #49	375208	4453	483	16N	2E	2
203	Horseshoe #50	375209	4453	484	16N	2E	1
204	Horseshoe #51	375210	4453	485	16N	2E	1
205	Horseshoe #52	375211	4453	486	16N	2E	1
206	Horseshoe #53	375212	4453	487	16N	2E	1
207	Horseshoe #54	375213	4453	488	16N	2E	1
208	Horseshoe #55	375214	4453	489	16N	2E	1
209	Horseshoe #56	375215	4453	490	16N	2E	1
210	Horseshoe #57	375216	4453	491	16N	2E	2
211	Horseshoe #58	375217	4453	492	16N	2E	2
212	Horseshoe #59	375218	4453	493	16N	2E	2
213	Horseshoe #60	375219	4453	494	16N	2E	1
214	Horseshoe #61	375220	4453	495	16N	2E	1
215	Horseshoe #62	375221	4453	496	16N	2E	1
216	Horseshoe #63	375222	4453	497	16N	2E	2
217	Horseshoe #64	375223	4453	498	16N	2E	2
218	Horseshoe #65	375224	4453	499	16N	2E	2
219	Horseshoe #66	375225	4453	500	16N	2E	1
220	Horseshoe #67	375226	4453	501	16N	2E	1
221	Horseshoe #68	375227	4453	502	16N	2E	1
222	Horseshoe #69	375228	4453	503	16N	2E	1

222 claims @ \$140 = \$31,080.00

PHOENIX, ARIZONA  
 2014 JUN - 4 P 1:39  
 RECEIVED  
 SLM AZ STATE OFFICE

NO. OF CLAIMS 222  
 AMOUNT 31080.00  
 RECEIPT NO. 3049229  
 INIT. ESG  
 \*\* BLM-ASO\*\*

**United States Department of the Interior**  
**Bureau of Land Management**  
 LANDS/RECREATION & PLANNING  
 ONE N CENTRAL AVE  
 PHOENIX, AZ 85004 -2203  
 Phone: 602-417-9200

ENTERED  
 AUG 18 2014  
 BY: *Roman*  
 499

Receipt

No: 3049229

<b>Transaction #:</b> 3139954	
<b>Date of Transaction:</b> 06/04/2014	
CUSTOMER:	
PHOENIX CEMENT CO PO BOX 428 CLARKDALE, AZ 86324-0428 US	

LINE #	QTY	DESCRIPTION	REMARKS	UNIT PRICE	TOTAL
1	1.00	LOCATABLE MINERALS / MINING CLAIMS- NOT NEW-UNADJUD, ONE AUTH NO. ONLY / MINING CLAIM MONEY RECEIVED <b>CASES:</b> AMC356227/\$31080.00	2015 MAINT (222)	- n/a -	31080.00
<b>TOTAL:</b>					<b>\$31,080.00</b>

PAYMENT INFORMATION			
1	AMOUNT:	31080.00	POSTMARKED: N/A
	TYPE:	CHECK	RECEIVED: 06/04/2014
	CHECK NO:	010428	
	NAME:	PHOENIX CEMENT CO 8800 E CHAPARRAL RD STE 155 SCOTTSDALE AZ 85250 US	

REMARKS

This receipt was generated by the automated BLM Collections and Billing System and is a paper representation of a portion of the official electronic record contained therein.





## Exhibit A

Unpatented Mining Claims located in the Verde Mining District, Yavapai County, Arizona

No.	Name of Claim	AMC Number	YCR Book #	Page #	Township	Range	Section(s)
1	Pima No. 1	356227	3917	472	16N	2E	10
2	Pima No. 2	356228	3917	473	16N	3E	13
3	Pima No. 3	356229	3917	474	16N	2E	1
4	Pima No. 4	356230	3917	475	16N	2E	1
5	Pima No. 5	356231	3917	476	16N	2E	3
6	Pima No. 6	356232	3917	477	16N	2E	3
7	Pima No. 7	356233	3917	478	16N	2E	3
8	Pima No. 8	356234	3917	479	16N	2E	3
9	Pima No. 9	356235	3917	480	16N	2E	3
10	Pima No. 10	356236	3917	481	16N	2E	3
11	Pima No. 11	356237	3917	482	16N	2E	3
12	Pima No. 12	356238	3917	483	16N	2E	3
13	Pima No. 13	356239	3917	484	16N	2E	3
14	Pima No. 14	356240	3917	485	16N	2E	4
15	Pima No. 15	356241	3917	486	16N	2E	4
16	Pima No. 16	356242	3917	487	16N	2E	4
17	Pima No. 17	356243	3917	488	16N	2E	4
18	Pima No. 18	356244	3917	489	16N	2E	3
19	Pima No. 19	356245	3917	490	16N	2E	3
20	Pima No. 20	356246	3917	491	16N	2E	3
21	Pima No. 21	356247	3917	492	16N	2E	3
22	Pima No. 22	356248	3917	493	16N	2E	3
23	Pima No. 23	356249	3917	494	16N	2E	3
24	Pima No. 24	356250	3917	495	16N	2E	3
25	Pima No. 25	356251	3917	496	16N	2E	3
26	Pima No. 26	356252	3917	497	16N	2E	4
27	Pima No. 27	356253	3917	498	16N	2E	4
28	Pima No. 28	356254	3917	499	16N	2E	4
29	Pima No. 29	356255	3917	500	16N	2E	4
30	Pima No. 30	356256	3917	501	16N	2E	3
31	Pima No. 31	356257	3917	502	16N	2E	3
32	Pima No. 32	356258	3917	503	16N	2E	4
33	Pima No. 33	356259	3917	504	17N	2E	34
34	Pima No. 34	356260	3917	505	16N	2E	14
35	Pima No. 35	356261	3917	506	16N	2E	15
36	Pima No. 36	356262	3917	507	16N	2E	10
37	Pima No. 37	356263	3917	508	16N	2E	15

RECEIVED  
 MINING & STATE OFFICE  
 201 JUN 18 P 2 44  
 TUCSON, ARIZONA

No.	Name of Claim	AMC Number	YCR Book #	Page #	Township	Range	Section(s)
38	Pima No. 38	356264	3917	509	16N	2E	10
39	Pima No. 39	356265	3917	510	16N	2E	15
40	Pima No. 40	356266	3917	511	16N	2E	10
41	Pima No. 41	356267	3917	512	16N	2E	15
42	Pima No. 42	356268	3917	513	16N	2E	10
43	Pima No. 43	356269	3917	514	16N	2E	10
44	Pima No. 44	356270	3917	515	16N	2E	10
45	Pima No. 45	356271	3917	516	16N	2E	10
46	Pima No. 46	356272	3917	517	16N	2E	9
47	Pima No. 47	356273	3917	518	16N	2E	11
48	Salt River No. 1	356274	3917	519	16N	2E	14, 15
49	Salt River No. 2	356275	3917	520	16N	2E	10,11,14,15
50	Salt River No. 3	<u>356276</u>	3917	521	16N	2E	15
51	Salt River No. 4	356277	3917	522	16N	2E	10, 15
52	Salt River No. 5	356278	3917	523	16N	2E	15
53	Salt River No. 6	356279	3917	524	16N	2E	10,15
54	Salt River No. 7	356280	3917	525	16N	2E	15
55	Salt River No. 8	356281	3917	526	16N	2E	10, 15
56	Salt River No. 9	356282	3917	527	16N	2E	15
57	Salt River No. 10	356283	3917	528	16N	2E	10, 15
58	Salt River No. 11	356284	3917	529	16N	2E	9, 10
59	Salt River No. 12	356285	3917	530	16N	2E	9, 10
60	Salt River No. 13	356286	3917	531	16N	2E	9, 10
61	Salt River No. 14	356287	3917	532	16N	2E	9, 10
62	Salt River No. 15	356288	3917	533	16N	2E	9
63	Salt River No. 15A	356289	3917	534	16N	2E	9
64	Salt River No. 17	356290	3917	535	16N	2E	3, 10
65	Salt River No. 18	356291	3917	536	16N	2E	3
66	Salt River No. 19	356292	3917	537	16N	2E	3, 10
67	Salt River No. 20	356293	3917	538	16N	2E	3
68	Salt River No. 21	356294	3917	539	16N	2E	3, 10
69	Salt River No. 22	356295	3917	540	16N	2E	3
70	Salt River No. 23	356296	3917	541	16N	2E	3, 10
71	Salt River No. 24	356297	3917	542	16N	2E	3
72	Salt River No. 25	356298	3917	543	16N	2E	3, 10
73	Salt River No. 26	356299	3917	544	16N	2E	3, 4
74	Salt River No. 27	356300	3917	545	16N	2E	3,4,9,10
75	Salt River No. 28	356301	3917	546	16N	2E	4
76	Salt River No. 29	356302	3917	547	16N	2E	4,9
77	Salt River No. 30	356303	3917	548	16N,17N	2E	3,35

RECEIVED  
 PHOENIX, ARIZONA  
 JUL 18 P 2 44  
 LAND OFFICE



No.	Name of Claim	AMC Number	YCR Book #	Page #	Township	Range	Section(s)
78	Salt River No. 31	356304	3917	549	16N	2E	3
79	Salt River No. 32	356305	3917	550	16N, 17N	2E	3, 35
80	Salt River No. 33	356306	3917	551	16N	2E	3
81	Salt River No. 34	356307	3917	552	16N, 17N	2E	3, 35
82	Salt River No. 35	356308	3917	553	16N	2E	3
83	Salt River No. 36	356309	3917	554	16N, 17N	2E	3, 34, 35
84	Salt River No. 37	356310	3917	555	16N	2E	3
85	Salt River No. 38	356311	3917	556	16N, 17N	2E	3, 4, 34
86	Salt River No. 39	356312	3917	557	16N	2E	3,4
87	Salt River No. 40	356313	3917	558	16N, 17N	2E	3, 4, 34
88	Salt River No. 41	356314	3917	559	16N	2E	4
89	Salt River No. 42	356315	3917	560	16N, 17N	2E	4, 34
90	Salt River No. 43	356316	3917	561	16N	2E	4
91	Salt River No. 44	356317	3917	562	16N, 17N	2E	4, 34
92	Salt River No. 45	356318	3917	563	16N	2E	11
93	SRMG 1	360338	4123	140	16N	2E	11
94	SRMG 2	360339	4123	141	16N	2E	11
95	SRMG 3	360340	4123	142	16N	2E	11
96	SRMG 4	360341	4123	143	16N	2E	11
97	SRMG 5	360342	4123	144	16N	2E	12
98	SRMG 6	360343	4123	145	16N	2E	12
99	SRMG 7	360344	4123	146	16N	2E	12
100	SRMG 8	360345	4123	147	16N	2E	11
101	SRMG 9	360346	4123	148	16N	2E	11
102	SRMG 10	360347	4123	149	16N	2E	12
103	SRMG 11	360348	4123	150	16N	2E	12
104	SRMG 12	360349	4123	151	16N	2E	12
105	SRMG 13	360350	4123	152	16N	2E	2
106	SRMG 14	360351	4123	153	16N	2E	2
107	SRMG 15	360352	4123	154	16N	2E	2
108	SRMG 16	360353	4123	155	16N	2E	2
109	SRMG 17	360354	4123	156	16N	2E	2
110	SRMG 18	360355	4123	157	16N	2E	1
111	SRMG 19	360356	4123	158	16N	2E	1
112	SRMG 20	360357	4123	159	16N	2E	1
113	SRMG 21	360358	4123	160	16N	2E	1
114	SRMG 22	360359	4123	161	16N	2E	1
115	SRMG 23	360360	4123	162	16N	2E	2
116	SRMG 24	360361	4123	163	16N	2E	2
117	SRMG 25	360362	4123	164	16N	2E	2

RECEIVED  
 PLM & REG OFFICE  
 2012 JUL 18 P 2:44  
 MARIANA, ARIZONA

No.	Name of Claim	AMC Number	YCR Book #	Page #	Township	Range	Section(s)
118	SRMG 26	360363	4123	165	16N	2E	2
119	SRMG 27	360364	4123	166	16N	2E	2
120	SRMG 28	360365	4123	167	16N	2E	2
121	SRMG 29	360366	4123	168	16N	2E	1
122	SRMG 30	360367	4123	169	16N	2E	1
123	SRMG 31	360368	4123	170	16N	2E	1
124	SRMG 32	360369	4123	171	16N	2E	1
125	SRMG 33	360370	4123	172	16N	2E	1
126	SRMG 34	366714	4289	291	16N	2E	2
127	SRMG 35	360372	4123	174	16N	2E	2
128	SRMG 36	360373	4123	175	16N	2E	2
129	SRMG 37	360374	4123	176	16N	2E	2
130	SRMG 38	360375	4123	177	16N	2E	2
131	SRMG 39	360376	4123	178	16N	2E	1
132	SRMG 40	360377	4123	179	16N	2E	1
133	SRMG 41	360378	4123	180	16N	2E	1
134	SRMG 42	360379	4123	181	16N	2E	1
135	SRMG 43	360380	4123	182	16N	2E	1
136	SRMG 44	360381	4123	183	16N	2E	2
137	SRMG 45	360382	4123	184	16N	2E	2
138	SRMG 46	360383	4123	185	16N	2E	2
139	SRMG 47	360384	4123	186	16N	2E	2
140	SRMG 48	360385	4123	187	16N	2E	2
141	SRMG 49	360386	4123	188	16N	2E	1
142	SRMG 50	360387	4123	189	16N	2E	1
143	SRMG 51	360388	4123	190	16N	2E	1
144	SRMG 52	360389	4123	191	16N	2E	1
145	SRMG 53	360390	4123	192	16N	2E	1
146	SRMG 54	360391	4123	193	16N	2E	1
147	SRMG 55	360392	4289	292	16N	2E	2
148	SRMG 56	360393	4289	293	16N	2E	2
149	SRMG 57	360394	4289	294	16N	2E	2
150	SRMG 58	360395	4289	295	16N	2E	1
151	SRMG 59	360396	4289	296	16N	2E	1
152	SRMG 60	360397	4289	297	16N	2E	1
153	SRMG 61	360398	4289	298	16N	2E	1
154	Horseshoe #1	375160	4453	435	16N	2E	11
155	Horseshoe #2	375161	4453	436	16N	2E	11
156	Horseshoe #3	375162	4453	437	16N	2E	11
157	Horseshoe #4	375163	4453	438	16N	2E	11

RECEIVED  
 COUNTY CLERK'S OFFICE  
 JUN 18 P 2 44  
 PHOENIX, ARIZONA

No.	Name of Claim	AMC Number	YCR Book #	Page #	Township	Range	Section(s)
158	Horseshoe #5	375164	4453	440	16N	2E	11, 12
159	Horseshoe #6	375165	4453	439	16N	2E	12
160	Horseshoe #7	375166	4453	441	16N	2E	12
161	Horseshoe #8	375167	4453	442	16N	2E	12
162	Horseshoe #9	375168	4453	443	16N	2E	12
163	Horseshoe #10	375169	4453	444	16N	2E	2, 11
164	Horseshoe #11	375170	4453	445	16N	2E	2, 11
165	Horseshoe #12	375171	4453	446	16N	2E	2, 11
166	Horseshoe #13	375172	4453	447	16N	2E	1, 2, 11, 12
167	Horseshoe #14	375173	4453	448	16N	2E	1, 12
168	Horseshoe #15	375174	4453	449	16N	2E	1, 12
169	Horseshoe #16	375175	4453	450	16N	2E	1, 12
170	Horseshoe #17	375176	4453	451	16N	2E	1, 12
171	Horseshoe #18	375177	4453	452	16N	2E	1, 12
172	Horseshoe #19	375178	4453	453	16N	2E	2
173	Horseshoe #20	375179	4453	454	16N	2E	2
174	Horseshoe #21	375180	4453	455	16N	2E	2
175	Horseshoe #22	375181	4453	456	16N	2E	2
176	Horseshoe #23	375182	4453	457	16N	2E	2
177	Horseshoe #24	375183	4453	458	16N	2E	2
178	Horseshoe #25	375184	4453	459	16N	2E	1
179	Horseshoe #26	375185	4453	460	16N	2E	1
180	Horseshoe #27	375186	4453	461	16N	2E	1
181	Horseshoe #28	375187	4453	462	16N	2E	1
182	Horseshoe #29	375188	4453	463	16N	2E	1
183	Horseshoe #30	375189	4453	464	16N	2E	1
184	Horseshoe #31	375190	4453	465	16N	2E	2
185	Horseshoe #32	375191	4453	466	16N	2E	2
186	Horseshoe #33	375192	4453	467	16N	2E	2
187	Horseshoe #34	375193	4453	468	16N	2E	2
188	Horseshoe #35	375194	4453	469	16N	2E	2
189	Horseshoe #36	375195	4453	470	16N	2E	2
190	Horseshoe #37	375196	4453	471	16N	2E	1, 2
191	Horseshoe #38	375197	4453	472	16N	2E	1
192	Horseshoe #39	375198	4453	473	16N	2E	1
193	Horseshoe #40	375199	4453	474	16N	2E	1
194	Horseshoe #41	375200	4453	475	16N	2E	1
195	Horseshoe #42	375201	4453	476	16N	2E	1
196	Horseshoe #43	375202	4453	477	16N	2E	1
197	Horseshoe #44	375203	4453	478	16N	2E	2

RECEIVED  
 COUNTY CLERK  
 2013 JUN 19 P 2 44  
 PHOENIX, ARIZONA



No.	Name of Claim	AMC Number	YCR Book #	Page #	Township	Range	Section(s)
198	Horseshoe #45	375204	4453	479	16N	2E	2
199	Horseshoe #46	375205	4453	480	16N	2E	2
200	Horseshoe #47	375206	4453	481	16N	2E	2
201	Horseshoe #48	375207	4453	482	16N	2E	2
202	Horseshoe #49	375208	4453	483	16N	2E	2
203	Horseshoe #50	375209	4453	484	16N	2E	1
204	Horseshoe #51	375210	4453	485	16N	2E	1
205	Horseshoe #52	375211	4453	486	16N	2E	1
206	Horseshoe #53	375212	4453	487	16N	2E	1
207	Horseshoe #54	375213	4453	488	16N	2E	1
208	Horseshoe #55	375214	4453	489	16N	2E	1
209	Horseshoe #56	375215	4453	490	16N	2E	1
210	Horseshoe #57	375216	4453	491	16N	2E	2
211	Horseshoe #58	375217	4453	492	16N	2E	2
212	Horseshoe #59	375218	4453	493	16N	2E	2
213	Horseshoe #60	375219	4453	494	16N	2E	1
214	Horseshoe #61	375220	4453	495	16N	2E	1
215	Horseshoe #62	375221	4453	496	16N	2E	1
216	Horseshoe #63	375222	4453	497	16N	2E	2
217	Horseshoe #64	375223	4453	498	16N	2E	2
218	Horseshoe #65	375224	4453	499	16N	2E	2
219	Horseshoe #66	375225	4453	500	16N	2E	1
220	Horseshoe #67	375226	4453	501	16N	2E	1
221	Horseshoe #68	375227	4453	502	16N	2E	1
222	Horseshoe #69	375228	4453	503	16N	2E	1

222 claims @ \$140 = \$31,080.00

RECEIVED  
 PLM / STATE OFFICE  
 2013 JUL 18 P 2:45  
 MARIANA, ARIZONA

**United States Department of the Interior  
Bureau of Land Management  
LANDS/RECREATION & PLANNING  
ONE N CENTRAL AVE  
PHOENIX, AZ 85004 -2203  
Phone: 602-417-9200**

Receipt

No: 2835414

<b>Transaction #:</b> 2920917	
<b>Date of Transaction:</b> 07/18/2013	
<b>CUSTOMER:</b>	
PHOENIX CEMENT CO PO BOX 428 CLARKDALE, AZ 86324-0428 US	

LINE #	QTY	DESCRIPTION	REMARKS	UNIT PRICE	TOTAL
1	1.00	LOCATABLE MINERALS / MINING CLAIMS- NOT NEW-UNADJUD, ONE AUTH NO. ONLY / MINING CLAIM MONEY RECEIVED <b>CASES: AMC356227/\$31080.00</b>	NOI (222) 2013	- n/a -	31080.00
<b>TOTAL:</b>					<b>\$31,080.00</b>

PAYMENT INFORMATION				
1	AMOUNT:	31080.00	POSTMARKED:	N/A
	TYPE:	CHECK	RECEIVED:	07/18/2013
	CHECK NO:	003992		
	NAME:	PHOENIX CEMENT CO PO BOX 428 CLARKDALE AZ 86324-0428 US		

REMARKS

This receipt was generated by the automated BLM Collections and Billing System and is a paper representation of a portion of the official electronic record contained therein.

356227  
360338  
375160

After recording, return to:  
Phoenix Cement Company  
Attn: Brian Langford  
P.O. Box 428  
Clarkdale, AZ 86324

STATE OF ARIZONA        }  
  } ss.  
County of Yavapai        }

**AFFIDAVIT OF CLAIM MAINTENANCE FEE PAYMENT AND  
NOTICE OF INTENT TO HOLD MINING CLAIMS**

Brian L. Langford being duly sworn, deposes and says that:

1. I am a citizen of the United States and I am at least eighteen (18) years of age and reside in Cottonwood, Yavapai County, Arizona;
2. I am an authorized agent of Phoenix Cement Company, a Division of the Salt River Pima Maricopa Indian Community, a Federally-recognized Indian tribe ("Phoenix Cement Company" or "PCC"), whose current mailing address is: P.O. Box 428, Clarkdale, AZ 86324;
3. Phoenix Cement Company owns and maintains certain unpatented lode mining claims, placer mining claims, mill sites, and/or tunnel sites situated in the Verde Mining District, Yavapai County, Arizona more particularly described in Exhibit A attached hereto and incorporated by this reference (the "Claim(s)");
4. I am personally acquainted with the Claims;
5. All state and federal regulations were met for the Claims for the assessment year ending noon September 1, 2016;
6. Payment of the annual claim maintenance fee ("Maintenance Fee") of \$155.00 for every lode mining claim, mill site, and tunnel site, and \$155.00 for every 20 acres or portion thereof contained in each placer mining claim has been made as evidenced by the Bureau of Land Management receipt, a copy of which is attached hereto and incorporated herein by this reference;

[Signature on following page]

ENTERED  
AUG 08 2016  
BY: RLM


NO. OF CLAIMS    222  
AMOUNT            \$34410.00  
RECEIPT NO.      3622333  
INIT.              RLM  
                      \*\* BLM-ASO\*\*

PHOENIX, ARIZONA  
2016 AUG -5 P 2:34  
RECEIVED  
BLM AZ STATE OFFICE



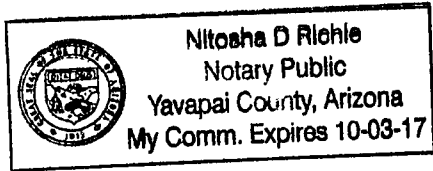
7. Payment of the Maintenance fee has been made in lieu of recording an affidavit of performance of annual assessment work in compliance with applicable federal and state mining laws and regulations, PCC hereby expresses its intent to maintain, develop and hold its right, title, and interest in and to each of the Claims since its date of location through the end of the assessment year ending and noon September 1, 2017; and
8. All such maintenance fees are paid by and on behalf of PCC.


Dated this 4<sup>th</sup> day of August, 2016.

  
Brian L. Langford, authorized agent  
Phoenix Cement Company

The forgoing instrument was acknowledged before me this 4<sup>th</sup> day of August, 2016 by Brian L. Langford, agent of Phoenix Cement Company, for and on behalf of the company.

IN WITNESS WHEREOF, I hereunto set my hand and official seal.



  
Notary Public

My commission expires: Oct. 03, 2017

Exhibit A  
Unpatented Mining Claims located in the Verde Mining District, Yavapai County, Arizona  
Recorded in the Yavapai County Recorder's Office

No.	Claim Name	Township, Range, Section	BLM AMC #	Original Location Book/Page	Amendment Book/Page
1	Pima No. 1	T16N,R2E,S10	356227	3917 / 472	n/a
2	Pima No. 2	T16N,R3E,S13	356228	3917 / 473	n/a
3	Pima No. 3	T16N,R2E,S1	356229	3917 / 474	n/a
4	Pima No. 4	T16N,R2E,S1	356230	3917 / 475	n/a
5	Pima No. 5	T16N,R2E,S3	356231	3917 / 476	n/a
6	Pima No. 6	T16N,R2E,S3	356232	3917 / 477	n/a
7	Pima No. 7	T16N,R2E,S3	356233	3917 / 478	n/a
8	Pima No. 8	T16N,R2E,S3	356234	3917 / 479	n/a
9	Pima No. 9	T16N,R2E,S3	356235	3917 / 480	n/a
10	Pima No. 10	T16N,R2E,S3	356236	3917 / 481	n/a
11	Pima No. 11	T16N,R2E,S3	356237	3917 / 482	n/a
12	Pima No. 12	T16N,R2E,S3	356238	3917 / 483	n/a
13	Pima No. 13	T16N,R2E,S3	356239	3917 / 484	n/a
14	Pima No. 14	T16N,R2E,S4	356240	3917 / 485	n/a
15	Pima No. 15	T16N,R2E,S4	356241	3917 / 486	n/a
16	Pima No. 16	T16N,R2E,S4	356242	3917 / 487	n/a
17	Pima No. 17	T16N,R2E,S4	356243	3917 / 488	n/a
18	Pima No. 18	T16N,R2E,S3	356244	3917 / 489	n/a
19	Pima No. 19	T16N,R2E,S3	356245	3917 / 490	n/a
20	Pima No. 20	T16N,R2E,S3	356246	3917 / 491	n/a
21	Pima No. 21	T16N,R2E,S3	356247	3917 / 492	n/a
22	Pima No. 22	T16N,R2E,S3	356248	3917 / 493	n/a
23	Pima No. 23	T16N,R2E,S3	356249	3917 / 494	n/a
24	Pima No. 24	T16N,R2E,S3	356250	3917 / 495	n/a
25	Pima No. 25	T16N,R2E,S3	356251	3917 / 496	n/a
26	Pima No. 26	T16N,R2E,S4	356252	3917 / 497	n/a
27	Pima No. 27	T16N,R2E,S4	356253	3917 / 498	n/a
28	Pima No. 28	T16N,R2E,S4	356254	3917 / 499	n/a
29	Pima No. 29	T16N,R2E,S4	356255	3917 / 500	n/a
30	Pima No. 30	T16N,R2E,S3	356256	3917 / 501	n/a

PHOENIX, ARIZONA

2016 AUG -5 P 2:33

RECEIVED  
BLM AZ STATE OFFICE

Exhibit A  
Unpatented Mining Claims located in the Verde Mining District, Yavapai County, Arizona  
Recorded in the Yavapai County Recorder's Office

No.	Claim Name	Township, Range, Section	BLM AMC #	Original Location Book/Page	Amendment Book/Page
31	Pima No. 31	T16N,R2E,S3	356257	3917 / 502	n/a
32	Pima No. 32	T16N,R2E,S4	356258	3917 / 503	n/a
33	Pima No. 33	T17N,R2E,S34	356259	3917 / 504	n/a
34	Pima No. 34	T16N,R2E,S14	356260	3917 / 505	n/a
35	Pima No. 35	T16N,R2E,S15	356261	3917 / 506	n/a
36	Pima No. 36	T16N,R2E,S10	356262	3917 / 507	n/a
37	Pima No. 37	T16N,R2E,S15	356263	3917 / 508	n/a
38	Pima No. 38	T16N,R2E,S10	356264	3917 / 509	n/a
39	Pima No. 39	T16N,R2E,S15	356265	3917 / 510	n/a
40	Pima No. 40	T16N,R2E,S10	356266	3917 / 511	n/a
41	Pima No. 41	T16N,R2E,S15	356267	3917 / 512	n/a
42	Pima No. 42	T16N,R2E,S10	356268	3917 / 513	n/a
43	Pima No. 43	T16N,R2E,S10	356269	3917 / 514	n/a
44	Pima No. 44	T16N,R2E,S10	356270	3917 / 515	n/a
45	Pima No. 45	T16N,R2E,S10	356271	3917 / 516	n/a
46	Pima No. 46	T16N,R2E,S9	356272	3917 / 517	n/a
47	Pima No. 47	T16N,R2E,S11	356273	3917 / 518	n/a
48	Salt River No. 1	T16N,R2E,S14,S15	356274	3917 / 519	n/a
49	Salt River No. 2	T16N,R2E,S10,S11,S14,S15	356275	3917 / 520	n/a
50	Salt River No. 3	T16N,R2E,S15	356276	3917 / 521	n/a
51	Salt River No. 4	T16N,R2E,S10,S15	356277	3917 / 522	n/a
52	Salt River No. 5	T16N,R2E,S15	356278	3917 / 523	n/a
53	Salt River No. 6	T16N,R2E,S10,S15	356279	3917 / 524	n/a
54	Salt River No. 7	T16N,R2E,S15	356280	3917 / 525	n/a
55	Salt River No. 8	T16N,R2E,S10,S15	356281	3917 / 526	n/a
56	Salt River No. 9	T16N,R2E,S15	356282	3917 / 527	n/a
57	Salt River No. 10	T16N,R2E,S10,S15	356283	3917 / 528	n/a
58	Salt River No. 11	T16N,R2E,S9,S10	356284	3917 / 529	n/a
59	Salt River No. 12	T16N,R2E,S9,S10	356285	3917 / 530	n/a
60	Salt River No. 13	T16N,R2E,S9,S10	356286	3917 / 531	n/a

PHOENIX, ARIZONA

2016 AUG -5 P 2:33

RECEIVED  
BLM AZ STATE OFFICE



Exhibit A  
Unpatented Mining Claims located in the Verde Mining District, Yavapai County, Arizona  
Recorded in the Yavapai County Recorder's Office

No.	Claim Name	Township, Range, Section	BLM AMC #	Original Location Book/Page	Amendment Book/Page
61	Salt River No. 14	T16N,R2E,S9,S10	356287	3917 / 532	n/a
62	Salt River No. 15	T16N,R2E,S9	356288	3917 / 533	n/a
63	Salt River No. 15A	T16N,R2E,S9	356289	3917 / 534	n/a
64	Salt River No. 17	T16N,R2E,S3,S10	356290	3917 / 535	n/a
65	Salt River No. 18	T16N,R2E,S3	356291	3917 / 536	n/a
66	Salt River No. 19	T16N,R2E,S3,S10	356292	3917 / 537	n/a
67	Salt River No. 20	T16N,R2E,S3	356293	3917 / 538	n/a
68	Salt River No. 21	T16N,R2E,S3,S10	356294	3917 / 539	n/a
69	Salt River No. 22	T16N,R2E,S3	356295	3917 / 540	n/a
70	Salt River No. 23	T16N,R2E,S3,S10	356296	3917 / 541	n/a
71	Salt River No. 24	T16N,R2E,S3	356297	3917 / 542	n/a
72	Salt River No. 25	T16N,R2E,S3,S10	356298	3917 / 543	n/a
73	Salt River No. 26	T16N,R2E,S3,S4	356299	3917 / 544	n/a
74	Salt River No. 27	T16N,R2E,S3,S4,S9,S10	356300	3917 / 545	n/a
75	Salt River No. 28	T16N,R2E,S4	356301	3917 / 546	n/a
76	Salt River No. 29	T16N,R2E,S4,S9	356302	3917 / 547	n/a
77	Salt River No. 30	T16N,R2E,S3 T17N,R2E,S35	356303	3917 / 548	n/a
78	Salt River No. 31	T16N,R2E,S3	356304	3917 / 549	n/a
79	Salt River No. 32	T16N,R2E,S3 T17N,R2E,S35	356305	3917 / 550	n/a
80	Salt River No. 33	T16N,R2E,S3	356306	3917 / 551	n/a
81	Salt River No. 34	T16N,R2E,S3 T17N,R2E,S35	356307	3917 / 552	n/a
82	Salt River No. 35	T16N,R2E,S3	356308	3917 / 553	n/a
83	Salt River No. 36	T16N,R2E,S3 T17N,R2E,S34,S35	356309	3917 / 554	n/a
84	Salt River No. 37	T16N,R2E,S3	356310	3917 / 555	n/a
85	Salt River No. 38	T16N,R2E,S3,S4 T17N,R2E,S34	356311	3917 / 556	n/a

PHOENIX, ARIZONA

2016 AUG - 5 P 2: 33

RECEIVED  
BLM AZ STATE OFFICE

Exhibit A  
Unpatented Mining Claims located in the Verde Mining District, Yavapai County, Arizona  
Recorded in the Yavapai County Recorder's Office

No.	Claim Name	Township, Range, Section	BLM AMC #	Original Location Book/Page	Amendment Book/Page
86	Salt River No. 39	T16N,R2E,S3,4	356312	3917 / 557	n/a
87	Salt River No. 40	T16N,R2E,S3,S4 T17N,R2E,S34	356313	3917 / 558	n/a
88	Salt River No. 41	T16N,R2E,S4	356314	3917 / 559	n/a
89	Salt River No. 42	T16N,R2E,S3 T17N,R2E,S34	356315	3917 / 560	n/a
90	Salt River No. 43	T16N,R2E,S4	356316	3917 / 561	n/a
91	Salt River No. 44	T16N,R2E,S3 T17N,R2E,S34	356317	3917 / 562	n/a
92	Salt River No. 45	T16N,R2E,S11	356318	3917 / 563	n/a
93	SRMG 1	T16N,R2E,S11	360338	4123 / 140	n/a
94	SRMG 2	T16N,R2E,S11	360339	4123 / 141	n/a
95	SRMG 3	T16N,R2E,S11	360340	4123 / 142	n/a
96	SRMG 4	T16N,R2E,S11	360341	4123 / 143	n/a
97	SRMG 5	T16N,R2E,S12	360342	4123 / 144	n/a
98	SRMG 6	T16N,R2E,S12	360343	4123 / 145	n/a
99	SRMG 7	T16N,R2E,S12	360344	4123 / 146	n/a
100	SRMG 8	T16N,R2E,S11	360345	4123 / 147	n/a
101	SRMG 9	T16N,R2E,S11	360346	4123 / 148	n/a
102	SRMG 10	T16N,R2E,S12	360347	4123 / 149	n/a
103	SRMG 11	T16N,R2E,S12	360348	4123 / 150	n/a
104	SRMG 12	T16N,R2E,S12	360349	4123 / 151	n/a
105	SRMG 13	T16N,R2E,S2	360350	4123 / 152	n/a
106	SRMG 14	T16N,R2E,S2	360351	4123 / 153	n/a
107	SRMG 15	T16N,R2E,S2	360352	4123 / 154	n/a
108	SRMG 16	T16N,R2E,S2	360353	4123 / 155	n/a
109	SRMG 17	T16N,R2E,S2	360354	4123 / 156	n/a
110	SRMG 18	T16N,R2E,S1	360355	4123 / 157	n/a
111	SRMG 19	T16N,R2E,S1	360356	4123 / 158	n/a
112	SRMG 20	T16N,R2E,S1	360357	4123 / 159	n/a

PHOENIX, ARIZONA

2016 AUG - 5 P 2: 33

RECEIVED  
BLM AZ STATE OFFICE

Exhibit A  
Unpatented Mining Claims located in the Verde Mining District, Yavapai County, Arizona  
Recorded in the Yavapai County Recorder's Office

No.	Claim Name	Township, Range, Section	BLM AMC #	Original Location Book/Page	Amendment Book/Page
113	SRMG 21	T16N,R2E,S1	360358	4123 / 160	n/a
114	SRMG 22	T16N,R2E,S1	360359	4123 / 161	n/a
115	SRMG 23	T16N,R2E,S2	360360	4123 / 162	n/a
116	SRMG 24	T16N,R2E,S2	360361	4123 / 163	n/a
117	SRMG 25	T16N,R2E,S2	360362	4123 / 164	n/a
118	SRMG 26	T16N,R2E,S2	360363	4123 / 165	n/a
119	SRMG 27	T16N,R2E,S2	360364	4123 / 166	n/a
120	SRMG 28	T16N,R2E,S2	360365	4123 / 167	n/a
121	SRMG 29	T16N,R2E,S1	360366	4123 / 168	n/a
122	SRMG 30	T16N,R2E,S1	360367	4123 / 169	n/a
123	SRMG 31	T16N,R2E,S1	360368	4123 / 170	n/a
124	SRMG 32	T16N,R2E,S1	360369	4123 / 171	n/a
125	SRMG 33	T16N,R2E,S1	360370	4123 / 172	n/a
126	SRMG 34	T16N,R2E,S2	366714	4289 / 291	n/a
127	SRMG 35	T16N,R2E,S2	360372	4123 / 174	n/a
128	SRMG 36	T16N,R2E,S2	360373	4123 / 175	n/a
129	SRMG 37	T16N,R2E,S2	360374	4123 / 176	n/a
130	SRMG 38	T16N,R2E,S2	360375	4123 / 177	n/a
131	SRMG 39	T16N,R2E,S1	360376	4123 / 178	n/a
132	SRMG 40	T16N,R2E,S1	360377	4123 / 179	n/a
133	SRMG 41	T16N,R2E,S1	360378	4123 / 180	n/a
134	SRMG 42	T16N,R2E,S1	360379	4123 / 181	n/a
135	SRMG 43	T16N,R2E,S1	360380	4123 / 182	n/a
136	SRMG 44	T16N,R2E,S2	360381	4123 / 183	n/a
137	SRMG 45	T16N,R2E,S2	360382	4123 / 184	n/a
138	SRMG 46	T16N,R2E,S2	360383	4123 / 185	n/a
139	SRMG 47	T16N,R2E,S2	360384	4123 / 186	n/a
140	SRMG 48	T16N,R2E,S2	360385	4123 / 187	n/a
141	SRMG 49	T16N,R2E,S1	360386	4123 / 188	n/a
142	SRMG 50	T16N,R2E,S1	360387	4123 / 189	n/a

PHOENIX, ARIZONA  
2016 AUG - 5 P 2: 32  
RECEIVED  
BLM AZ STATE OFFICE

Exhibit A  
Unpatented Mining Claims located in the Verde Mining District, Yavapai County, Arizona  
Recorded in the Yavapai County Recorder's Office

No.	Claim Name	Township, Range, Section	BLM AMC #	Original Location Book/Page	Amendment Book/Page
143	SRMG 51	T16N,R2E,S1	360388	4123 / 190	n/a
144	SRMG 52	T16N,R2E,S1	360389	4123 / 191	n/a
145	SRMG 53	T16N,R2E,S1	360390	4123 / 192	n/a
146	SRMG 54	T16N,R2E,S1	360391	4123 / 193	n/a
147	SRMG 55	T16N,R2E,S2	360392	4123 / 194	4289 / 292
148	SRMG 56	T16N,R2E,S2	360393	4123 / 195	4289 / 293
149	SRMG 57	T16N,R2E,S2	360394	4123 / 196	4289 / 294
150	SRMG 58	T16N,R2E,S1	360395	4123 / 197	4289 / 295
151	SRMG 59	T16N,R2E,S1	360396	4123 / 198	4289 / 296
152	SRMG 60	T16N,R2E,S1	360397	4123 / 199	4289 / 297
153	SRMG 61	T16N,R2E,S1	360398	4123 / 200	4289 / 298
154	Horseshoe #1	T16N,R2E,S11	375160	4453 / 435	n/a
155	Horseshoe #2	T16N,R2E,S11	375161	4453 / 436	n/a
156	Horseshoe #3	T16N,R2E,S11	375162	4453 / 437	n/a
157	Horseshoe #4	T16N,R2E,S11	375163	4453 / 438	n/a
158	Horseshoe #5	T16N,R2E,S11,S12	375164	4453 / 440	n/a
159	Horseshoe #6	T16N,R2E,S12	375165	4453 / 439	n/a
160	Horseshoe #7	T16N,R2E,S12	375166	4453 / 441	n/a
161	Horseshoe #8	T16N,R2E,S12	375167	4453 / 442	n/a
162	Horseshoe #9	T16N,R2E,S12	375168	4453 / 443	n/a
163	Horseshoe #10	T16N,R2E,S2,S11	375169	4453 / 444	n/a
164	Horseshoe #11	T16N,R2E,S2,S11	375170	4453 / 445	n/a
165	Horseshoe #12	T16N,R2E,S2,S11	375171	4453 / 446	n/a
166	Horseshoe #13	T16N,R2E,S1,S2,S11,S12	375172	4453 / 447	n/a
167	Horseshoe #14	T16N,R2E,S1,S12	375173	4453 / 448	n/a
168	Horseshoe #15	T16N,R2E,S1,S12	375174	4453 / 449	n/a
169	Horseshoe #16	T16N,R2E,S1,S12	375175	4453 / 450	n/a
170	Horseshoe #17	T16N,R2E,S1,S12	375176	4453 / 451	n/a
171	Horseshoe #18	T16N,R2E,S1,S12	375177	4453 / 452	n/a
172	Horseshoe #19	T16N,R2E,S2	375178	4453 / 453	n/a

PHOENIX, ARIZONA

2016 AUG - 5 P 2: 32

RECEIVED  
BLM AZ STATE OFFICE



Exhibit A  
Unpatented Mining Claims located in the Verde Mining District, Yavapai County, Arizona  
Recorded in the Yavapai County Recorder's Office

No.	Claim Name	Township, Range, Section	BLM AMC #	Original Location Book/Page	Amendment Book/Page
173	Horseshoe #20	T16N,R2E,S2	375179	4453 / 454	4533 / 749
174	Horseshoe #21	T16N,R2E,S2	375180	4453 / 455	n/a
175	Horseshoe #22	T16N,R2E,S2	375181	4453 / 456	n/a
176	Horseshoe #23	T16N,R2E,S2	375182	4453 / 457	n/a
177	Horseshoe #24	T16N,R2E,S2	375183	4453 / 458	n/a
178	Horseshoe #25	T16N,R2E,S1	375184	4453 / 459	n/a
179	Horseshoe #26	T16N,R2E,S1	375185	4453 / 460	n/a
180	Horseshoe #27	T16N,R2E,S1	375186	4453 / 461	n/a
181	Horseshoe #28	T16N,R2E,S1	375187	4453 / 462	n/a
182	Horseshoe #29	T16N,R2E,S1	375188	4453 / 463	n/a
183	Horseshoe #30	T16N,R2E,S1	375189	4453 / 464	n/a
184	Horseshoe #31	T16N,R2E,S2	375190	4453 / 465	n/a
185	Horseshoe #32	T16N,R2E,S2	375191	4453 / 466	n/a
186	Horseshoe #33	T16N,R2E,S2	375192	4453 / 467	n/a
187	Horseshoe #34	T16N,R2E,S2	375193	4453 / 468	n/a
188	Horseshoe #35	T16N,R2E,S2	375194	4453 / 469	n/a
189	Horseshoe #36	T16N,R2E,S2	375195	4453 / 470	n/a
190	Horseshoe #37	T16N,R2E,S1,S2	375196	4453 / 471	n/a
191	Horseshoe #38	T16N,R2E,S1	375197	4453 / 472	n/a
192	Horseshoe #39	T16N,R2E,S1	375198	4453 / 473	n/a
193	Horseshoe #40	T16N,R2E,S1	375199	4453 / 474	n/a
194	Horseshoe #41	T16N,R2E,S1	375200	4453 / 475	n/a
195	Horseshoe #42	T16N,R2E,S1	375201	4453 / 476	n/a
196	Horseshoe #43	T16N,R2E,S1	375202	4453 / 477	n/a
197	Horseshoe #44	T16N,R2E,S2	375203	4453 / 478	n/a
198	Horseshoe #45	T16N,R2E,S2	375204	4453 / 479	n/a
199	Horseshoe #46	T16N,R2E,S2	375205	4453 / 480	n/a
200	Horseshoe #47	T16N,R2E,S2	375206	4453 / 481	n/a
201	Horseshoe #48	T16N,R2E,S2	375207	4453 / 482	n/a
202	Horseshoe #49	T16N,R2E,S2	375208	4453 / 483	n/a

2016 AUG -5 P 2:32

RECEIVED  
BLM AZ STATE OFFICE

Exhibit A  
Unpatented Mining Claims located in the Verde Mining District, Yavapai County, Arizona  
Recorded in the Yavapai County Recorder's Office

No.	Claim Name	Township, Range, Section	BLM AMC #	Original Location Book/Page	Amendment Book/Page
203	Horseshoe #50	T16N,R2E,S1	375209	4453 / 484	n/a
204	Horseshoe #51	T16N,R2E,S1	375210	4453 / 485	n/a
205	Horseshoe #52	T16N,R2E,S1	375211	4453 / 486	n/a
206	Horseshoe #53	T16N,R2E,S1	375212	4453 / 487	n/a
207	Horseshoe #54	T16N,R2E,S1	375213	4453 / 488	n/a
208	Horseshoe #55	T16N,R2E,S1	375214	4453 / 489	n/a
209	Horseshoe #56	T16N,R2E,S1	375215	4453 / 490	n/a
210	Horseshoe #57	T16N,R2E,S2	375216	4453 / 491	n/a
211	Horseshoe #58	T16N,R2E,S2	375217	4453 / 492	n/a
212	Horseshoe #59	T16N,R2E,S2	375218	4453 / 493	n/a
213	Horseshoe #60	T16N,R2E,S1	375219	4453 / 494	n/a
214	Horseshoe #61	T16N,R2E,S1	375220	4453 / 495	n/a
215	Horseshoe #62	T16N,R2E,S1	375221	4453 / 496	n/a
216	Horseshoe #63	T16N,R2E,S2	375222	4453 / 497	n/a
217	Horseshoe #64	T16N,R2E,S2	375223	4453 / 498	n/a
218	Horseshoe #65	T16N,R2E,S2	375224	4453 / 499	n/a
219	Horseshoe #66	T16N,R2E,S1	375225	4453 / 500	n/a
220	Horseshoe #67	T16N,R2E,S1	375226	4453 / 501	n/a
221	Horseshoe #68	T16N,R2E,S1	375227	4453 / 502	n/a
222	Horseshoe #69	T16N,R2E,S1	375228	4453 / 503	n/a

222 claims @ \$155 = \$34,410.00

RECEIVED  
 BLM AZ STATE OFFICE  
 2016 AUG - 5 P 2: 32  
 PHOENIX, ARIZONA

**United States Department of the Interior**  
**Bureau of Land Management**  
 DIV OF LANDS, MINRLS & ENERGY  
 ONE N CENTRAL AVE  
 PHOENIX, AZ 85004 -4427  
 Phone: 602-417-9200

Receipt

No: 3622333

<b>Transaction #:</b> 3726065	
<b>Date of Transaction:</b> 08/05/2016	
<b>CUSTOMER:</b>	
PHOENIX CEMENT CO PO BOX 428 CLARKDALE, AZ 86324-0428 US	

LINE #	QTY	DESCRIPTION	REMARKS	UNIT PRICE	TOTAL
1	1.00	LOCATABLE MINERALS / MINING CLAIMS- NOT NEW-UNADJUD, ONE AUTH NO. ONLY / MINING CLAIM MONEY RECEIVED CASES: AMC356227/\$34410.00	2017 MAINT (222)	- n/a -	34410.00
<b>TOTAL:</b>					<b>\$34,410.00</b>

PAYMENT INFORMATION			
1	AMOUNT:	34410.00	POSTMARKED: N/A
	TYPE:	CHECK	RECEIVED: 08/05/2016
	CHECK NO:	027454	
	NAME:	PHOENIX CEMENT CO 8800 E CHAPARRAL RD STE 155 SCOTTSDALE AZ 85250 US	

REMARKS

This receipt was generated by the automated BLM Collections and Billing System and is a paper representation of a portion of the official electronic record contained therein.

356227  
360338  
366714  
375160

After recording, return to:  
Phoenix Cement Company  
Attn: Brian Langford  
P.O. Box 428  
Clarkdale, AZ 86324


STATE OF ARIZONA        }  
  } ss.  
County of Yavapai        }

**AFFIDAVIT OF CLAIM MAINTENANCE FEE PAYMENT AND  
NOTICE OF INTENT TO HOLD MINING CLAIMS**

Brian L. Langford being duly sworn, deposes and says that:

1. I am a citizen of the United States and I am at least eighteen (18) years of age and reside in Cottonwood, Yavapai County, Arizona;
2. I am an authorized agent of Phoenix Cement Company, a Division of the Salt River Pima Maricopa Indian Community, a Federally-recognized Indian tribe ("Phoenix Cement Company" or "PCC"), whose current mailing address is: P.O. Box 428, Clarkdale, AZ 86324;
3. Phoenix Cement Company owns and maintains certain unpatented lode mining claims, placer mining claims, mill sites, and/or tunnel sites situated in the Verde Mining District, Yavapai County, Arizona more particularly described in Exhibit A attached hereto and incorporated by this reference (the "Claim(s)");
4. I am personally acquainted with the Claims;
5. All state and federal regulations were met for the Claims for the assessment year ending noon September 1, 2015;
6. Payment of the annual claim maintenance fee ("Maintenance Fee") of \$155.00 for every lode mining claim, mill site, and tunnel site, and \$155.00 for every 20 acres or portion thereof contained in each placer mining claim has been made as evidenced by the Bureau of Land Management receipt, a copy of which is attached hereto and incorporated herein by this reference;

[Signature on following page]



NO. OF CLAIMS 222  
AMOUNT 34410.00  
RECEIPT NO. \_\_\_\_\_  
INIT. BLM


**\*\* BLM-ASO\*\***

RECEIVED  
BLM AZ STATE OFFICE  
2015 AUG 13 P 3:13  
PHOENIX, ARIZONA




7. Payment of the Maintenance fee has been made in lieu of recording an affidavit of performance of annual assessment work in compliance with applicable federal and state mining laws and regulations, PCC hereby expresses its intent to maintain, develop and hold its right, title, and interest in and to each of the Claims since its date of location through the end of the assessment year ending and noon September 1, 2016; and
8. All such maintenance fees are paid by and on behalf of PCC.

Dated this 11<sup>th</sup> day of August, 2015.

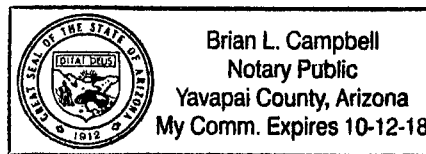
  
Brian L. Langford, authorized agent  
Phoenix Cement Company

The forgoing instrument was acknowledged before me this 11 day of August, 2015 by Brian L. Langford, agent of Phoenix Cement Company, for and on behalf of the company.

IN WITNESS WHEREOF, I hereunto set my hand and official seal.

  
Notary Public

My commission expires: 10-12-18



PHOENIX, ARIZONA  
2015 AUG 13 P 3:13  
RECEIVED  
DLM AZ STATE OFFICE

Exhibit A  
Unpatented Mining Claims located in the Verde Mining District, Yavapai County, Arizona  
Recorded in the Yavapai County Recorder's Office

No.	Claim Name	Township, Range, Section	BLM AMC #	Original Location Book/Page	Amendment Book/Page
1	Pima No. 1	T16N,R2E,S10	356227	3917 / 472	n/a
2	Pima No. 2	T16N,R3E,S13	356228	3917 / 473	n/a
3	Pima No. 3	T16N,R2E,S1	356229	3917 / 474	n/a
4	Pima No. 4	T16N,R2E,S1	356230	3917 / 475	n/a
5	Pima No. 5	T16N,R2E,S3	356231	3917 / 476	n/a
6	Pima No. 6	T16N,R2E,S3	356232	3917 / 477	n/a
7	Pima No. 7	T16N,R2E,S3	356233	3917 / 478	n/a
8	Pima No. 8	T16N,R2E,S3	356234	3917 / 479	n/a
9	Pima No. 9	T16N,R2E,S3	356235	3917 / 480	n/a
10	Pima No. 10	T16N,R2E,S3	356236	3917 / 481	n/a
11	Pima No. 11	T16N,R2E,S3	356237	3917 / 482	n/a
12	Pima No. 12	T16N,R2E,S3	356238	3917 / 483	n/a
13	Pima No. 13	T16N,R2E,S3	356239	3917 / 484	n/a
14	Pima No. 14	T16N,R2E,S4	356240	3917 / 485	n/a
15	Pima No. 15	T16N,R2E,S4	356241	3917 / 486	n/a
16	Pima No. 16	T16N,R2E,S4	356242	3917 / 487	n/a
17	Pima No. 17	T16N,R2E,S4	356243	3917 / 488	n/a
18	Pima No. 18	T16N,R2E,S3	356244	3917 / 489	n/a
19	Pima No. 19	T16N,R2E,S3	356245	3917 / 490	n/a
20	Pima No. 20	T16N,R2E,S3	356246	3917 / 491	n/a
21	Pima No. 21	T16N,R2E,S3	356247	3917 / 492	n/a
22	Pima No. 22	T16N,R2E,S3	356248	3917 / 493	n/a
23	Pima No. 23	T16N,R2E,S3	356249	3917 / 494	n/a
24	Pima No. 24	T16N,R2E,S3	356250	3917 / 495	n/a
25	Pima No. 25	T16N,R2E,S3	356251	3917 / 496	n/a
26	Pima No. 26	T16N,R2E,S4	356252	3917 / 497	n/a
27	Pima No. 27	T16N,R2E,S4	356253	3917 / 498	n/a
28	Pima No. 28	T16N,R2E,S4	356254	3917 / 499	n/a
29	Pima No. 29	T16N,R2E,S4	356255	3917 / 500	n/a
30	Pima No. 30	T16N,R2E,S3	356256	3917 / 501	n/a

RECEIVED  
 PIMA AZ STATE OFFICE  
 2015 AUG 13 PM 3:13

Exhibit A  
Unpatented Mining Claims located in the Verde Mining District, Yavapai County, Arizona  
Recorded in the Yavapai County Recorder's Office

No.	Claim Name	Township, Range, Section	BLM AMC #	Original Location Book/Page	Amendment Book/Page
31	Pima No. 31	T16N,R2E,S3	356257	3917 / 502	n/a
32	Pima No. 32	T16N,R2E,S4	356258	3917 / 503	n/a
33	Pima No. 33	T17N,R2E,S34	356259	3917 / 504	n/a
34	Pima No. 34	T16N,R2E,S14	356260	3917 / 505	n/a
35	Pima No. 35	T16N,R2E,S15	356261	3917 / 506	n/a
36	Pima No. 36	T16N,R2E,S10	356262	3917 / 507	n/a
37	Pima No. 37	T16N,R2E,S15	356263	3917 / 508	n/a
38	Pima No. 38	T16N,R2E,S10	356264	3917 / 509	n/a
39	Pima No. 39	T16N,R2E,S15	356265	3917 / 510	n/a
40	Pima No. 40	T16N,R2E,S10	356266	3917 / 511	n/a
41	Pima No. 41	T16N,R2E,S15	356267	3917 / 512	n/a
42	Pima No. 42	T16N,R2E,S10	356268	3917 / 513	n/a
43	Pima No. 43	T16N,R2E,S10	356269	3917 / 514	n/a
44	Pima No. 44	T16N,R2E,S10	356270	3917 / 515	n/a
45	Pima No. 45	T16N,R2E,S10	356271	3917 / 516	n/a
46	Pima No. 46	T16N,R2E,S9	356272	3917 / 517	n/a
47	Pima No. 47	T16N,R2E,S11	356273	3917 / 518	n/a
48	Salt River No. 1	T16N,R2E,S14,S15	356274	3917 / 519	n/a
49	Salt River No. 2	T16N,R2E,S10,S11,S14,S15	356275	3917 / 520	n/a
50	Salt River No. 3	T16N,R2E,S15	356276	3917 / 521	n/a
51	Salt River No. 4	T16N,R2E,S10,S15	356277	3917 / 522	n/a
52	Salt River No. 5	T16N,R2E,S15	356278	3917 / 523	n/a
53	Salt River No. 6	T16N,R2E,S10,S15	356279	3917 / 524	n/a
54	Salt River No. 7	T16N,R2E,S15	356280	3917 / 525	n/a
55	Salt River No. 8	T16N,R2E,S10,S15	356281	3917 / 526	n/a
56	Salt River No. 9	T16N,R2E,S15	356282	3917 / 527	n/a
57	Salt River No. 10	T16N,R2E,S10,S15	356283	3917 / 528	n/a
58	Salt River No. 11	T16N,R2E,S9,S10	356284	3917 / 529	n/a
59	Salt River No. 12	T16N,R2E,S9,S10	356285	3917 / 530	n/a
60	Salt River No. 13	T16N,R2E,S9,S10	356286	3917 / 531	n/a

RECEIVED  
 LM AZ STATE OFFICE  
 2015 AUG 13 P 3:13

Exhibit A  
Unpatented Mining Claims located in the Verde Mining District, Yavapai County, Arizona  
Recorded in the Yavapai County Recorder's Office

No.	Claim Name	Township, Range, Section	BLM AMC #	Original Location Book/Page	Amendment Book/Page
61	Salt River No. 14	T16N,R2E,S9,S10	356287	3917 / 532	n/a
62	Salt River No. 15	T16N,R2E,S9	356288	3917 / 533	n/a
63	Salt River No. 15A	T16N,R2E,S9	356289	3917 / 534	n/a
64	Salt River No. 17	T16N,R2E,S3,S10	356290	3917 / 535	n/a
65	Salt River No. 18	T16N,R2E,S3	356291	3917 / 536	n/a
66	Salt River No. 19	T16N,R2E,S3,S10	356292	3917 / 537	n/a
67	Salt River No. 20	T16N,R2E,S3	356293	3917 / 538	n/a
68	Salt River No. 21	T16N,R2E,S3,S10	356294	3917 / 539	n/a
69	Salt River No. 22	T16N,R2E,S3	356295	3917 / 540	n/a
70	Salt River No. 23	T16N,R2E,S3,S10	356296	3917 / 541	n/a
71	Salt River No. 24	T16N,R2E,S3	356297	3917 / 542	n/a
72	Salt River No. 25	T16N,R2E,S3,S10	356298	3917 / 543	n/a
73	Salt River No. 26	T16N,R2E,S3,S4	356299	3917 / 544	n/a
74	Salt River No. 27	T16N,R2E,S3,S4,S9,S10	356300	3917 / 545	n/a
75	Salt River No. 28	T16N,R2E,S4	356301	3917 / 546	n/a
76	Salt River No. 29	T16N,R2E,S4,S9	356302	3917 / 547	n/a
77	Salt River No. 30	T16N,R2E,S3 T17N,R2E,S35	356303	3917 / 548	n/a
78	Salt River No. 31	T16N,R2E,S3	356304	3917 / 549	n/a
79	Salt River No. 32	T16N,R2E,S3 T17N,R2E,S35	356305	3917 / 550	n/a
80	Salt River No. 33	T16N,R2E,S3	356306	3917 / 551	n/a
81	Salt River No. 34	T16N,R2E,S3 T17N,R2E,S35	356307	3917 / 552	n/a
82	Salt River No. 35	T16N,R2E,S3	356308	3917 / 553	n/a
83	Salt River No. 36	T16N,R2E,S3 T17N,R2E,S34,S35	356309	3917 / 554	n/a
84	Salt River No. 37	T16N,R2E,S3	356310	3917 / 555	n/a
85	Salt River No. 38	T16N,R2E,S3,S4 T17N,R2E,S34	356311	3917 / 556	n/a

2015 AUG 13 2:31 PM

RECEIVED  
YAVAPAI COUNTY RECORDER'S OFFICE  
YAVAPAI COUNTY, ARIZONA



Exhibit A  
Unpatented Mining Claims located in the Verde Mining District, Yavapai County, Arizona  
Recorded in the Yavapai County Recorder's Office

No.	Claim Name	Township, Range, Section	BLM AMC #	Original Location Book/Page	Amendment Book/Page
86	Salt River No. 39	T16N,R2E,S3,4	356312	3917 / 557	n/a
87	Salt River No. 40	T16N,R2E,S3,S4 T17N,R2E,S34	356313	3917 / 558	n/a
88	Salt River No. 41	T16N,R2E,S4	356314	3917 / 559	n/a
89	Salt River No. 42	T16N,R2E,S3 T17N,R2E,S34	356315	3917 / 560	n/a
90	Salt River No. 43	T16N,R2E,S4	356316	3917 / 561	n/a
91	Salt River No. 44	T16N,R2E,S3 T17N,R2E,S34	356317	3917 / 562	n/a
92	Salt River No. 45	T16N,R2E,S11	356318	3917 / 563	n/a
93	SRMG 1	T16N,R2E,S11	360338	4123 / 140	n/a
94	SRMG 2	T16N,R2E,S11	360339	4123 / 141	n/a
95	SRMG 3	T16N,R2E,S11	360340	4123 / 142	n/a
96	SRMG 4	T16N,R2E,S11	360341	4123 / 143	n/a
97	SRMG 5	T16N,R2E,S12	360342	4123 / 144	n/a
98	SRMG 6	T16N,R2E,S12	360343	4123 / 145	n/a
99	SRMG 7	T16N,R2E,S12	360344	4123 / 146	n/a
100	SRMG 8	T16N,R2E,S11	360345	4123 / 147	n/a
101	SRMG 9	T16N,R2E,S11	360346	4123 / 148	n/a
102	SRMG 10	T16N,R2E,S12	360347	4123 / 149	n/a
103	SRMG 11	T16N,R2E,S12	360348	4123 / 150	n/a
104	SRMG 12	T16N,R2E,S12	360349	4123 / 151	n/a
105	SRMG 13	T16N,R2E,S2	360350	4123 / 152	n/a
106	SRMG 14	T16N,R2E,S2	360351	4123 / 153	n/a
107	SRMG 15	T16N,R2E,S2	360352	4123 / 154	n/a
108	SRMG 16	T16N,R2E,S2	360353	4123 / 155	n/a
109	SRMG 17	T16N,R2E,S2	360354	4123 / 156	n/a
110	SRMG 18	T16N,R2E,S1	360355	4123 / 157	n/a
111	SRMG 19	T16N,R2E,S1	360356	4123 / 158	n/a
112	SRMG 20	T16N,R2E,S1	360357	4123 / 159	n/a

RECEIVED  
BLM AZ STATE OFFICE

Exhibit A  
Unpatented Mining Claims located in the Verde Mining District, Yavapai County, Arizona  
Recorded in the Yavapai County Recorder's Office

No.	Claim Name	Township, Range, Section	BLM AMC #	Original Location Book/Page	Amendment Book/Page
113	SRMG 21	T16N,R2E,S1	360358	4123 / 160	n/a
114	SRMG 22	T16N,R2E,S1	360359	4123 / 161	n/a
115	SRMG 23	T16N,R2E,S2	360360	4123 / 162	n/a
116	SRMG 24	T16N,R2E,S2	360361	4123 / 163	n/a
117	SRMG 25	T16N,R2E,S2	360362	4123 / 164	n/a
118	SRMG 26	T16N,R2E,S2	360363	4123 / 165	n/a
119	SRMG 27	T16N,R2E,S2	360364	4123 / 166	n/a
120	SRMG 28	T16N,R2E,S2	360365	4123 / 167	n/a
121	SRMG 29	T16N,R2E,S1	360366	4123 / 168	n/a
122	SRMG 30	T16N,R2E,S1	360367	4123 / 169	n/a
123	SRMG 31	T16N,R2E,S1	360368	4123 / 170	n/a
124	SRMG 32	T16N,R2E,S1	360369	4123 / 171	n/a
125	SRMG 33	T16N,R2E,S1	360370	4123 / 172	n/a
126	SRMG 34	T16N,R2E,S2	366714	4289 / 291	n/a
127	SRMG 35	T16N,R2E,S2	360372	4123 / 174	n/a
128	SRMG 36	T16N,R2E,S2	360373	4123 / 175	n/a
129	SRMG 37	T16N,R2E,S2	360374	4123 / 176	n/a
130	SRMG 38	T16N,R2E,S2	360375	4123 / 177	n/a
131	SRMG 39	T16N,R2E,S1	360376	4123 / 178	n/a
132	SRMG 40	T16N,R2E,S1	360377	4123 / 179	n/a
133	SRMG 41	T16N,R2E,S1	360378	4123 / 180	n/a
134	SRMG 42	T16N,R2E,S1	360379	4123 / 181	n/a
135	SRMG 43	T16N,R2E,S1	360380	4123 / 182	n/a
136	SRMG 44	T16N,R2E,S2	360381	4123 / 183	n/a
137	SRMG 45	T16N,R2E,S2	360382	4123 / 184	n/a
138	SRMG 46	T16N,R2E,S2	360383	4123 / 185	n/a
139	SRMG 47	T16N,R2E,S2	360384	4123 / 186	n/a
140	SRMG 48	T16N,R2E,S2	360385	4123 / 187	n/a
141	SRMG 49	T16N,R2E,S1	360386	4123 / 188	n/a
142	SRMG 50	T16N,R2E,S1	360387	4123 / 189	n/a

RECEIVED  
 TLM AZ STATE OFFICE  
 2015 AUG 13 P 3 13

Exhibit A  
Unpatented Mining Claims located in the Verde Mining District, Yavapai County, Arizona  
Recorded in the Yavapai County Recorder's Office

No.	Claim Name	Township, Range, Section	BLM AMC #	Original Location Book/Page	Amendment Book/Page
143	SRMG 51	T16N,R2E,S1	360388	4123 / 190	n/a
144	SRMG 52	T16N,R2E,S1	360389	4123 / 191	n/a
145	SRMG 53	T16N,R2E,S1	360390	4123 / 192	n/a
146	SRMG 54	T16N,R2E,S1	360391	4123 / 193	n/a
147	SRMG 55	T16N,R2E,S2	360392	4123 / 194	4289 / 292
148	SRMG 56	T16N,R2E,S2	360393	4123 / 195	4289 / 293
149	SRMG 57	T16N,R2E,S2	360394	4123 / 196	4289 / 294
150	SRMG 58	T16N,R2E,S1	360395	4123 / 197	4289 / 295
151	SRMG 59	T16N,R2E,S1	360396	4123 / 198	4289 / 296
152	SRMG 60	T16N,R2E,S1	360397	4123 / 199	4289 / 297
153	SRMG 61	T16N,R2E,S1	360398	4123 / 200	4289 / 298
154	Horseshoe #1	T16N,R2E,S11	375160	4453 / 435	n/a
155	Horseshoe #2	T16N,R2E,S11	375161	4453 / 436	n/a
156	Horseshoe #3	T16N,R2E,S11	375162	4453 / 437	n/a
157	Horseshoe #4	T16N,R2E,S11	375163	4453 / 438	n/a
158	Horseshoe #5	T16N,R2E,S11,S12	375164	4453 / 440	n/a
159	Horseshoe #6	T16N,R2E,S12	375165	4453 / 439	n/a
160	Horseshoe #7	T16N,R2E,S12	375166	4453 / 441	n/a
161	Horseshoe #8	T16N,R2E,S12	375167	4453 / 442	n/a
162	Horseshoe #9	T16N,R2E,S12	375168	4453 / 443	n/a
163	Horseshoe #10	T16N,R2E,S2,S11	375169	4453 / 444	n/a
164	Horseshoe #11	T16N,R2E,S2,S11	375170	4453 / 445	n/a
165	Horseshoe #12	T16N,R2E,S2,S11	375171	4453 / 446	n/a
166	Horseshoe #13	T16N,R2E,S1,S2,S11,S12	375172	4453 / 447	n/a
167	Horseshoe #14	T16N,R2E,S1,S12	375173	4453 / 448	n/a
168	Horseshoe #15	T16N,R2E,S1,S12	375174	4453 / 449	n/a
169	Horseshoe #16	T16N,R2E,S1,S12	375175	4453 / 450	n/a
170	Horseshoe #17	T16N,R2E,S1,S12	375176	4453 / 451	n/a
171	Horseshoe #18	T16N,R2E,S1,S12	375177	4453 / 452	n/a
172	Horseshoe #19	T16N,R2E,S2	375178	4453 / 453	n/a

RECEIVED  
 YAVAPAI COUNTY RECORDER'S OFFICE

Exhibit A  
Unpatented Mining Claims located in the Verde Mining District, Yavapai County, Arizona  
Recorded in the Yavapai County Recorder's Office

No.	Claim Name	Township, Range, Section	BLM AMC #	Original Location Book/Page	Amendment Book/Page
173	Horseshoe #20	T16N,R2E,S2	375179	4453 / 454	4533 / 749
174	Horseshoe #21	T16N,R2E,S2	375180	4453 / 455	n/a
175	Horseshoe #22	T16N,R2E,S2	375181	4453 / 456	n/a
176	Horseshoe #23	T16N,R2E,S2	375182	4453 / 457	n/a
177	Horseshoe #24	T16N,R2E,S2	375183	4453 / 458	n/a
178	Horseshoe #25	T16N,R2E,S1	375184	4453 / 459	n/a
179	Horseshoe #26	T16N,R2E,S1	375185	4453 / 460	n/a
180	Horseshoe #27	T16N,R2E,S1	375186	4453 / 461	n/a
181	Horseshoe #28	T16N,R2E,S1	375187	4453 / 462	n/a
182	Horseshoe #29	T16N,R2E,S1	375188	4453 / 463	n/a
183	Horseshoe #30	T16N,R2E,S1	375189	4453 / 464	n/a
184	Horseshoe #31	T16N,R2E,S2	375190	4453 / 465	n/a
185	Horseshoe #32	T16N,R2E,S2	375191	4453 / 466	n/a
186	Horseshoe #33	T16N,R2E,S2	375192	4453 / 467	n/a
187	Horseshoe #34	T16N,R2E,S2	375193	4453 / 468	n/a
188	Horseshoe #35	T16N,R2E,S2	375194	4453 / 469	n/a
189	Horseshoe #36	T16N,R2E,S2	375195	4453 / 470	n/a
190	Horseshoe #37	T16N,R2E,S1,S2	375196	4453 / 471	n/a
191	Horseshoe #38	T16N,R2E,S1	375197	4453 / 472	n/a
192	Horseshoe #39	T16N,R2E,S1	375198	4453 / 473	n/a
193	Horseshoe #40	T16N,R2E,S1	375199	4453 / 474	n/a
194	Horseshoe #41	T16N,R2E,S1	375200	4453 / 475	n/a
195	Horseshoe #42	T16N,R2E,S1	375201	4453 / 476	n/a
196	Horseshoe #43	T16N,R2E,S1	375202	4453 / 477	n/a
197	Horseshoe #44	T16N,R2E,S2	375203	4453 / 478	n/a
198	Horseshoe #45	T16N,R2E,S2	375204	4453 / 479	n/a
199	Horseshoe #46	T16N,R2E,S2	375205	4453 / 480	n/a
200	Horseshoe #47	T16N,R2E,S2	375206	4453 / 481	n/a
201	Horseshoe #48	T16N,R2E,S2	375207	4453 / 482	n/a
202	Horseshoe #49	T16N,R2E,S2	375208	4453 / 483	n/a

RECEIVED  
 DEPT. OF LAND & AIR QUALITY  
 YAVAPAI COUNTY, ARIZONA



Exhibit A  
Unpatented Mining Claims located in the Verde Mining District, Yavapai County, Arizona  
Recorded in the Yavapai County Recorder's Office

No.	Claim Name	Township, Range, Section	BLM AMC #	Original Location Book/Page	Amendment Book/Page
203	Horseshoe #50	T16N,R2E,S1	375209	4453 / 484	n/a
204	Horseshoe #51	T16N,R2E,S1	375210	4453 / 485	n/a
205	Horseshoe #52	T16N,R2E,S1	375211	4453 / 486	n/a
206	Horseshoe #53	T16N,R2E,S1	375212	4453 / 487	n/a
207	Horseshoe #54	T16N,R2E,S1	375213	4453 / 488	n/a
208	Horseshoe #55	T16N,R2E,S1	375214	4453 / 489	n/a
209	Horseshoe #56	T16N,R2E,S1	375215	4453 / 490	n/a
210	Horseshoe #57	T16N,R2E,S2	375216	4453 / 491	n/a
211	Horseshoe #58	T16N,R2E,S2	375217	4453 / 492	n/a
212	Horseshoe #59	T16N,R2E,S2	375218	4453 / 493	n/a
213	Horseshoe #60	T16N,R2E,S1	375219	4453 / 494	n/a
214	Horseshoe #61	T16N,R2E,S1	375220	4453 / 495	n/a
215	Horseshoe #62	T16N,R2E,S1	375221	4453 / 496	n/a
216	Horseshoe #63	T16N,R2E,S2	375222	4453 / 497	n/a
217	Horseshoe #64	T16N,R2E,S2	375223	4453 / 498	n/a
218	Horseshoe #65	T16N,R2E,S2	375224	4453 / 499	n/a
219	Horseshoe #66	T16N,R2E,S1	375225	4453 / 500	n/a
220	Horseshoe #67	T16N,R2E,S1	375226	4453 / 501	n/a
221	Horseshoe #68	T16N,R2E,S1	375227	4453 / 502	n/a
222	Horseshoe #69	T16N,R2E,S1	375228	4453 / 503	n/a

222 claims @ \$155 = \$34,410.00

RECEIVED  
 CLM AZ STATE OFFICE  
 2015 AUG 13 P 3:12  
 PHOENIX, ARIZONA

**United States Department of the Interior**  
**Bureau of Land Management**  
 LANDS/RECREATION & PLANNING  
 ONE N CENTRAL AVE  
 PHOENIX, AZ 85004 -2203  
 Phone: 602-417-9200

Receipt

No: 3366470

<b>Transaction #:</b> 3464544	
<b>Date of Transaction:</b> 08/13/2015	
CUSTOMER:	
PHOENIX CEMENT CO PO BOX 428 CLARKDALE, AZ 86324-0428 US	

LINE #	QTY	DESCRIPTION	REMARKS	UNIT PRICE	TOTAL
1	1.00	LOCATABLE MINERALS / MINING CLAIMS- NOT NEW-UNADJUD, ONE AUTH NO. ONLY / MINING CLAIM MONEY RECEIVED <b>CASES: AMC356227/\$34410.00</b>	2016 MAINT (222)	- n/a -	34410.00
<b>TOTAL:</b>					<b>\$34,410.00</b>

PAYMENT INFORMATION			
1	AMOUNT:	34410.00	POSTMARKED: N/A
	TYPE:	CHECK	RECEIVED: 08/13/2015
	CHECK NO:	018746	
	NAME:	PHOENIX CEMENT CO 8800 E CHAPARRAL RD STE 155 SCOTTSDALE AZ 85250 US	

REMARKS

This receipt was generated by the automated BLM Collections and Billing System and is a paper representation of a portion of the official electronic record contained therein.

ENTERED  
 AUG 19 2015  
 BY: RAMA

July 26, 2011

AMC 356227

AMC 360338

AMC 366714

AMC 375160

After recording, return to:  
Phoenix Cement Company  
Attn: Brian Langford  
P.O. Box 428  
Clarkdale, AZ 86324

Bureau of Land Management  
Arizona State Office  
One North Central Avenue  
Suite 800  
Phoenix, AZ 85004-4427

NO. OF CLAIMS 222  
AMOUNT 31080  
RECEIPT NO. 3402298  
INIT. SL

\*\* BLM-ASO\*\*

**NOTICE OF INTENT TO HOLD MINING CLAIMS AND PAYMENT  
OF BLM MAINTENANCE FEE**

RE: Payment of Annual Claim Maintenance Fee

Dear Sir or Madam:

This will serve as notice that Salt River Pima-Maricopa Indian Community d.b.a. PHOENIX CEMENT COMPANY, whose current mailing address is: P.O. Box 428, Clarkdale, AZ 86324, intends to hold the mining claims described on Exhibit A attached hereto for the assessment year ending at 12 o'clock, noon, on September 1, 2012 by payment of the annual maintenance fee of \$140 per claim. Payment of such amount is made herewith for such assessment year for each of the claims, the name and BLM serial number with the book and page of recording of the location notice in the official records of Yavapai County, Arizona, of which is set forth on Exhibit A attached hereto and by this reference incorporated herein.

  
Brian L. Langford for  
Phoenix Cement Company

AUG 22 2011 *cm*

RECEIVED  
BLM ARIZONA STATE OFFICE  
2011 AUG 11 A 10:38  
PHOENIX, ARIZONA

## Exhibit A

Unpatented Mining Claims located in the Verde Mining District, Yavapai County, Arizona

Numerical Sequence	Name of Claim	AMC Number	Book #	Page #	Township	Range	Section(s)
1	Pima No. 1	356227	3917	472	16N	2E	10
2	Pima No. 2	356228	3917	473	16N	3E	13
3	Pima No. 3	356229	3917	474	16N	2E	1
4	Pima No. 4	356230	3917	475	16N	2E	1
5	Pima No. 5	356231	3917	476	16N	2E	3
6	Pima No. 6	356232	3917	477	16N	2E	3
7	Pima No. 7	356233	3917	478	16N	2E	3
8	Pima No. 8	356234	3917	479	16N	2E	3
9	Pima No. 9	356235	3917	480	16N	2E	3
10	Pima No. 10	356236	3917	481	16N	2E	3
11	Pima No. 11	356237	3917	482	16N	2E	3
12	Pima No. 12	356238	3917	483	16N	2E	3
13	Pima No. 13	356239	3917	484	16N	2E	3
14	Pima No. 14	356240	3917	485	16N	2E	4
15	Pima No. 15	356241	3917	486	16N	2E	4
16	Pima No. 16	356242	3917	487	16N	2E	4
17	Pima No. 17	356243	3917	488	16N	2E	4
18	Pima No. 18	356244	3917	489	16N	2E	3
19	Pima No. 19	356245	3917	490	16N	2E	3
20	Pima No. 20	356246	3917	491	16N	2E	3
21	Pima No. 21	356247	3917	492	16N	2E	3
22	Pima No. 22	356248	3917	493	16N	2E	3
23	Pima No. 23	356249	3917	494	16N	2E	3
24	Pima No. 24	356250	3917	495	16N	2E	3
25	Pima No. 25	356251	3917	496	16N	2E	3
26	Pima No. 26	356252	3917	497	16N	2E	4
27	Pima No. 27	356253	3917	498	16N	2E	4
28	Pima No. 28	356254	3917	499	16N	2E	4
29	Pima No. 29	356255	3917	500	16N	2E	4
30	Pima No. 30	356256	3917	501	16N	2E	3
31	Pima No. 31	356257	3917	502	16N	2E	3
32	Pima No. 32	356258	3917	503	16N	2E	4
33	Pima No. 33	356259	3917	504	17N	2E	34
34	Pima No. 34	356260	3917	505	16N	2E	14
35	Pima No. 35	356261	3917	506	16N	2E	15
36	Pima No. 36	356262	3917	507	16N	2E	10
37	Pima No. 37	356263	3917	508	16N	2E	15
38	Pima No. 38	356264	3917	509	16N	2E	10
39	Pima No. 39	356265	3917	510	16N	2E	15
40	Pima No. 40	356266	3917	511	16N	2E	10
41	Pima No. 41	356267	3917	512	16N	2E	15
42	Pima No. 42	356268	3917	513	16N	2E	10
43	Pima No. 43	356269	3917	514	16N	2E	10

RECEIVED  
 CLERK'S OFFICE  
 YAVAPAI COUNTY  
 ARIZONA  
 201 AUG 11 A 10:38

43/50



Numerical Sequence	Name of Claim	AMC Number	Book #	Page #	Township	Range	Section(s)
44	Pima No. 44	356270	3917	515	16N	2E	10
45	Pima No. 45	356271	3917	516	16N	2E	10
46	Pima No. 46	356272	3917	517	16N	2E	9
47	Pima No. 47	356273	3917	518	16N	2E	11
48	Salt River No. 1	356274	3917	519	16N	2E	14, 15
49	Salt River No. 2	356275	3917	520	16N	2E	10,11,14,15
50	Salt River No. 3	356276	3917	521	16N	2E	15
51	Salt River No. 4	356277	3917	522	16N	2E	10, 15
52	Salt River No. 5	356278	3917	523	16N	2E	15
53-	Salt River No. 6	356279	3917	524	16N	2E	10,15
54	Salt River No. 7	356280	3917	525	16N	2E	15
55	Salt River No. 8	356281	3917	526	16N	2E	10, 15
56	Salt River No. 9	356282	3917	527	16N	2E	15
57	Salt River No. 10	356283	3917	528	16N	2E	10, 15
58	Salt River No. 11	356284	3917	529	16N	2E	9, 10
59	Salt River No. 12	356285	3917	530	16N	2E	9, 10
60	Salt River No. 13	356286	3917	531	16N	2E	9, 10
61	Salt River No. 14	356287	3917	532	16N	2E	9, 10
62	Salt River No. 15	356288	3917	533	16N	2E	9
63~	Salt River No. 15A	356289	3917	534	16N	2E	9
64	Salt River No. 17	356290	3917	535	16N	2E	3, 10
65	Salt River No. 18	356291	3917	536	16N	2E	3
66	Salt River No. 19	356292	3917	537	16N	2E	3, 10
67	Salt River No. 20	356293	3917	538	16N	2E	3
68	Salt River No. 21	356294	3917	539	16N	2E	3, 10
69	Salt River No. 22	356295	3917	540	16N	2E	3
70	Salt River No. 23	356296	3917	541	16N	2E	3, 10
71	Salt River No. 24	356297	3917	542	16N	2E	3
72	Salt River No. 25	356298	3917	543	16N	2E	3, 10
73~	Salt River No. 26	356299	3917	544	16N	2E	3, 4
74	Salt River No. 27	356300	3917	545	16N	2E	3,4,9,10
75	Salt River No. 28	356301	3917	546	16N	2E	4
76	Salt River No. 29	356302	3917	547	16N	2E	4,9
77	Salt River No. 30	356303	3917	548	16N,17N	2E	3,35
78	Salt River No. 31	356304	3917	549	16N	2E	3
79	Salt River No. 32	356305	3917	550	16N, 17N	2E	3, 35
80	Salt River No. 33	356306	3917	551	16N	2E	3
81	Salt River No. 34	356307	3917	552	16N, 17N	2E	3, 35
82	Salt River No. 35	356308	3917	553	16N	2E	3
83-	Salt River No. 36	356309	3917	554	16N, 17N	2E	3, 34, 35
84	Salt River No. 37	356310	3917	555	16N	2E	3
85	Salt River No. 38	356311	3917	556	16N, 17N	2E	3, 4, 34
86	Salt River No. 39	356312	3917	557	16N	2E	3,4
87	Salt River No. 40	356313	3917	558	16N, 17N	2E	3, 4, 34
88	Salt River No. 41	356314	3917	559	16N	2E	4
89	Salt River No. 42	356315	3917	560	16N, 17N	2E	4, 34
90	Salt River No. 43	356316	3917	561	16N	2E	4

RECEIVED  
 2011 AUG 11 A 10:38

47/50

Numerical Sequence	Name of Claim	AMC Number	Book #	Page #	Township	Range	Section(s)
91	Salt River No. 44	356317	3917	562	16N, 17N	2E	4, 34
✓ 92	Salt River No. 45	356318	3917	563	16N	2E	11
93	SRMG 1	360338	4123	140	16N	2E	11
94	SRMG 2	360339	4123	141	16N	2E	11
95	SRMG 3	360340	4123	142	16N	2E	11
96	SRMG 4	360341	4123	143	16N	2E	11
97	SRMG 5	360342	4123	144	16N	2E	12
98	SRMG 6	360343	4123	145	16N	2E	12
99	SRMG 7	360344	4123	146	16N	2E	12
100	SRMG 8	360345	4123	147	16N	2E	11
101	SRMG 9	360346	4123	148	16N	2E	11
102	SRMG 10	360347	4123	149	16N	2E	12
103	SRMG 11	360348	4123	150	16N	2E	12
104	SRMG 12	360349	4123	151	16N	2E	12
105	SRMG 13	360350	4123	152	16N	2E	2
106	SRMG 14	360351	4123	153	16N	2E	2
107	SRMG 15	360352	4123	154	16N	2E	2
108	SRMG 16	360353	4123	155	16N	2E	2
109	SRMG 17	360354	4123	156	16N	2E	2
110	SRMG 18	360355	4123	157	16N	2E	1
111	SRMG 19	360356	4123	158	16N	2E	1
112	SRMG 20	360357	4123	159	16N	2E	1
113	SRMG 21	360358	4123	160	16N	2E	1
114	SRMG 22	360359	4123	161	16N	2E	1
115	SRMG 23	360360	4123	162	16N	2E	2
116	SRMG 24	360361	4123	163	16N	2E	2
117	SRMG 25	360362	4123	164	16N	2E	2
118	SRMG 26	360363	4123	165	16N	2E	2
119	SRMG 27	360364	4123	166	16N	2E	2
120	SRMG 28	360365	4123	167	16N	2E	2
121	SRMG 29	360366	4123	168	16N	2E	1
122	SRMG 30	360367	4123	169	16N	2E	1
123	SRMG 31	360368	4123	170	16N	2E	1
124	SRMG 32	360369	4123	171	16N	2E	1
✓ 125	SRMG 33	360370	4123	172	16N	2E	2
✓ 126	SRMG 34	366714	4289	291	16N	2E	2
127	SRMG 35	360372	4123	174	16N	2E	2
128	SRMG 36	360373	4123	175	16N	2E	2
129	SRMG 37	360374	4123	176	16N	2E	2
130	SRMG 38	360375	4123	177	16N	2E	2
131	SRMG 39	360376	4123	178	16N	2E	1
132	SRMG 40	360377	4123	179	16N	2E	1
133	SRMG 41	360378	4123	180	16N	2E	1
134	SRMG 42	360379	4123	181	16N	2E	1
135	SRMG 43	360380	4123	182	16N	2E	1
136	SRMG 44	360381	4123	183	16N	2E	2
137	SRMG 45	360382	4123	184	16N	2E	2

RECEIVED  
 AUG 11  
 10 38

+7/52

Numerical Sequence	Name of Claim	AMC Number	Book #	Page #	Township	Range	Section(s)
138	SRMG 46	360383	4123	185	16N	2E	2
139	SRMG 47	360384	4123	186	16N	2E	2
140	SRMG 48	360385	4123	187	16N	2E	2
141	SRMG 49	360386	4123	188	16N	2E	1
142	SRMG 50	360387	4123	189	16N	2E	1
143	SRMG 51	360388	4123	190	16N	2E	1
144	SRMG 52	360389	4123	191	16N	2E	1
145	SRMG 53	360390	4123	192	16N	2E	1
146	SRMG 54	360391	4123	193	16N	2E	1
147 -	SRMG 55	360392	4289	292	16N	2E	2
148	SRMG 56	360393	4289	293	16N	2E	2
149	SRMG 57	360394	4289	294	16N	2E	2
150	SRMG 58	360395	4289	295	16N	2E	1
151	SRMG 59	360396	4289	296	16N	2E	1
152	SRMG 60	360397	4289	297	16N	2E	1
153	SRMG 61	360398	4289	298	16N	2E	1
154	Horseshoe #1	375160	4453	435	16N	2E	11
155	Horseshoe #2	375161	4453	436	16N	2E	11
156	Horseshoe #3	375162	4453	437	16N	2E	11
157 -	Horseshoe #4	375163	4453	438	16N	2E	11
158	Horseshoe #5	375164	4453	440	16N	2E	11, 12
159	Horseshoe #6	375165	4453	439	16N	2E	12
160	Horseshoe #7	375166	4453	441	16N	2E	12
161	Horseshoe #8	375167	4453	442	16N	2E	12
162	Horseshoe #9	375168	4453	443	16N	2E	12
163	Horseshoe #10	375169	4453	444	16N	2E	2, 11
164	Horseshoe #11	375170	4453	445	16N	2E	2, 11
165	Horseshoe #12	375171	4453	446	16N	2E	2, 11
166	Horseshoe #13	375172	4453	447	16N	2E	1, 2, 11, 12
167 -	Horseshoe #14	375173	4453	448	16N	2E	1, 12
168	Horseshoe #15	375174	4453	449	16N	2E	1, 12
169	Horseshoe #16	375175	4453	450	16N	2E	1, 12
170	Horseshoe #17	375176	4453	451	16N	2E	1, 12
171	Horseshoe #18	375177	4453	452	16N	2E	1, 12
172	Horseshoe #19	375178	4453	453	16N	2E	2
173	Horseshoe #20	375179	4453	454	16N	2E	2
174	Horseshoe #21	375180	4453	455	16N	2E	2
175	Horseshoe #22	375181	4453	456	16N	2E	2
176	Horseshoe #23	375182	4453	457	16N	2E	2
177 -	Horseshoe #24	375183	4453	458	16N	2E	2
178	Horseshoe #25	375184	4453	459	16N	2E	1
179	Horseshoe #26	375185	4453	460	16N	2E	1
180	Horseshoe #27	375186	4453	461	16N	2E	1
181	Horseshoe #28	375187	4453	462	16N	2E	1
182	Horseshoe #29	375188	4453	463	16N	2E	1
183	Horseshoe #30	375189	4453	464	16N	2E	1
184	Horseshoe #31	375190	4453	465	16N	2E	2

RECEIVED  
 AUG 11 10 38 AM '02

7/15/02

Numerical Sequence	Name of Claim	AMC Number	Book #	Page #	Township	Range	Section(s)
185	Horseshoe #32	375191	4453	466	16N	2E	2
186	Horseshoe #33	375192	4453	467	16N	2E	2
187	Horseshoe #34	375193	4453	468	16N	2E	2
188	Horseshoe #35	375194	4453	469	16N	2E	2
189	Horseshoe #36	375195	4453	470	16N	2E	2
190	Horseshoe #37	375196	4453	471	16N	2E	1, 2
191	Horseshoe #38	375197	4453	472	16N	2E	1
192	Horseshoe #39	375198	4453	473	16N	2E	1
193	Horseshoe #40	375199	4453	474	16N	2E	1
194 -	Horseshoe #41	375200	4453	475	16N	2E	1
195	Horseshoe #42	375201	4453	476	16N	2E	1
196	Horseshoe #43	375202	4453	477	16N	2E	1
197	Horseshoe #44	375203	4453	478	16N	2E	2
198	Horseshoe #45	375204	4453	479	16N	2E	2
199	Horseshoe #46	375205	4453	480	16N	2E	2
200	Horseshoe #47	375206	4453	481	16N	2E	2
201	Horseshoe #48	375207	4453	482	16N	2E	2
202	Horseshoe #49	375208	4453	483	16N	2E	2
203	Horseshoe #50	375209	4453	484	16N	2E	1
204 -	Horseshoe #51	375210	4453	485	16N	2E	1
205	Horseshoe #52	375211	4453	486	16N	2E	1
206	Horseshoe #53	375212	4453	487	16N	2E	1
207	Horseshoe #54	375213	4453	488	16N	2E	1
208	Horseshoe #55	375214	4453	489	16N	2E	1
209	Horseshoe #56	375215	4453	490	16N	2E	1
210	Horseshoe #57	375216	4453	491	16N	2E	2
211	Horseshoe #58	375217	4453	492	16N	2E	2
212	Horseshoe #59	375218	4453	493	16N	2E	2
213	Horseshoe #60	375219	4453	494	16N	2E	1
214 -	Horseshoe #61	375220	4453	495	16N	2E	1
215	Horseshoe #62	375221	4453	496	16N	2E	1
216	Horseshoe #63	375222	4453	497	16N	2E	2
217	Horseshoe #64	375223	4453	498	16N	2E	2
218	Horseshoe #65	375224	4453	499	16N	2E	2
219	Horseshoe #66	375225	4453	500	16N	2E	1
220	Horseshoe #67	375226	4453	501	16N	2E	1
221	Horseshoe #68	375227	4453	502	16N	2E	1
222	Horseshoe #69	375228	4453	503	16N	2E	1

PHOENIX, ARIZONA

2011 AUG 11 A 10:38

RECEIVED  
LAND RECORDS OFFICE

38/50



United States Department of the Interior  
 Bureau of Land Management  
 LANDS/RECREATION & PLANNING  
 ONE N CENTRAL AVE  
 PHOENIX, AZ 85004 -2203  
 Phone: 602-417-9200

Receipt

No: 2402298

<b>Transaction #:</b> 2477521	
<b>Date of Transaction:</b> 08/11/2011	
<b>CUSTOMER:</b>	
PHOENIX CEMENT CO PO BOX 428 CLARKDALE, AZ 86324-0428 US	

LINE #	QTY	DESCRIPTION	REMARKS	UNIT PRICE	TOTAL
1	1.00	LOCATABLE MINERALS / MINING CLAIMS-NOT NEW-UNADJUD, ONE AUTH NO. ONLY / MINING CLAIM MONEY RECEIVED CASES: AMC356227/\$31080.00	MAINT (222) 2012	- n/a -	31080.00
<b>TOTAL:</b>					<b>\$31,080.00</b>

PAYMENT INFORMATION			
1	AMOUNT:	31080.00	POSTMARKED: N/A
	TYPE:	CHECK	RECEIVED: 08/11/2011
	CHECK NO:	096871	
	NAME:	PHOENIX CEMENT CO PO BOX 428 CLARKDALE AZ 86324-0428 US	

REMARKS

This receipt was generated by the automated BLM Collections and Billing System and is a paper representation of a portion of the official electronic record contained therein.

of the official electronic record contained therein.

AMC 87712  
207543  
260521  
263074  
272753  
355391  
356227  
360338  
366714  
375160

ENTERED INTO COMPUTER  
SEP 08 2010 ml

August 10, 2010

After recording, return to:  
Phoenix Cement Company  
Attn: Brian Langford  
P.O. Box 428  
Clarkdale, AZ 86324


Bureau of Land Management  
Arizona State Office  
One North Central Avenue  
Suite 800  
Phoenix, AZ 85004-4427

**NOTICE OF INTENT TO HOLD MINING CLAIMS AND PAYMENT  
OF BLM MAINTENANCE FEE**

RE: Payment of Annual Claim Maintenance Fee

Dear Sir or Madam:

This will serve as notice that Salt River Pima-Maricopa Indian Community d.b.a. PHOENIX CEMENT COMPANY, whose current mailing address is: P.O. Box 428, Clarkdale, AZ 86324, intends to hold the mining claims described on Exhibit A attached hereto for the assessment year ending at 12 o'clock, noon, on September 1, 2011 by payment of the annual maintenance fee of \$140 per claim. Payment of such amount is made herewith for such assessment year for each of the claims, the name and BLM serial number with the book and page of recording of the location notice in the official records of Yavapai County, Arizona, of which is set forth on Exhibit A attached hereto and by this reference incorporated herein. The mining claims described on Exhibit B are associated with patent application A-22975 and therefore exempt from rental fees per 43 CFR Parts 3730, et al.

  
Brian L. Langford for  
Phoenix Cement Company

RECEIVED  
BLM AZ STATE OFFICE  
2010 AUG 24 P 1:53  
PHOENIX, ARIZONA

NO. OF CLAIMS 65  
AMOUNT \$9,100.00  
RECEIPT NO. 2198920  
INIT. A.L.  
\*\* BLM-ASO \*\*

Exhibit A  
Unpatented Mining Claims located in Yavapai County, Arizona

Numerical Sequence	Name of Claim	AMC Number	Yavapai County, AZ Recorder's Book #	Page #
1	Libby 1B	207544	1570	700,701
2	Libby 1C	207545	1570	702,703
3	Libby 1D	207546	1570	704,705
4	Libby 1E	207547	1570	706,707
5	Libby 1F	207548	1570	708,709
6	Libby 2E	207554	1570	664,665
7	Libby 2F	207555	1570	666,667
8	Gypsum Heart A	207561	1570	678,679
9	Gypsum Heart B	207562	1570	680,681
10	Gypsum Heart C	207563	1570	682,683
11	Gypsum Heart 2A	207564	1570	692,693
12	Gypsum Heart 4B	207571	1570	720,721
13	Gypsum Heart 4C	207572	1570	722,723
14	Gypsum Heart 4D	207573	1570	724,725
15	Mormon Flat A	207598	1570	756,757
16	Troy D	207611	1570	776,777
17	Verde Star 8C	272763	1959	920
18	Verde Star 8D	272764	1959	922
19	Verde Star 8E	272765	1959	924
20	Verde Star 10A	272767	1959	928
21	Verde Star 10B	272768	1959	930
22	Verde Star 10C	272769	1959	932
23	Verde Star 10D	272770	1959	934
24	Verde Star 10E	272771	1959	936
25	Verde Star 10F	272772	1959	938
26	Verde Star 10G	272773	1959	940
27	Verde Star 10H	272774	1959	942
28	Verde Star 13A	272783	1959	963
29	Verde Star 13B	272784	1959	962
30	Verde Star 13D	272786	1959	966
31	Verde Star 13F	272788	1959	970
32	Verde Star 13H	272790	1959	974
33	Billy H	87732	260	74
34	Billy I	87733	260	75
35	Billy R	87736	260	84
36	Billy S	87737	260	85
37	Billy Fraction	87739	260	92
38	GH Mill Site 1	260521	1866	275,276
39	GH Mill Site 2	260522	1866	277,278

RECEIVED  
 B-M-A-T  
 2010 AUG 24 PD 1:53  
 PHOENIX, ARIZONA  
 OFFICE



Numerical Sequence	Name of Claim	AMC Number	Yavapai County, AZ Recorder's Book #	Page #
40	GH Mill Site 3	260523	1866	279,280
41	GH Mill Site 4	260524	1866	281,282
42	GH Mill Site 11	260531	1866	295,296
43	GH Mill Site 12	260532	1866	297,298
44	GH Mill Site 14	260534	1866	301,302
45	GH Mill Site 15	263074	1881	550,551
46	GH Mill Site 16	263075	1881	548,549
47	Smiths Well 1	355391	3813	547
48	Smiths Well 2	355392	3813	548
49	Smiths Well 3	355393	3813	549
50	Smiths Well 4	355394	3813	550
51	Smiths Well 5	355395	3813	551
52	Smiths Well 6	355396	3813	552
53	Smiths Well 7	355397	3813	553
54	Smiths Well 8	355398	3813	554
55	Smiths Well 9	355399	3813	555
56	Smiths Well 10	355400	3813	556
57	Smiths Well 11	355401	3813	213
58	Smiths Well 12	355402	3815	214
59	Smiths Well 13	355403	3815	557
60	Smiths Well 14	355404	3813	215
61	Smiths Well 15	355405	3815	216
62	Smiths Well 16	355406	3815	217
63	Smiths Well 17	355407	3815	218
64	Smiths Well 18	355408	3815	219
65	Smiths Well 19	355409	3815	220

RECEIVED  
 CLM AZ STATE OFFICE  
 2010 AUG 24 P 1:53  
 PHOENIX, ARIZONA

Exhibit A

Unpatented Mining Claims located in Yavapai County, Arizona removed from patent application A-22975

Numerical Sequence	Name of Claim	AMC Number	Yavapai County, AZ Recorder's Book #	Page #	Portion Removed
1	Mormon Flat C	207600	1570	752,753	S 1/2
2	Glen Canyon C	207576	1570	688,689	N 1/2
3	Glen Canyon D	207577	1570	690,691	N 1/2

RECEIVED  
BLM AZ STATE OFFICE  
2010 AUG 24 P 1:53  
PHOENIX, ARIZONA

NO. OF CLAIMS 3  
AMOUNT \$420.00  
RECEIPT NO. 2198920  
INIT. [Signature]

\*\* BLM-ASO \*\*

August 10, 2010

After recording, return to:  
Phoenix Cement Company  
Attn: Brian Langford  
P.O. Box 428  
Clarkdale, AZ 86324

Bureau of Land Management  
Arizona State Office  
One North Central Avenue  
Suite 800  
Phoenix, AZ 85004-4427

**NOTICE OF INTENT TO HOLD MINING CLAIMS AND PAYMENT  
OF BLM MAINTENANCE FEE**

RE: Payment of Annual Claim Maintenance Fee

Dear Sir or Madam:

This will serve as notice that Salt River Pima-Maricopa Indian Community d.b.a. PHOENIX CEMENT COMPANY, whose current mailing address is: P.O. Box 428, Clarkdale, AZ 86324, intends to hold the mining claims described on Exhibit A attached hereto for the assessment year ending at 12 o'clock, noon, on September 1, 2011 by payment of the annual maintenance fee of \$140 per claim. The claims have been associated with patent application A-22975 began in 1987 and therefore have been exempt from rental fees per 43 CFR Parts 3730. However, portions of the claims have withdrawn from the application. Payment of such amount is made herewith for such assessment year for each of the claims, the name and BLM serial number with the book and page of recording of the location notice in the official records of Yavapai County, Arizona, of which is set forth on Exhibit A attached hereto and by this reference incorporated herein.



Brian L. Langford for  
Phoenix Cement Company

PHOENIX, ARIZONA

2010 AUG 24 P 1:53

RECEIVED  
BLM AZ STATE OFFICE

August 10, 2010

After recording, return to:  
Phoenix Cement Company  
Attn: Brian Langford  
P.O. Box 428  
Clarkdale, AZ 86324


Bureau of Land Management  
Arizona State Office  
One North Central Avenue  
Suite 800  
Phoenix, AZ 85004-4427

**NOTICE OF INTENT TO HOLD MINING CLAIMS AND PAYMENT  
OF BLM MAINTENANCE FEE**

RE: Payment of Annual Claim Maintenance Fee

Dear Sir or Madam:

This will serve as notice that Salt River Pima-Maricopa Indian Community d.b.a. PHOENIX CEMENT COMPANY, whose current mailing address is: P.O. Box 428, Clarkdale, AZ 86324, intends to hold the mining claims described on Exhibit A attached hereto for the assessment year ending at 12 o'clock, noon, on September 1, 2011 by payment of the annual maintenance fee of \$140 per claim. Payment of such amount is made herewith for such assessment year for each of the claims, the name and BLM serial number with the book and page of recording of the location notice in the official records of Yavapai County, Arizona, of which is set forth on Exhibit A attached hereto and by this reference incorporated herein.

  
\_\_\_\_\_  
Brian L. Langford for  
Phoenix Cement Company

RECEIVED  
BLM AZ STATE OFFICE  
2010 AUG 24 P 1:53  
PHOENIX, ARIZONA

NO. OF CLAIMS 222  
AMOUNT \$31080.00  
RECEIPT NO. 2198920  
INIT. A.H.

\*\* BLM-ASO \*\*



## Exhibit A

### Unpatented Mining Claims located in the Verde Mining District, Yavapai County, Arizona

Numerical Sequence	Name of Claim	AMC Number	Book #	Page #	Township	Range	Section(s)
1	Pima No. 1	356227	3917	472	16N	2E	10
2	Pima No. 2	356228	3917	473	16N	3E	13
3	Pima No. 3	356229	3917	474	16N	2E	1
4	Pima No. 4	356230	3917	475	16N	2E	1
5	Pima No. 5	356231	3917	476	16N	2E	3
6	Pima No. 6	356232	3917	477	16N	2E	3
7	Pima No. 7	356233	3917	478	16N	2E	3
8	Pima No. 8	356234	3917	479	16N	2E	3
9	Pima No. 9	356235	3917	480	16N	2E	3
10	Pima No. 10	356236	3917	481	16N	2E	3
11	Pima No. 11	356237	3917	482	16N	2E	3
12	Pima No. 12	356238	3917	483	16N	2E	3
13	Pima No. 13	356239	3917	484	16N	2E	3
14	Pima No. 14	356240	3917	485	16N	2E	4
15	Pima No. 15	356241	3917	486	16N	2E	4
16	Pima No. 16	356242	3917	487	16N	2E	4
17	Pima No. 17	356243	3917	488	16N	2E	4
18	Pima No. 18	356244	3917	489	16N	2E	3
19	Pima No. 19	356245	3917	490	16N	2E	3
20	Pima No. 20	356246	3917	491	16N	2E	3
21	Pima No. 21	356247	3917	492	16N	2E	3
22	Pima No. 22	356248	3917	493	16N	2E	3
23	Pima No. 23	356249	3917	494	16N	2E	3
24	Pima No. 24	356250	3917	495	16N	2E	3
25	Pima No. 25	356251	3917	496	16N	2E	3
26	Pima No. 26	356252	3917	497	16N	2E	4
27	Pima No. 27	356253	3917	498	16N	2E	4
28	Pima No. 28	356254	3917	499	16N	2E	4
29	Pima No. 29	356255	3917	500	16N	2E	4
30	Pima No. 30	356256	3917	501	16N	2E	3
31	Pima No. 31	356257	3917	502	16N	2E	3
32	Pima No. 32	356258	3917	503	16N	2E	4
33	Pima No. 33	356259	3917	504	17N	2E	34
34	Pima No. 34	356260	3917	505	16N	2E	14
35	Pima No. 35	356261	3917	506	16N	2E	15
36	Pima No. 36	356262	3917	507	16N	2E	10
37	Pima No. 37	356263	3917	508	16N	2E	15
38	Pima No. 38	356264	3917	509	16N	2E	10
39	Pima No. 39	356265	3917	510	16N	2E	15
40	Pima No. 40	356266	3917	511	16N	2E	10
41	Pima No. 41	356267	3917	512	16N	2E	15
42	Pima No. 42	356268	3917	513	16N	2E	10
43	Pima No. 43	356269	3917	514	16N	2E	10

RECEIVED  
 T.M. AZERITE OFFICE  
 2000 AUG 24 P 1:53

Numerical Sequence	Name of Claim	AMC Number	Book #	Page #	Township	Range	Section(s)
44	Pima No. 44	356270	3917	515	16N	2E	10
45	Pima No. 45	356271	3917	516	16N	2E	10
46	Pima No. 46	356272	3917	517	16N	2E	9
47	Pima No. 47	356273	3917	518	16N	2E	11
48	Salt River No. 1	356274	3917	519	16N	2E	14, 15
49	Salt River No. 2	356275	3917	520	16N	2E	10,11,14,15
50	Salt River No. 3	356276	3917	521	16N	2E	15
51	Salt River No. 4	356277	3917	522	16N	2E	10, 15
52	Salt River No. 5	356278	3917	523	16N	2E	15
53	Salt River No. 6	356279	3917	524	16N	2E	10,15
54	Salt River No. 7	356280	3917	525	16N	2E	15
55	Salt River No. 8	356281	3917	526	16N	2E	10, 15
56	Salt River No. 9	356282	3917	527	16N	2E	15
57	Salt River No. 10	356283	3917	528	16N	2E	10, 15
58	Salt River No. 11	356284	3917	529	16N	2E	9, 10
59	Salt River No. 12	356285	3917	530	16N	2E	9, 10
60	Salt River No. 13	356286	3917	531	16N	2E	9, 10
61	Salt River No. 14	356287	3917	532	16N	2E	9, 10
62	Salt River No. 15	356288	3917	533	16N	2E	9
63	Salt River No. 15A	356289	3917	534	16N	2E	9
64	Salt River No. 17	356290	3917	535	16N	2E	3, 10
65	Salt River No. 18	356291	3917	536	16N	2E	3
66	Salt River No. 19	356292	3917	537	16N	2E	3, 10
67	Salt River No. 20	356293	3917	538	16N	2E	3
68	Salt River No. 21	356294	3917	539	16N	2E	3, 10
69	Salt River No. 22	356295	3917	540	16N	2E	3
70	Salt River No. 23	356296	3917	541	16N	2E	3, 10
71	Salt River No. 24	356297	3917	542	16N	2E	3
72	Salt River No. 25	356298	3917	543	16N	2E	3, 10
73	Salt River No. 26	356299	3917	544	16N	2E	3, 4
74	Salt River No. 27	356300	3917	545	16N	2E	3,4,9,10
75	Salt River No. 28	356301	3917	546	16N	2E	4
76	Salt River No. 29	356302	3917	547	16N	2E	4,9
77	Salt River No. 30	356303	3917	548	16N,17N	2E	3,35
78	Salt River No. 31	356304	3917	549	16N	2E	3
79	Salt River No. 32	356305	3917	550	16N, 17N	2E	3, 35
80	Salt River No. 33	356306	3917	551	16N	2E	3
81	Salt River No. 34	356307	3917	552	16N, 17N	2E	3, 35
82	Salt River No. 35	356308	3917	553	16N	2E	3
83	Salt River No. 36	356309	3917	554	16N, 17N	2E	34, 35
84	Salt River No. 37	356310	3917	555	16N	2E	3
85	Salt River No. 38	356311	3917	556	16N, 17N	2E	4, 34
86	Salt River No. 39	356312	3917	557	16N	2E	3,4
87	Salt River No. 40	356313	3917	558	16N, 17N	2E	3, 4, 34
88	Salt River No. 41	356314	3917	559	16N	2E	4
89	Salt River No. 42	356315	3917	560	16N, 17N	2E	4, 34
90	Salt River No. 43	356316	3917	561	16N	2E	4

RECEIVED  
 COUNTY CLERK  
 PIMA COUNTY  
 OFFICE  
 11-53

Numerical Sequence	Name of Claim	AMC Number	Book #	Page #	Township	Range	Section(s)
91	Salt River No. 44	356317	3917	562	16N, 17N	2E	4, 34
92	Salt River No. 45	356318	3917	563	16N	2E	11
93	SRMG 1	360338	4123	140	16N	2E	11
94	SRMG 2	360339	4123	141	16N	2E	11
95	SRMG 3	360340	4123	142	16N	2E	11
96	SRMG 4	360341	4123	143	16N	2E	11
97	SRMG 5	360342	4123	144	16N	2E	12
98	SRMG 6	360343	4123	145	16N	2E	12
99	SRMG 7	360344	4123	146	16N	2E	12
100	SRMG 8	360345	4123	147	16N	2E	11
101	SRMG 9	360346	4123	148	16N	2E	11
102	SRMG 10	360347	4123	149	16N	2E	12
103	SRMG 11	360348	4123	150	16N	2E	12
104	SRMG 12	360349	4123	151	16N	2E	12
105	SRMG 13	360350	4123	152	16N	2E	2
106	SRMG 14	360351	4123	153	16N	2E	2
107	SRMG 15	360352	4123	154	16N	2E	2
108	SRMG 16	360353	4123	155	16N	2E	2
109	SRMG 17	360354	4123	156	16N	2E	2
110	SRMG 18	360355	4123	157	16N	2E	1
111	SRMG 19	360356	4123	158	16N	2E	1
112	SRMG 20	360357	4123	159	16N	2E	1
113	SRMG 21	360358	4123	160	16N	2E	1
114	SRMG 22	360359	4123	161	16N	2E	1
115	SRMG 23	360360	4123	162	16N	2E	2
116	SRMG 24	360361	4123	163	16N	2E	2
117	SRMG 25	360362	4123	164	16N	2E	2
118	SRMG 26	360363	4123	165	16N	2E	2
119	SRMG 27	360364	4123	166	16N	2E	2
120	SRMG 28	360365	4123	167	16N	2E	2
121	SRMG 29	360366	4123	168	16N	2E	1
122	SRMG 30	360367	4123	169	16N	2E	1
123	SRMG 31	360368	4123	170	16N	2E	1
124	SRMG 32	360369	4123	171	16N	2E	1
125	SRMG 33	360370	4123	172	16N	2E	1
126	SRMG 34	366714	4289	291	16N	2E	2
127	SRMG 35	360372	4123	174	16N	2E	2
128	SRMG 36	360373	4123	175	16N	2E	2
129	SRMG 37	360374	4123	176	16N	2E	2
130	SRMG 38	360375	4123	177	16N	2E	2
131	SRMG 39	360376	4123	178	16N	2E	1
132	SRMG 40	360377	4123	179	16N	2E	1
133	SRMG 41	360378	4123	180	16N	2E	1
134	SRMG 42	360379	4123	181	16N	2E	1
135	SRMG 43	360380	4123	182	16N	2E	1
136	SRMG 44	360381	4123	183	16N	2E	2
137	SRMG 45	360382	4123	184	16N	2E	2

RECEIVED  
 COUNTY OF ARIZONA  
 2010 AUG 24 P 1:53

Numerical Sequence	Name of Claim	AMC Number	Book #	Page #	Township	Range	Section(s)
138	SRMG 46	360383	4123	185	16N	2E	2
139	SRMG 47	360384	4123	186	16N	2E	2
140	SRMG 48	360385	4123	187	16N	2E	2
141	SRMG 49	360386	4123	188	16N	2E	1
142	SRMG 50	360387	4123	189	16N	2E	1
143	SRMG 51	360388	4123	190	16N	2E	1
144	SRMG 52	360389	4123	191	16N	2E	1
145	SRMG 53	360390	4123	192	16N	2E	1
146	SRMG 54	360391	4123	193	16N	2E	1
147	SRMG 55	360392	4289	292	16N	2E	2
148	SRMG 56	360393	4289	293	16N	2E	2
149	SRMG 57	360394	4289	294	16N	2E	2
150	SRMG 58	360395	4289	295	16N	2E	1
151	SRMG 59	360396	4289	296	16N	2E	1
152	SRMG 60	360397	4289	297	16N	2E	1
153	SRMG 61	360398	4289	298	16N	2E	1
154	Horseshoe #1	375160	4453	435	16N	2E	11
155	Horseshoe #2	375161	4453	436	16N	2E	11
156	Horseshoe #3	375162	4453	437	16N	2E	11
157	Horseshoe #4	375163	4453	438	16N	2E	11
158	Horseshoe #5	375164	4453	440	16N	2E	11, 12
159	Horseshoe #6	375165	4453	439	16N	2E	12
160	Horseshoe #7	375166	4453	441	16N	2E	12
161	Horseshoe #8	375167	4453	442	16N	2E	12
162	Horseshoe #9	375168	4453	443	16N	2E	12
163	Horseshoe #10	375169	4453	444	16N	2E	12
164	Horseshoe #11	375170	4453	445	16N	2E	2, 11
165	Horseshoe #12	375171	4453	446	16N	2E	2, 11
166	Horseshoe #13	375172	4453	447	16N	2E	2, 11
167	Horseshoe #14	375173	4453	448	16N	2E	1, 2, 11, 12
168	Horseshoe #15	375174	4453	449	16N	2E	1, 12
169	Horseshoe #16	375175	4453	450	16N	2E	1, 12
170	Horseshoe #17	375176	4453	451	16N	2E	1, 12
171	Horseshoe #18	375177	4453	452	16N	2E	1, 12
172	Horseshoe #19	375178	4453	453	16N	2E	2
173	Horseshoe #20	375179	4453	454	16N	2E	2
174	Horseshoe #21	375180	4453	455	16N	2E	2
175	Horseshoe #22	375181	4453	456	16N	2E	2
176	Horseshoe #23	375182	4453	457	16N	2E	2
177	Horseshoe #24	375183	4453	458	16N	2E	2
178	Horseshoe #25	375184	4453	459	16N	2E	2
179	Horseshoe #26	375185	4453	460	16N	2E	2
180	Horseshoe #27	375186	4453	461	16N	2E	2
181	Horseshoe #28	375187	4453	462	16N	2E	2
182	Horseshoe #29	375188	4453	463	16N	2E	2
183	Horseshoe #30	375189	4453	464	16N	2E	2
184	Horseshoe #31	375190	4453	465	16N	2E	2

RECEIVED  
 200 AUG 21 11 53 AM '03  
 COUNTY CLERK'S OFFICE



Numerical Sequence	Name of Claim	AMC Number	Book #	Page #	Township	Range	Section(s)
185	Horseshoe #32	375191	4453	466	16N	2E	2
186	Horseshoe #33	375192	4453	467	16N	2E	2
187	Horseshoe #34	375193	4453	468	16N	2E	2
188	Horseshoe #35	375194	4453	469	16N	2E	2
189	Horseshoe #36	375195	4453	470	16N	2E	2
190	Horseshoe #37	375196	4453	471	16N	2E	1, 2
191	Horseshoe #38	375197	4453	472	16N	2E	1
192	Horseshoe #39	375198	4453	473	16N	2E	1
193	Horseshoe #40	375199	4453	474	16N	2E	1
194	Horseshoe #41	375200	4453	475	16N	2E	1
195	Horseshoe #42	375201	4453	476	16N	2E	1
196	Horseshoe #43	375202	4453	477	16N	2E	1
197	Horseshoe #44	375203	4453	478	16N	2E	2
198	Horseshoe #45	375204	4453	479	16N	2E	2
199	Horseshoe #46	375205	4453	480	16N	2E	2
200	Horseshoe #47	375206	4453	481	16N	2E	2
201	Horseshoe #48	375207	4453	482	16N	2E	2
202	Horseshoe #49	375208	4453	483	16N	2E	2
203	Horseshoe #50	375209	4453	484	16N	2E	1
204	Horseshoe #51	375210	4453	485	16N	2E	1
205	Horseshoe #52	375211	4453	486	16N	2E	1
206	Horseshoe #53	375212	4453	487	16N	2E	1
207	Horseshoe #54	375213	4453	488	16N	2E	1
208	Horseshoe #55	375214	4453	489	16N	2E	1
209	Horseshoe #56	375215	4453	490	16N	2E	1
210	Horseshoe #57	375216	4453	491	16N	2E	2
211	Horseshoe #58	375217	4453	492	16N	2E	2
212	Horseshoe #59	375218	4453	493	16N	2E	2
213	Horseshoe #60	375219	4453	494	16N	2E	1
214	Horseshoe #61	375220	4453	495	16N	2E	1
215	Horseshoe #62	375221	4453	496	16N	2E	1
216	Horseshoe #63	375222	4453	497	16N	2E	2
217	Horseshoe #64	375223	4453	498	16N	2E	2
218	Horseshoe #65	375224	4453	499	16N	2E	2
219	Horseshoe #66	375225	4453	500	16N	2E	1
220	Horseshoe #67	375226	4453	501	16N	2E	1
221	Horseshoe #68	375227	4453	502	16N	2E	1
222	Horseshoe #69	375228	4453	503	16N	2E	1

RECEIVED  
PLM AZ STATE OFFICE  
2010 AUG 24 P 1:53  
PHOENIX, ARIZONA

**United States Department of the Interior  
Bureau of Land Management  
LANDS/RECREATION & PLANNING  
ONE N CENTRAL AVE  
PHOENIX, AZ 85004 -2203  
Phone:**

Receipt

No: 2198920

<b>Transaction #:</b> 2268823		<b>ENTERED INTO COMPUTER</b> AA <b>SEP 08 2010</b>
<b>Date of Transaction:</b> 08/24/2010		
<b>CUSTOMER:</b>	PHOENIX CEMENT CO PO BOX 428 CLARKDALE, AZ 86324-0428 US	

LINE #	QTY	DESCRIPTION	REMARKS	UNIT PRICE	TOTAL
1	1.00	LOCATABLE MINERALS / MINING CLAIMS-NOT NEW-UNADJUD, ONE AUTH NO. ONLY / MINING CLAIM MONEY RECEIVED CASES: AMC207544/\$9100.00	MAINT FEE PYMNT (65) 2011	- n/a -	9100.00
2	1.00	LOCATABLE MINERALS / MINING CLAIMS-NOT NEW-UNADJUD, ONE AUTH NO. ONLY / MINING CLAIM MONEY RECEIVED CASES: AMC207600/\$420.00	MAINT FEE PYMNT (3) 2011	- n/a -	420.00
3	1.00	LOCATABLE MINERALS / MINING CLAIMS-NOT NEW-UNADJUD, ONE AUTH NO. ONLY / MINING CLAIM MONEY RECEIVED CASES: AMC356227/\$31080.00	MAINT FEE PYMNT (222) 2011	- n/a -	31080.00
<b>TOTAL:</b>					<b>\$40,600.00</b>

PAYMENT INFORMATION			
1	<b>AMOUNT:</b>	40600.00	<b>POSTMARKED:</b> N/A
	<b>TYPE:</b>	CHECK	<b>RECEIVED:</b> 08/24/2010
	<b>CHECK NO:</b>	91369	
	<b>NAME:</b>	PHOENIX CEMENT CO PO BOX 428 CLARKDALE AZ 86324-0428 US	

This receipt was generated by the automated BLM Collections and Billing System and is a paper representation of a portion

LEAD FILE NUMBERS:

AMC 356227, 360338 366714 375160

AMC 207543 272753 87712 260521

AMC 355391

**United States Department of the Interior**  
**Bureau of Land Management**  
 BUSINESS & SUPPORT SVCS DIV  
 ONE N CENTRAL AVE SUITE 800  
 PHOENIX, AZ 85004 -4427  
 Phone: (602) 417-9200

Receipt

No: 1964958

<b>Transaction #:</b> 2028749	
<b>Date of Transaction:</b> 07/27/2009	
<b>CUSTOMER:</b>	PHOENIX CEMENT CO PO BOX 428 CLARKDALE, AZ 86324-0428 US

LINE #	QTY	DESCRIPTION	REMARKS	UNIT PRICE	TOTAL
1	1.00	LOCATABLE MINERALS / MINING CLAIMS- NOT NEW-UNADJUD, ONE AUTH NO. ONLY / MINING CLAIM MONEY RECEIVED CASES: AMC360338/\$40600.00	MAINT 2010	- n/a -	40600.00
<b>TOTAL:</b>					<b>\$40,600.00</b>

PAYMENT INFORMATION					
1	AMOUNT:	40600.00	POSTMARKED:	07/23/2009	
	TYPE:	CHECK	RECEIVED:	07/27/2009	
	CHECK NO:	084485			
	NAME:	PHOENIX CEMENT COMPANY PO BOX 428 CLARKDALE AZ 86324-0428 US			

REMARKS
NO PAPER WORK ATTACHED WITH PAYMENT.

This receipt was generated by the automated BLM Collections and Billing System and is a paper representation of a portion of the official electronic record contained therein.

**ENTERED INTO COMPUTER**  
 8/3/09 *[Signature]*



July 21, 2009

After recording, return to:  
Phoenix Cement Company  
Attn: Brian Langford  
P.O. Box 428  
Clarkdale, AZ 86324


Bureau of Land Management  
Arizona State Office  
One North Central Avenue  
Suite 800  
Phoenix, AZ 85004-4427

**NOTICE OF INTENT TO HOLD MINING CLAIMS AND PAYMENT  
OF BLM MAINTENANCE FEE**

RE: Payment of Annual Claim Maintenance Fee

Dear Sir or Madam:

This will serve as notice that Salt River Pima-Maricopa Indian Community d.b.a. PHOENIX CEMENT COMPANY, whose current mailing address is: P.O. Box 428, Clarkdale, AZ 86324, intends to hold the mining claims described on Exhibit A attached hereto for the assessment year ending at 12 o'clock, noon, on September 1, 2010 by payment of the annual maintenance fee of \$140 per claim. Payment of such amount is made herewith for such assessment year for each of the claims, the name and BLM serial number with the book and page of recording of the location notice in the official records of Yavapai County, Arizona, of which is set forth on Exhibit A attached hereto and by this reference incorporated herein.

  
Brian L. Langford for  
Phoenix Cement Company

PHOENIX, ARIZONA

2009 JUL 30 P 3: 58

RECEIVED  
BLM ARIZONA OFFICE

290  
#1964958

## Exhibit A

### Unpatented Mining Claims located in the Verde Mining District, Yavapai County, Arizona

Numerical Sequence	Name of Claim	AMC Number	Book #	Page #	Township	Range	Section(s)
1	Pima No. 1	356227	3917	472	16N	2E	10
2	Pima No. 2	356228	3917	473	16N	3E	13
3	Pima No. 3	356229	3917	474	16N	2E	1
4	Pima No. 4	356230	3917	475	16N	2E	1
5	Pima No. 5	356231	3917	476	16N	2E	3
6	Pima No. 6	356232	3917	477	16N	2E	3
7	Pima No. 7	356233	3917	478	16N	2E	3
8	Pima No. 8	356234	3917	479	16N	2E	3
9	Pima No. 9	356235	3917	480	16N	2E	3
10	Pima No. 10	356236	3917	481	16N	2E	3
11	Pima No. 11	356237	3917	482	16N	2E	3
12	Pima No. 12	356238	3917	483	16N	2E	3
13	Pima No. 13	356239	3917	484	16N	2E	3
14	Pima No. 14	356240	3917	485	16N	2E	4
15	Pima No. 15	356241	3917	486	16N	2E	4
16	Pima No. 16	356242	3917	487	16N	2E	4
17	Pima No. 17	356243	3917	488	16N	2E	4
18	Pima No. 18	356244	3917	489	16N	2E	3
19	Pima No. 19	356245	3917	490	16N	2E	3
20	Pima No. 20	356246	3917	491	16N	2E	3
21	Pima No. 21	356247	3917	492	16N	2E	3
22	Pima No. 22	356248	3917	493	16N	2E	3
23	Pima No. 23	356249	3917	494	16N	2E	3
24	Pima No. 24	356250	3917	495	16N	2E	3
25	Pima No. 25	356251	3917	496	16N	2E	3
26	Pima No. 26	356252	3917	497	16N	2E	4
27	Pima No. 27	356253	3917	498	16N	2E	4
28	Pima No. 28	356254	3917	499	16N	2E	4
29	Pima No. 29	356255	3917	500	16N	2E	4
30	Pima No. 30	356256	3917	501	16N	2E	3
31	Pima No. 31	356257	3917	502	16N	2E	3
32	Pima No. 32	356258	3917	503	16N	2E	4
33	Pima No. 33	356259	3917	504	17N	2E	34
34	Pima No. 34	356260	3917	505	16N	2E	14
35	Pima No. 35	356261	3917	506	16N	2E	15
36	Pima No. 36	356262	3917	507	16N	2E	10
37	Pima No. 37	356263	3917	508	16N	2E	15
38	Pima No. 38	356264	3917	509	16N	2E	10
39	Pima No. 39	356265	3917	510	16N	2E	15
40	Pima No. 40	356266	3917	511	16N	2E	10
41	Pima No. 41	356267	3917	512	16N	2E	15
42	Pima No. 42	356268	3917	513	16N	2E	10
43	Pima No. 43	356269	3917	514	16N	2E	10

RECEIVED  
 PIMA COUNTY ARIZONA  
 2009 JUL 30 P 3:58

ERG

Numerical Sequence	Name of Claim	AMC Number	Book #	Page #	Township	Range	Section(s)
44	Pima No. 44	356270	3917	515	16N	2E	10
45	Pima No. 45	356271	3917	516	16N	2E	10
46	Pima No. 46	356272	3917	517	16N	2E	9
47	Pima No. 47	356273	3917	518	16N	2E	11
48	Salt River No. 1	356274	3917	519	16N	2E	14, 15
49	Salt River No. 2	356275	3917	520	16N	2E	10,11,14,15
50	Salt River No. 3	356276	3917	521	16N	2E	15
51	Salt River No. 4	356277	3917	522	16N	2E	10, 15
52	Salt River No. 5	356278	3917	523	16N	2E	15
53	Salt River No. 6	356279	3917	524	16N	2E	10,15
54	Salt River No. 7	356280	3917	525	16N	2E	15
55	Salt River No. 8	356281	3917	526	16N	2E	10, 15
56	Salt River No. 9	356282	3917	527	16N	2E	15
57	Salt River No. 10	356283	3917	528	16N	2E	10, 15
58	Salt River No. 11	356284	3917	529	16N	2E	9, 10
59	Salt River No. 12	356285	3917	530	16N	2E	9, 10
60	Salt River No. 13	356286	3917	531	16N	2E	9, 10
61	Salt River No. 14	356287	3917	532	16N	2E	9, 10
62	Salt River No. 15	356288	3917	533	16N	2E	9
63	Salt River No. 15A	356289	3917	534	16N	2E	9
64	Salt River No. 17	356290	3917	535	16N	2E	3, 10
65	Salt River No. 18	356291	3917	536	16N	2E	3
66	Salt River No. 19	356292	3917	537	16N	2E	3, 10
67	Salt River No. 20	356293	3917	538	16N	2E	3
68	Salt River No. 21	356294	3917	539	16N	2E	3, 10
69	Salt River No. 22	356295	3917	540	16N	2E	3
70	Salt River No. 23	356296	3917	541	16N	2E	3, 10
71	Salt River No. 24	356297	3917	542	16N	2E	3
72	Salt River No. 25	356298	3917	543	16N	2E	3, 10
73	Salt River No. 26	356299	3917	544	16N	2E	3, 4
✓ 74	Salt River No. 27	356300	3917	545	16N	2E	3,4,9,10
75	Salt River No. 28	356301	3917	546	16N	2E	4
76	Salt River No. 29	356302	3917	547	16N	2E	4,9
77	Salt River No. 30	356303	3917	548	16N,17N	2E	3,35
78	Salt River No. 31	356304	3917	549	16N	2E	3
79	Salt River No. 32	356305	3917	550	16N, 17N	2E	3, 35
80	Salt River No. 33	356306	3917	551	16N	2E	3
81	Salt River No. 34	356307	3917	552	16N, 17N	2E	3, 35
82	Salt River No. 35	356308	3917	553	16N	2E	3
83	Salt River No. 36	356309	3917	554	16N, 17N	2E	3, 34, 35
84	Salt River No. 37	356310	3917	555	16N	2E	3
85	Salt River No. 38	356311	3917	556	16N, 17N	2E	3, 4, 34
86	Salt River No. 39	356312	3917	557	16N	2E	3,4
87	Salt River No. 40	356313	3917	558	16N, 17N	2E	3, 4, 34
88	Salt River No. 41	356314	3917	559	16N	2E	4
89	Salt River No. 42	356315	3917	560	16N, 17N	2E	4, 34
90	Salt River No. 43	356316	3917	561	16N	2E	4

DECEMBER 1903  
 PIMA COUNTY, ARIZONA  
 REGISTERED

606

Numerical Sequence	Name of Claim	AMC Number	Book #	Page #	Township	Range	Section(s)
91	Salt River No. 44	356317	3917	562	16N, 17N	2E	4, 34
92 ✓	Salt River No. 45	356318	3917	563	16N	2E	11
93 L	SRMG 1	L360338	4123	140	16N	2E	11
94	SRMG 2	360339	4123	141	16N	2E	11
95	SRMG 3	360340	4123	142	16N	2E	11
96	SRMG 4	360341	4123	143	16N	2E	11
97	SRMG 5	360342	4123	144	16N	2E	12
98	SRMG 6	360343	4123	145	16N	2E	12
99	SRMG 7	360344	4123	146	16N	2E	12
100	SRMG 8	360345	4123	147	16N	2E	11
101	SRMG 9	360346	4123	148	16N	2E	11
102	SRMG 10	360347	4123	149	16N	2E	12
103	SRMG 11	360348	4123	150	16N	2E	12
104	SRMG 12	360349	4123	151	16N	2E	12
105	SRMG 13	360350	4123	152	16N	2E	2
106	SRMG 14	360351	4123	153	16N	2E	2
107	SRMG 15	360352	4123	154	16N	2E	2
108	SRMG 16	360353	4123	155	16N	2E	2
109	SRMG 17	360354	4123	156	16N	2E	2
110	SRMG 18	360355	4123	157	16N	2E	1
111	SRMG 19	360356	4123	158	16N	2E	1
112	SRMG 20	360357	4123	159	16N	2E	1
113	SRMG 21	360358	4123	160	16N	2E	1
114	SRMG 22	360359	4123	161	16N	2E	1
115	SRMG 23	360360	4123	162	16N	2E	2
116	SRMG 24	360361	4123	163	16N	2E	2
117	SRMG 25	360362	4123	164	16N	2E	2
118	SRMG 26	360363	4123	165	16N	2E	2
119	SRMG 27	360364	4123	166	16N	2E	2
120	SRMG 28	360365	4123	167	16N	2E	2
121	SRMG 29	360366	4123	168	16N	2E	1
122	SRMG 30	360367	4123	169	16N	2E	1
123	SRMG 31	360368	4123	170	16N	2E	1
124	SRMG 32	360369	4123	171	16N	2E	1
✓ 125	SRMG 33	360370	4123	172	16N	2E	1
✓ 126	SRMG 34	L366714	4289	291	16N	2E	2
127	SRMG 35	360372	4123	174	16N	2E	2
128	SRMG 36	360373	4123	175	16N	2E	2
129	SRMG 37	360374	4123	176	16N	2E	2
130	SRMG 38	360375	4123	177	16N	2E	2
131	SRMG 39	360376	4123	178	16N	2E	1
132	SRMG 40	360377	4123	179	16N	2E	1
133	SRMG 41	360378	4123	180	16N	2E	1
134	SRMG 42	360379	4123	181	16N	2E	1
135	SRMG 43	360380	4123	182	16N	2E	1
136	SRMG 44	360381	4123	183	16N	2E	2
137	SRMG 45	360382	4123	184	16N	2E	2

RECEIVED

826

Numerical Sequence	Name of Claim	AMC Number	Book #	Page #	Township	Range	Section(s)
138	SRMG 46	360383	4123	185	16N	2E	2
139	SRMG 47	360384	4123	186	16N	2E	2
140	SRMG 48	360385	4123	187	16N	2E	2
141	SRMG 49	360386	4123	188	16N	2E	1
142	SRMG 50	360387	4123	189	16N	2E	1
143	SRMG 51	360388	4123	190	16N	2E	1
144	SRMG 52	360389	4123	191	16N	2E	1
145	SRMG 53	360390	4123	192	16N	2E	1
146	SRMG 54	360391	4123	193	16N	2E	1
147	SRMG 55	360392	4289	292	16N	2E	2
148	SRMG 56	360393	4289	293	16N	2E	2
149	SRMG 57	360394	4289	294	16N	2E	2
150	SRMG 58	360395	4289	295	16N	2E	1
151	SRMG 59	360396	4289	296	16N	2E	1
152	SRMG 60	360397	4289	297	16N	2E	1
153	SRMG 61	360398	4289	298	16N	2E	1
154	Horseshoe #1	375160	4453	435	16N	2E	11
155	Horseshoe #2	375161	4453	436	16N	2E	11
156	Horseshoe #3	375162	4453	437	16N	2E	11
157	Horseshoe #4	375163	4453	438	16N	2E	11
158	Horseshoe #5	375164	4453	440	16N	2E	11, 12
159	Horseshoe #6	375165	4453	439	16N	2E	12
160	Horseshoe #7	375166	4453	441	16N	2E	12
161	Horseshoe #8	375167	4453	442	16N	2E	12
162	Horseshoe #9	375168	4453	443	16N	2E	12
163	Horseshoe #10	375169	4453	444	16N	2E	2, 11
164	Horseshoe #11	375170	4453	445	16N	2E	2, 11
165	Horseshoe #12	375171	4453	446	16N	2E	2, 11
166	Horseshoe #13	375172	4453	447	16N	2E	1, 2, 11, 12
167	Horseshoe #14	375173	4453	448	16N	2E	1, 12
168	Horseshoe #15	375174	4453	449	16N	2E	1, 12
169	Horseshoe #16	375175	4453	450	16N	2E	1, 12
170	Horseshoe #17	375176	4453	451	16N	2E	1, 12
171	Horseshoe #18	375177	4453	452	16N	2E	1, 12
172	Horseshoe #19	375178	4453	453	16N	2E	2
173	Horseshoe #20	375179	4453	454	16N	2E	2
174	Horseshoe #21	375180	4453	455	16N	2E	2
175	Horseshoe #22	375181	4453	456	16N	2E	2
176	Horseshoe #23	375182	4453	457	16N	2E	2
177	Horseshoe #24	375183	4453	458	16N	2E	2
178	Horseshoe #25	375184	4453	459	16N	2E	1
179	Horseshoe #26	375185	4453	460	16N	2E	1
180	Horseshoe #27	375186	4453	461	16N	2E	1
181	Horseshoe #28	375187	4453	462	16N	2E	1
182	Horseshoe #29	375188	4453	463	16N	2E	1
183	Horseshoe #30	375189	4453	464	16N	2E	1
184	Horseshoe #31	375190	4453	465	16N	2E	2

RECEIVED



Numerical Sequence	Name of Claim	AMC Number	Book #	Page #	Township	Range	Section(s)
185	Horseshoe #32	375191	4453	466	16N	2E	2
186	Horseshoe #33	375192	4453	467	16N	2E	2
187	Horseshoe #34	375193	4453	468	16N	2E	2
188	Horseshoe #35	375194	4453	469	16N	2E	2
189	Horseshoe #36	375195	4453	470	16N	2E	2
190	Horseshoe #37	375196	4453	471	16N	2E	1, 2
191	Horseshoe #38	375197	4453	472	16N	2E	1
192	Horseshoe #39	375198	4453	473	16N	2E	1
193	Horseshoe #40	375199	4453	474	16N	2E	1
194	Horseshoe #41	375200	4453	475	16N	2E	1
195	Horseshoe #42	375201	4453	476	16N	2E	1
196	Horseshoe #43	375202	4453	477	16N	2E	1
197	Horseshoe #44	375203	4453	478	16N	2E	2
198	Horseshoe #45	375204	4453	479	16N	2E	2
199	Horseshoe #46	375205	4453	480	16N	2E	2
200	Horseshoe #47	375206	4453	481	16N	2E	2
201	Horseshoe #48	375207	4453	482	16N	2E	2
202	Horseshoe #49	375208	4453	483	16N	2E	2
203	Horseshoe #50	375209	4453	484	16N	2E	1
204	Horseshoe #51	375210	4453	485	16N	2E	1
205	Horseshoe #52	375211	4453	486	16N	2E	1
206	Horseshoe #53	375212	4453	487	16N	2E	1
207	Horseshoe #54	375213	4453	488	16N	2E	1
208	Horseshoe #55	375214	4453	489	16N	2E	1
209	Horseshoe #56	375215	4453	490	16N	2E	1
210	Horseshoe #57	375216	4453	491	16N	2E	2
211	Horseshoe #58	375217	4453	492	16N	2E	2
212	Horseshoe #59	375218	4453	493	16N	2E	2
213	Horseshoe #60	375219	4453	494	16N	2E	1
214	Horseshoe #61	375220	4453	495	16N	2E	1
215	Horseshoe #62	375221	4453	496	16N	2E	1
216	Horseshoe #63	375222	4453	497	16N	2E	2
217	Horseshoe #64	375223	4453	498	16N	2E	2
218	Horseshoe #65	375224	4453	499	16N	2E	2
219	Horseshoe #66	375225	4453	500	16N	2E	1
220	Horseshoe #67	375226	4453	501	16N	2E	1
221	Horseshoe #68	375227	4453	502	16N	2E	1
222	Horseshoe #69	375228	4453	503	16N	2E	1

SEC

ARIZONA

JUN 30 1957

RECEIVED

July 21, 2009

After recording, return to:  
Phoenix Cement Company  
Attn: Brian Langford  
P.O. Box 428  
Clarkdale, AZ 86324


Bureau of Land Management  
Arizona State Office  
One North Central Avenue  
Suite 800  
Phoenix, AZ 85004-4427

**NOTICE OF INTENT TO HOLD MINING CLAIMS AND PAYMENT  
OF BLM MAINTENANCE FEE**

RE: Payment of Annual Claim Maintenance Fee

Dear Sir or Madam:

This will serve as notice that Salt River Pima-Maricopa Indian Community d.b.a. PHOENIX CEMENT COMPANY, whose current mailing address is: P.O. Box 428, Clarkdale, AZ 86324, intends to hold the mining claims described on Exhibit A attached hereto for the assessment year ending at 12 o'clock, noon, on September 1, 2010 by payment of the annual maintenance fee of \$140 per claim. The mining claims described on Exhibit B are associated with patent application A-22975 and therefore exempt from rental fees per 43 CFR Parts 3730, et al. Payment of such amount is made herewith for such assessment year for each of the claims, the name and BLM serial number with the book and page of recording of the location notice in the official records of Yavapai County, Arizona, of which is set forth on Exhibit A attached hereto and by this reference incorporated herein.

  
Brian L. Langford for  
Phoenix Cement Company

PHOENIX, ARIZONA

2009 JUL 30 P 3:57

RECEIVED  
BLM OFFICE

ELI

207543  
272753  
87712

Exhibit A  
Unpatented Mining Claims located in Yavapai County, Arizona

Numerical Sequence	Name of Claim	AMC Number	Yavapai County, AZ Recorder's Book #	Page #
1	Libby 1B	207544	1570	700,701
2	Libby 1C	207545	1570	702,703
3	Libby 1D	207546	1570	704,705
4	Libby 1E	207547	1570	706,707
5	Libby 1F	207548	1570	708,709
6	Libby 2E	207554	1570	664,665
7	Libby 2F	207555	1570	666,667
8	Gypsum Heart A	207561	1570	678,679
9	Gypsum Heart B	207562	1570	680,681
10	Gypsum Heart C	207563	1570	682,683
11	Gypsum Heart 2A	207564 ✓	1570	692,693
12	Gypsum Heart 4B	207571	1570	720,721
13	Gypsum Heart 4C	207572	1570	722,723
14	Gypsum Heart 4D	207573	1570	724,725
15	Mormon Flat A	207598	1570	756,757
16	Troy D	207611 ✓	1570	776,777
17	Verde Star 8C	272763	1959	920
18	Verde Star 8D	272764	1959	922
19	Verde Star 8E	272765	1959	924
20	Verde Star 10A	272767	1959	928
21	Verde Star 10B	272768	1959	930
22	Verde Star 10C	272769	1959	932
23	Verde Star 10D	272770	1959	934
24	Verde Star 10E	272771	1959	936
25	Verde Star 10F	272772	1959	938
26	Verde Star 10G	272773	1959	940
27	Verde Star 10H	272774	1959	942
28	Verde Star 13A	272783 ✓	1959	963
29	Verde Star 13B	272784 ✓	1959	962
30	Verde Star 13D	272786 ✓	1959	966
31	Verde Star 13F	272788 ✓	1959	970
32	Verde Star 13H	272790 ✓	1959	974
33	Billy H	87732	260	74
34	Billy I	87733	260	75
35	Billy R	87736	260	84
36	Billy S	87737	260	85
37	Billy Fraction	87739	260	92
38	GH Mill Site 1	260521	1866	275,276
39	GH Mill Site 2	260522	1866	277,278

RECEIVED  
YAVAPAI COUNTY, ARIZONA

RECEIVED  
YAVAPAI COUNTY, ARIZONA

2075

RECEIVED  
 COUNTY CLERK'S OFFICE  
 2009 JUL 30 P 3:56  
 PHOENIX, ARIZONA

583

Numerical Sequence	Name of Claim	AMC Number	Yavapai County, AZ Recorder's Book #	Page #
40	GH Mill Site 3	260523	1866	279,280
41	GH Mill Site 4	260524	1866	281,282
42	GH Mill Site 11	260531	1866	295,296
43	GH Mill Site 12	260532	1866	297,298
44	GH Mill Site 14	260534	1866	301,302
45	GH Mill Site 15	263074	1881	550,551
46	GH Mill Site 16	263075	1881	548,549
47	Smiths Well 1	355391	3813	547
48	Smiths Well 2	355392	3813	548
49	Smiths Well 3	355393	3813	549
50	Smiths Well 4	355394	3813	550
51	Smiths Well 5	355395	3813	551
52	Smiths Well 6	355396	3813	552
53	Smiths Well 7	355397	3813	553
54	Smiths Well 8	355398	3813	554
55	Smiths Well 9	355399	3813	555
56	Smiths Well 10	355400	3813	556
57	Smiths Well 11	355401	3813	213
58	Smiths Well 12	355402	3815	214
59	Smiths Well 13	355403	3815	557
60	Smiths Well 14	355404	3813	215
61	Smiths Well 15	355405	3815	216
62	Smiths Well 16	355406	3815	217
63	Smiths Well 17	355407	3815	218
64	Smiths Well 18	355408	3815	219
65	Smiths Well 19	355409	3815	220

July 21, 2009

After recording, return to:  
Phoenix Cement Company  
Attn: Brian Langford  
P.O. Box 428  
Clarkdale, AZ 86324


Bureau of Land Management  
Arizona State Office  
One North Central Avenue  
Suite 800  
Phoenix, AZ 85004-4427

**NOTICE OF INTENT TO HOLD MINING CLAIMS AND PAYMENT  
OF BLM MAINTENANCE FEE**

RE: Payment of Annual Claim Maintenance Fee

Dear Sir or Madam:

This will serve as notice that Salt River Pima-Maricopa Indian Community d.b.a. PHOENIX CEMENT COMPANY, whose current mailing address is: P.O. Box 428, Clarkdale, AZ 86324, intends to hold the mining claims described on Exhibit A attached hereto for the assessment year ending at 12 o'clock, noon, on September 1, 2010 by payment of the annual maintenance fee of \$140 per claim. The claims have been associated with patent application A-22975 began in 1987 and therefore have been exempt from rental fees per 43 CFR Parts 3730. However, portions of the claims have withdrawn from the application. Payment of such amount is made herewith for such assessment year for each of the claims, the name and BLM serial number with the book and page of recording of the location notice in the official records of Yavapai County, Arizona, of which is set forth on Exhibit A attached hereto and by this reference incorporated herein.

  
Brian L. Langford for  
Phoenix Cement Company

PHOENIX, ARIZONA

2009 JUL 30 P 3:56

RECEIVED  
BLM ARIZONA STATE OFFICE

ELC



RECEIVED  
STATE OFFICE

2009 JUL 30 P 3: 56

PHOENIX, ARIZONA

Numerical Sequence	Name of Claim	AMC Number	Yavapai County, AZ Recorder's Book #	Page #	Portion Removed
1	Mormon Flat C	207600	1570	752,753	S 1/2
2	Glen Canyon C	207576	1570	688,689	N 1/2
3	Glen Canyon D	207577	1570	690,691	N 1/2

584

Unpatented Mining Claims located in Yavapai County, Arizona removed from patent application A-22975

Exhibit A

AMC 356250

A3850-1(NOV.2001)

Return Document to:

PAT JACOBS  
P.O. Box 1088  
BLACK CANYON CITY, AZ 85324  
Telephone: 623 465-9669

No. of Claims: <u>198261</u>	x \$5 =	Receipt No. <u>2314</u>	Check No. <u>198261</u>
Init: <u>JME</u>		FOR BLM USE ONLY	

RECEIVED  
BLM STATE OFFICE  
ARIZONA  
AUG 19 7:53

**AFFIDAVIT OF PERFORMANCE OF ANNUAL WORK.** Also fill in Items 1 through 9 and the reverse side of this document.

**NOTICE OF INTENTION TO HOLD.** I intend to hold the claims(s)/site(s) listed on the reverse side of this document for the calendar year 2010. Also fill in Items 1 through 4 and Item 9.

Notices of Intention to Hold are for mill sites and tunnel sites or for mining claims when assessment work has not been done, regardless of whether the annual assessment has been suspended, deferred, or not yet accrued. The filing of a Notice of Intention to Hold shall not relieve the owner of complying with federal and state laws pertaining to the performance of annual assessment work. Notices of Intention to Hold for mill sites or tunnel sites need not be county recorded. For mining claims the form filed with the Bureau of Land Management (BLM) must be identical to the one that was or will be filed with the county.

Evidence of Annual Assessment Work or a Notice of Intention to Hold must be filed each calendar year following the calendar year in which the claim/site was located. **All claims listed on a single affidavit must be contiguous.**

1. State of Arizona, County of MARICOPA ss:  
2. I, (Name) PAT JACOBS  
3. Reside at (Address) 35170 S. APRIL DR. (MAILING P.O. BOX 1088)  
City BLACK CANYON CITY, County YAVAPAI, State AZ Zip 85324

being duly sworn, deposes and says that he/she is a citizen of the United States, more than eighteen years of age, that all of the facts set forth in this affidavit/notice, subject to the provisions and penalties of 18 U.S.C. 1001 pertaining to the filing of false, fictitious, or fraudulent statements with the United States, are true and correct according to the best of my knowledge, information and belief.

4. Owner's name and address (If not shown in Items 1-3 above). **Check here if this is a change of address.**

5. That I am personally acquainted with the mining claim(s). The work and improvements were made by and at the expense of the owner(s) of said claim(s). Said contiguous group of claims, listed on the reverse side of this document, are situated in the \_\_\_\_\_ Mining District, \_\_\_\_\_ County, Arizona.

6. That between the dates starting at 12 o'clock noon on September 1, 20\_\_\_\_ and ending at 12 o'clock noon on September 1, 20\_\_\_\_ at least \$ \_\_\_\_\_ Dollars worth of work and improvements were done and performed upon said claim(s) or upon one or more of a contiguous group of claims for the benefit of all, or wholly or partly outside of a contiguous group of claims for the benefit of all, not including the location work.

7. That the following persons were employed to perform the work and improvements described herein: \_\_\_\_\_

ENTERED IN COMPUTER

Cured by  
Receipt # 1995918  
rec'd 9/1/09 & entered by PB 9/9/09  
R2 9/8/2009

9. Dated: \_\_\_\_\_ Signature: \_\_\_\_\_  
 SUBSCRIBED AND SWORN TO before me, a Notary Public, this \_\_\_\_\_ day of \_\_\_\_\_, 20\_\_\_\_  
 by \_\_\_\_\_  
 Notary Public \_\_\_\_\_  
 MY COMMISSION EXPIRES \_\_\_\_\_

If the claims/sites have consecutive BLM numbers and are in the same Township, Range and Section(s), they may be listed as follows:

Claim/Site Name	Serial Number	Dkt/Pg or Record # of Orig Location Notice	TWN SHP	RNG	SEC(S)
Sample 1 - 10	A MC 19640 - 49	Dkt/Pg 1025/1-10 Recording #9106173-82	4N	20W	36
<u>LUCKY DAY #13</u>	<u>AMC 360256</u>	<u>04-0556971</u>	<u>5N</u>	<u>9W</u>	<u>20 (015-SW)</u>

BLM requires a \$5 nonrefundable service charge for each mining claim, mill site or tunnel site payable on or before December 30<sup>th</sup> (not the 31<sup>st</sup>). Mail to:

Bureau of Land Management  
 222 North Central Avenue  
 Phoenix, Arizona 85004-2203  
 602-417-9200  
 www.az.blm.gov

This form is for the purpose of complying with the laws of the United States Department of the Interior, Bureau of Land Management and the State of Arizona pertaining to assessment work and/or notice of intention to hold. 30 U.S.C. 28, 43 CFR 3833.2, ARS 27-208. Subject to Paperwork Reduction Act and Privacy Act statements available at the BLM AZ State Office. This form is not copyrighted. It may be reproduced without permission.

BLM Date Stamp

109 E. ELM CIR.  
GILBERT, AZ 85234

### NOTICE OF MINING CLAIM LOCATION

RECEIVED  
BLM AZ STATE OFFICE

2004 MAR 12 A 9:10

ARIZONA

1. TYPE OF NOTICE:  Location  Amendment  Relocation
2. TYPE OF CLAIM OR SITE:  Placer  Lode  Millsite  Tunnelsite
3. The name, address and telephone number of the name(s) to be considered owner(s) is:  
PLEASE PRINT (show additional owners on attached sheet)  
Name: JACK TUCKER  
Address: 109 E ELM CIR.  
City/State/Zip Code: GILBERT, AZ 85234  
Telephone Number (include area code): 480.892.2760
4. The name of the claim: Lucky DAY # 13
5. The date of location is: 12-28-03
6. The claim is 2640 feet long and 2640 feet wide. The distance from the location monument to each end of the claim is 2640 feet in a SOUTH direction and 2640 feet in a WEST direction.
7. The SW corner of the claim is Ø  
from a survey monument or permanent natural object described as SECTION MARKER
8. The general course of the claim is from the NORTH to the SOUTH
9. The location of the claim is in Section(s) 20, Quarter Section(s) SW, Township(s) 5N, Range(s) 9W, Gila and Salt River Meridian, MARICOPA County, State of Arizona.
10. Is the claim filed under Public Law 359?  yes  no
11. Monument types are 1X1 wood Post

Date 12-28-03

Signature [Signature]

RECEIVED  
BLM AZ STATE OFFICE  
2004 AUG 11 A 7:53  
ARIZONA

1. THE NAME OF THE CLAIM IS \_\_\_\_\_
2. The SW corner of the claim is 0 feet in a 0 direction to a survey monument or permanent object as described as SECTION MARKER
3. The type of location monument is 1 X 1 WOOD POST
4. The bearing and distance between the corners of the claim are beginning at the SW corner of the claim, 2640 feet in a NORTH direction to the NW corner, then 2640 feet in a EAST direction to the NE corner, then 2640 feet in a SOUTH direction to the SE corner, then 2640 feet in a WEST direction to the point of beginning.
5. Please indicate the distance and bearings between claim corners and a recognized survey monument or landmark. Indicate the distance from the location monument to each end of the claim.

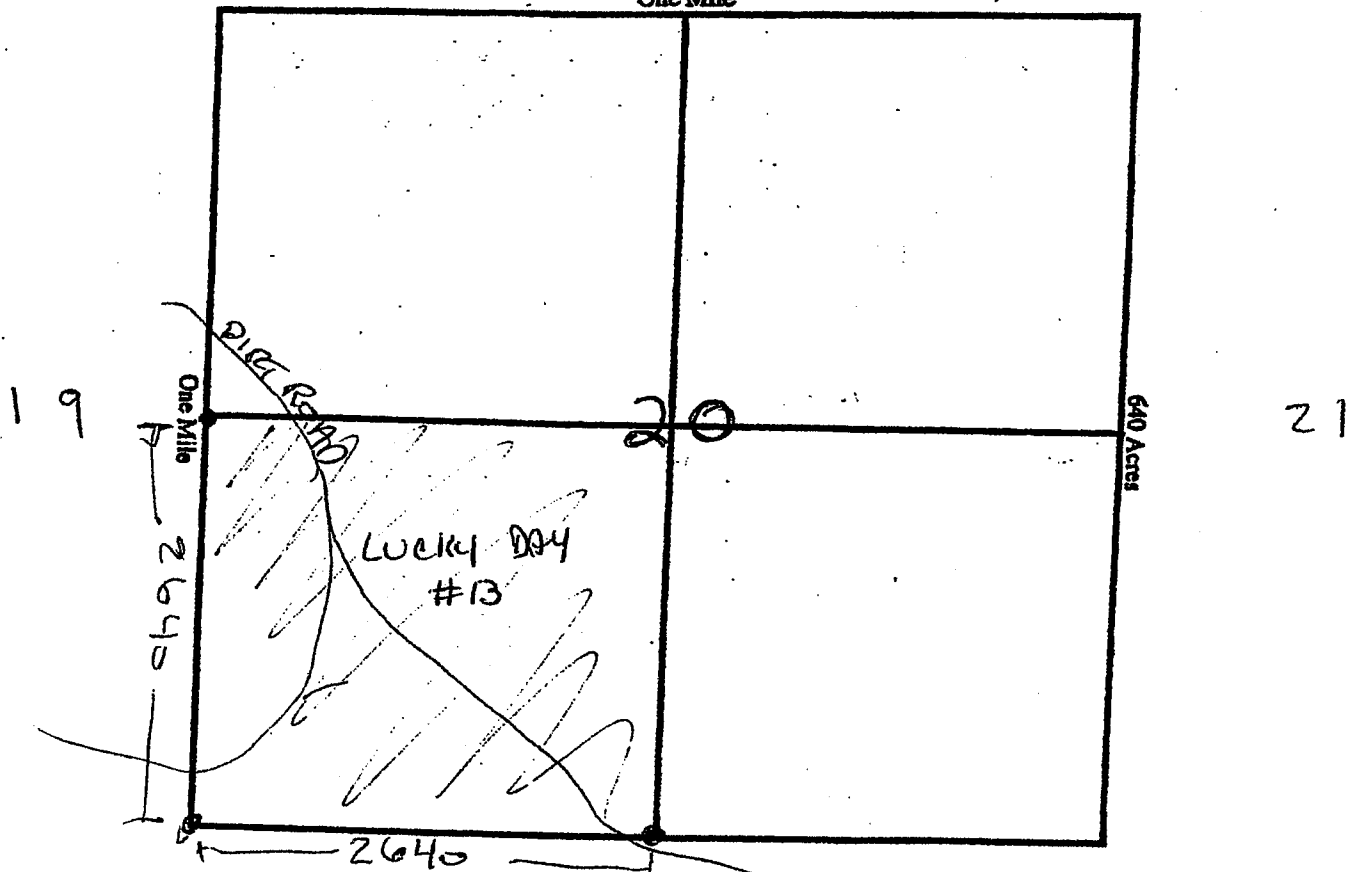
## MAP

One Inch = One Thousand Feet

North Arrow



One Mile



Section 20 Quarter Section SW Range 96  
 Township SN G&SR Meridian, MARICOPA County, Arizona.

Date 12-28-03

Signature \_\_\_\_\_



The undersigned grantor(s), for valuable consideration, receipt of which is hereby acknowledged, in the amount of \$10.00, or other values, do we hereby remise, release and forever quit claim to the following decribed property in the county of MARICOPA state of ARIZONA Mining claim known as LUCKY DAY #13 in Township 5N Range 9W Section 20 Quarter Section(s) 5W CLAIM # AMC 360256  
 To: PAT JACOBS  
 Address 44409 N. 20th ST.  
 CITY: NEW RIVER, STATE: AZ ZIP: 85087


EXEMPT. A.R.S

Owner(s) Names(s)	Signature(s)
<u>LISA TUCKER</u>	<u>[Signature]</u> 11.1134A6
<u>JACK TUCKER</u>	<u>[Signature]</u>
<u>MIKE TUCKER</u>	<u>[Signature]</u>
<u>STEVE McALLISTER</u>	<u>[Signature]</u>
<u>PAUL TUCKER</u>	<u>[Signature]</u>
<u>LISA TUCKER</u>	<u>[Signature]</u>
<u>PENNY BROWN</u>	<u>[Signature]</u>
<u>ANTHONY CREPEZZI</u>	<u>[Signature]</u>

The Undersigned, a notary public in and for said State, in person and all signing said document. Dated this 4 date of May 2004.

Witness my hand and official seal.

[Signature]



**CHERYL COOK**  
 Notary Public, Maricopa Co., AZ  
 My Comm. Expires May 10, 2004

RECEIVED  
 BLM AZ STATE OFFICE  
 2009 AUG 19 A 7:53  
 PHOENIX, ARIZONA

United States Department of the Interior

Bureau of Land Management

BUSINESS & SUPPORT SVCS DIV

ONE N CENTRAL AVE SUITE 800

PHOENIX, AZ 85004 -4427

Phone: (602) 417-9200

Receipt

No:

1982611

<b>Transaction #:</b> 2046692	
<b>Date of Transaction:</b> 08/20/2009	
<b>CUSTOMER:</b>	PAUL R JACOBS PO BOX 1088 BLACK CANYON CITY, AZ 85324-1088 US

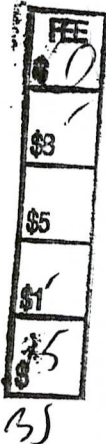
LINE #	QTY	DESCRIPTION	REMARKS	UNIT PRICE	TOTAL
1	1.00	LOCATABLE MINERALS / MINING CLAIMS-NOT NEW-UNADJUD, ONE AUTH NO. ONLY / MINING CLAIM MONEY RECEIVED <b>CASES: AMC360256/\$125.00</b>	NOI 2009/1	- n/a -	125.00
<b>TOTAL:</b>					<b>\$125.00</b>

PAYMENT INFORMATION					
1	AMOUNT:	125.00	POSTMARKED:	08/17/2009	
	TYPE:	CHECK	RECEIVED:	08/19/2009	
	CHECK NO:	2314			
	NAME:	JACOBS, PAUL R PO BOX 1088 BLACK CANYON CITY AZ 85324-1088 US			

REMARKS

This receipt was generated by the automated BLM Collections and Billing System and is a paper representation of a portion of the official electronic record contained therein.

July 21, 2008



After recording, return to:  
Phoenix Cement Company  
Attn: Brian Langford  
P.O. Box 428  
Clarkdale, AZ 86324

**Amc 356227**  
360338  
366714  
375160

Bureau of Land Management  
Arizona State Office  
One North Central Avenue  
Suite 800  
Phoenix, AZ 85004-4427

**NOTICE OF INTENT TO HOLD MINING CLAIMS AND PAYMENT OF BLM MAINTENANCE FEE**

RE: Payment of Annual Claim Maintenance Fee

Dear Sir or Madam:

This will serve as notice that Salt River Pima-Maricopa Indian Community d.b.a. PHOENIX CEMENT COMPANY, whose current mailing address is: P.O. Box 428, Clarkdale, AZ 86324, intends to hold the mining claims described on Exhibit A attached hereto for the assessment year ending at 12 o'clock, noon, on September 1, 2009 by payment of the annual maintenance fee of \$125 per claim. Payment of such amount is made herewith for such assessment year for each of the claims, the name and BLM serial number with the book and page of recording of the location notice in the official records of Yavapai County, Arizona, of which is set forth on Exhibit A attached hereto and by this reference incorporated herein.

ENTERED INTO COMPUTER

AUG 04 2008 PB

Brian L. Langford for  
Phoenix Cement Company

222  
27,750.00  
\*1752578

PHOENIX, ARIZONA

2008 AUG -1 P 2:56

RECEIVED  
B.L.M. AZ STATE OFFICE

ENTERED INTO COMPUTER

AUG 04 2008 *pb*

<b>AMC NUMBER</b>	<b>LEAD AMC NUMBER</b>
356227-318	AMC356227
360338-370	AMC360338
366714	AMC366714
360372-398	AMC360338
375160-228	AMC375160





Exhibit A

Unpatented Mining Claims located in the Verde Mining District, Yavapai County, Arizona

Numerical Sequence	Name of Claim	AMC Number	Yavapai County, AZ Recorder's Book #	Page #
1	Pima No. 1	356227	3917	472
2	Pima No. 2	356228	3917	473
3	Pima No. 3	356229	3917	474
4	Pima No. 4	356230	3917	475
5	Pima No. 5	356231	3917	476
6	Pima No. 6	356232	3917	477
7	Pima No. 7	356233	3917	478
8	Pima No. 8	356234	3917	479
9	Pima No. 9	356235	3917	480
10	Pima No. 10	356236	3917	481
11	Pima No. 11	356237	3917	482
12	Pima No. 12	356238	3917	483
13	Pima No. 13	356239	3917	484
14	Pima No. 14	356240	3917	485
15	Pima No. 15	356241	3917	486
16	Pima No. 16	356242	3917	487
17	Pima No. 17	356243	3917	488
18	Pima No. 18	356244	3917	489
19	Pima No. 19	356245	3917	490
20	Pima No. 20	356246	3917	491
21	Pima No. 21	356247	3917	492
22	Pima No. 22	356248	3917	493
23	Pima No. 23	356249	3917	494
24	Pima No. 24	356250	3917	495
25	Pima No. 25	356251	3917	496
26	Pima No. 26	356252	3917	497
27	Pima No. 27	356253	3917	498
28	Pima No. 28	356254	3917	499
29	Pima No. 29	356255	3917	500
30	Pima No. 30	356256	3917	501
31	Pima No. 31	356257	3917	502
32	Pima No. 32	356258	3917	503
33	Pima No. 33	356259	3917	504
34	Pima No. 34	356260	3917	505
35	Pima No. 35	356261	3917	506
36	Pima No. 36	356262	3917	507
37	Pima No. 37	356263	3917	508
38	Pima No. 38	356264	3917	509
39	Pima No. 39	356265	3917	510
40	Pima No. 40	356266	3917	511
41	Pima No. 41	356267	3917	512
42	Pima No. 42	356268	3917	513
43	Pima No. 43	356269	3917	514

RECEIVED  
 B.L.M. AZ STATE OFFICE

2008 AUG -1 P 2:56

PHOENIX, ARIZONA

EDG  
 43





Numerical Sequence	Name of Claim	AMC Number	Yavapai County, AZ Recorder's Book #	Page #
44	Pima No. 44	356270	3917	515
45	Pima No. 45	356271	3917	516
46	Pima No. 46	356272	3917	517
47	Pima No. 47	356273	3917	518
48	Salt River No. 1	356274	3917	519
49	Salt River No. 2	356275	3917	520
50	Salt River No. 3	356276	3917	521
51	Salt River No. 4	356277	3917	522
52	Salt River No. 5	356278	3917	523
53	Salt River No. 6	356279	3917	524
54	Salt River No. 7	356280	3917	525
55	Salt River No. 8	356281	3917	526
56	Salt River No. 9	356282	3917	527
57	Salt River No. 10	356283	3917	528
58	Salt River No. 11	356284	3917	529
59	Salt River No. 12	356285	3917	530
60	Salt River No. 13	356286	3917	531
61	Salt River No. 14	356287	3917	532
62	Salt River No. 15	356288	3917	533
63	Salt River No. 15A	356289	3917	534
64	Salt River No. 17	356290	3917	535
65	Salt River No. 18	356291	3917	536
66	Salt River No. 19	356292	3917	537
67	Salt River No. 20	356293	3917	538
68	Salt River No. 21	356294	3917	539
69	Salt River No. 22	356295	3917	540
70	Salt River No. 23	356296	3917	541
71	Salt River No. 24	356297	3917	542
72	Salt River No. 25	356298	3917	543
73	Salt River No. 26	356299	3917	544
74	Salt River No. 27	356300	3917	545
75	Salt River No. 28	356301	3917	546
76	Salt River No. 29	356302	3917	547
77	Salt River No. 30	356303	3917	548
78	Salt River No. 31	356304	3917	549
79	Salt River No. 32	356305	3917	550
80	Salt River No. 33	356306	3917	551
81	Salt River No. 34	356307	3917	552
82	Salt River No. 35	356308	3917	553
83	Salt River No. 36	356309	3917	554
84	Salt River No. 37	356310	3917	555
85	Salt River No. 38	356311	3917	556
86	Salt River No. 39	356312	3917	557
87	Salt River No. 40	356313	3917	558
88	Salt River No. 41	356314	3917	559
89	Salt River No. 42	356315	3917	560
90	Salt River No. 43	356316	3917	561

RECEIVED  
 B.L.M. AZ STATE OFFICE

2008 AUG - 1 P 2: 56

PHOENIX, ARIZONA

*Handwritten initials*



Numerical Sequence	Name of Claim	AMC Number	Yavapai County, AZ Recorder's Book #	Page #
91	Salt River No. 44	356317	3917	562
92	Salt River No. 45	356318	3917	563
93	SRMG 1	360338	4123	140
94	SRMG 2	360339	4123	141
95	SRMG 3	360340	4123	142
96	SRMG 4	360341	4123	143
97	SRMG 5	360342	4123	144
98	SRMG 6	360343	4123	145
99	SRMG 7	360344	4123	146
100	SRMG 8	360345	4123	147
101	SRMG 9	360346	4123	148
102	SRMG 10	360347	4123	149
103	SRMG 11	360348	4123	150
104	SRMG 12	360349	4123	151
105	SRMG 13	360350	4123	152
106	SRMG 14	360351	4123	153
107	SRMG 15	360352	4123	154
108	SRMG 16	360353	4123	155
109	SRMG 17	360354	4123	156
110	SRMG 18	360355	4123	157
111	SRMG 19	360356	4123	158
112	SRMG 20	360357	4123	159
113	SRMG 21	360358	4123	160
114	SRMG 22	360359	4123	161
115	SRMG 23	360360	4123	162
116	SRMG 24	360361	4123	163
117	SRMG 25	360362	4123	164
118	SRMG 26	360363	4123	165
119	SRMG 27	360364	4123	166
120	SRMG 28	360365	4123	167
121	SRMG 29	360366	4123	168
122	SRMG 30	360367	4123	169
123	SRMG 31	360368	4123	170
124	SRMG 32	360369	4123	171
125	SRMG 33	360370	4123	172
126	SRMG 34	366714	4289	291
127	SRMG 35	360372	4123	174
128	SRMG 36	360373	4123	175
129	SRMG 37	360374	4123	176
130	SRMG 38	360375	4123	177
131	SRMG 39	360376	4123	178
132	SRMG 40	360377	4123	179
133	SRMG 41	360378	4123	180
134	SRMG 42	360379	4123	181
135	SRMG 43	360380	4123	182
136	SRMG 44	360381	4123	183
137	SRMG 45	360382	4123	184

RECEIVED  
 B.L.M. AZ STATE OFFICE  
 2008 AUG -1 P 2:56

RECEIVED  
 B.L.M. AZ STATE OFFICE

PHOENIX, ARIZONA

2008



Numerical Sequence	Name of Claim	AMC Number	Yavapai County, AZ Recorder's Book #	Page #
138	SRMG 46	360383	4123	185
139	SRMG 47	360384	4123	186
140	SRMG 48	360385	4123	187
141	SRMG 49	360386	4123	188
142	SRMG 50	360387	4123	189
143	SRMG 51	360388	4123	190
144	SRMG 52	360389	4123	191
145	SRMG 53	360390	4123	192
146	SRMG 54	360391	4123	193
147	SRMG 55	360392	4289	292
148	SRMG 56	360393	4289	293
149	SRMG 57	360394	4289	294
150	SRMG 58	360395	4289	295
151	SRMG 59	360396	4289	296
152	SRMG 60	360397	4289	297
153	SRMG 61	360398 /	4289	298
154	Horseshoe #1	375160 \	4453	435
155	Horseshoe #2	375161	4453	436
156	Horseshoe #3	375162	4453	437
157	Horseshoe #4	375163	4453	438
158	Horseshoe #5	375164	4453	440
159	Horseshoe #6	375165	4453	439
160	Horseshoe #7	375166	4453	441
161	Horseshoe #8	375167	4453	442
162	Horseshoe #9	375168	4453	443
163	Horseshoe #10	375169	4453	444
164	Horseshoe #11	375170	4453	445
165	Horseshoe #12	375171	4453	446
166	Horseshoe #13	375172	4453	447
167	Horseshoe #14	375173	4453	448
168	Horseshoe #15	375174	4453	449
169	Horseshoe #16	375175	4453	450
170	Horseshoe #17	375176	4453	451
171	Horseshoe #18	375177	4453	452
172	Horseshoe #19	375178	4453	453
173	Horseshoe #20	375179	4453	454
174	Horseshoe #21	375180	4453	455
175	Horseshoe #22	375181	4453	456
176	Horseshoe #23	375182	4453	457
177	Horseshoe #24	375183	4453	458
178	Horseshoe #25	375184	4453	459
179	Horseshoe #26	375185	4453	460
180	Horseshoe #27	375186	4453	461
181	Horseshoe #28	375187	4453	462
182	Horseshoe #29	375188	4453	463
183	Horseshoe #30	375189	4453	464
184	Horseshoe #31	375190	4453	465

RECEIVED  
 B.L.M. AZ STATE OFFICE

2008 AUG -1 P 2:56

ARIZONA

489



Numerical Sequence	Name of Claim	AMC Number	Yavapai County, AZ Recorder's Book #	Page #
185	Horseshoe #32	375191	4453	466
186	Horseshoe #33	375192	4453	467
187	Horseshoe #34	375193	4453	468
188	Horseshoe #35	375194	4453	469
189	Horseshoe #36	375195	4453	470
190	Horseshoe #37	375196	4453	471
191	Horseshoe #38	375197	4453	472
192	Horseshoe #39	375198	4453	473
193	Horseshoe #40	375199	4453	474
194	Horseshoe #41	375200	4453	475
195	Horseshoe #42	375201	4453	476
196	Horseshoe #43	375202	4453	477
197	Horseshoe #44	375203	4453	478
198	Horseshoe #45	375204	4453	479
199	Horseshoe #46	375205	4453	480
200	Horseshoe #47	375206	4453	481
201	Horseshoe #48	375207	4453	482
202	Horseshoe #49	375208	4453	483
203	Horseshoe #50	375209	4453	484
204	Horseshoe #51	375210	4453	485
205	Horseshoe #52	375211	4453	486
206	Horseshoe #53	375212	4453	487
207	Horseshoe #54	375213	4453	488
208	Horseshoe #55	375214	4453	489
209	Horseshoe #56	375215	4453	490
210	Horseshoe #57	375216	4453	491
211	Horseshoe #58	375217	4453	492
212	Horseshoe #59	375218	4453	493
213	Horseshoe #60	375219	4453	494
214	Horseshoe #61	375220	4453	495
215	Horseshoe #62	375221	4453	496
216	Horseshoe #63	375222	4453	497
217	Horseshoe #64	375223	4453	498
218	Horseshoe #65	375224	4453	499
219	Horseshoe #66	375225	4453	500
220	Horseshoe #67	375226	4453	501
221	Horseshoe #68	375227	4453	502
222	Horseshoe #69	375228	4453	503

*ESG*  
38

ENTERED INTO COMPUTER

AUG 04 2008 *OB*

PHOENIX, ARIZONA

2008 AUG -1 P 2:55

RECEIVED  
 B.L.M. AZ STATE OFFICE

Message:

222 ROWS RETRIEVED

= VERIFIED =  
ENTERED INTO COMPUTER

AUG 04 2008 13

CBS Export Results Report

Include Resolved Records

Record Status

- Error Records (E/M/I)
- Accepted Records (A/W)
- "On Hold" Records (H)
- All Records (for s/n or receipt nr)
- Exported, No Results From CBS
- New (not yet exported)

Enter export Date (mm/dd/yyyy) ALL

Serial Number match (optional)

Receipt Nr (optional) 1752578

Export Nr (exclusive)

LR2000 User (defaults to login) ALL

Search Criteria Responsible Area (Error)

- User (U,X)
- Programmer (P,X)
- All (U,P,X)

Query

Reset

User Guide

	Resend?	Export Nr	A/D	Serial Nr	Mult	Code	\$ Amount	Remarks	Receipt Nr	LR2000 User	#Msg	Resolve
1	<input type="checkbox"/>	1778144	A	AMC356227		582	125.00	2009	1752578	P5BROWN		



**United States Department of the Interior**  
**Bureau of Land Management**  
 BUSINESS & SUPPORT SVCS DIV  
 ONE N CENTRAL AVE SUITE 800  
 PHOENIX, AZ 85004 -4427  
 Phone: (602) 417-9200

Receipt

No: 1752578

<b>Transaction #:</b> 1809866		<b>ENTERED INTO COMPUTER</b>	
<b>Date of Transaction:</b> 08/01/2008			
<b>CUSTOMER:</b>	PHOENIX CEMENT COMPANY	AUG 04 2008	PS
	PO BOX 428		
	CLARKDALE, AZ 86324		

LINE #	QTY	DESCRIPTION	REMARKS	UNIT PRICE	TOTAL
1	1.00	LOCATABLE MINERALS / MINING CLAIMS- NOT NEW-UNADJUD, ONE AUTH NO. ONLY / MINING CLAIM MONEY RECEIVED (455) CASES: AMC356227/\$27750.00	MAINT 2009 (222)	- n/a -	27750.00
<b>TOTAL:</b>					<b>\$27,750.00</b>

PAYMENT INFORMATION			
1	<b>AMOUNT:</b>	\$27,750.00	<b>POSTMARKED:</b> N/A
	<b>TYPE:</b>	CHECK	<b>RECEIVED:</b> 08/01/2008
	<b>CHECK NO:</b>	077625	
	<b>NAME:</b>	PHOENIX CEMENT COMPANY PO BOX 428 CLARKDALE AZ 86324	

REMARKS

This receipt was generated by the automated BLM Collections and Billing System and is a paper representation of a portion of the official electronic record contained therein.

Amc 356227  
360338  
366714  
375160

July 25, 2007

THIS IS A CONFORMED COPY OF INSTRUMENT  
RECORDED ON DATE 8/23/07 TIME 2:24p  
IN BOOK 4533 PAGE 757  
ANA WAYMAN-TRUJILLO, RECORDER  
*[Signature]* DEPUTY

After recording, return to:  
Phoenix Cement Company  
Attn: Brian Langford  
P.O. Box 428  
Clarkdale, AZ 86324

FEE
\$6
\$3
\$5
\$1
\$

Bureau of Land Management  
Arizona State Office  
One North Central Avenue  
Suite 800  
Phoenix, AZ 85004-4427

**NOTICE OF INTENT TO HOLD MINING CLAIMS AND PAYMENT OF BLM MAINTENANCE FEE**

RE: Payment of Annual Claim Maintenance Fee

Dear Sir or Madam:

This will serve as notice that Salt River Pima-Maricopa Indian Community d.b.a. PHOENIX CEMENT COMPANY, whose current mailing address is: P.O. Box 428, Clarkdale, AZ 86324, intends to hold the mining claims described on Exhibit A attached hereto for the assessment year ending at 12 o'clock, noon, on September 1, 2008 by payment of the annual maintenance fee of \$125 per claim. Payment of such amount is made herewith for such assessment year for each of the claims, the name and BLM serial number with the book and page of recording of the location notice in the official records of Yavapai County, Arizona, of which is set forth on Exhibit A attached hereto and by this reference incorporated herein.

*[Signature]*  
Brian L. Langford for  
Phoenix Cement Company

RECEIVED  
BLM, AZ STATE OFFICE  
2001 AUG 21 P 3:07  
PHOENIX, ARIZONA

VERIFIED  
OCT 16 2007 *[Signature]*

ENTERED INTO COMPUTER

9/19/07 AB

RECEIVED  
B.L.M. AZ STATE OFFICE

2007 AUG 27 P 3: 08

PHOENIX, ARIZONA

## Exhibit A

### Unpatented Mining Claims located in the Verde Mining District, Yavapai County, Arizona

Numerical Sequence	Name of Claim	AMC Number	Yavapai County, AZ Recorder's Book #	Page #
1	Pima No. 1	356227	3917	472
2	Pima No. 2	356228	3917	473
3	Pima No. 3	356229	3917	474
4	Pima No. 4	356230	3917	475
5	Pima No. 5	356231	3917	476
6	Pima No. 6	356232	3917	477
7	Pima No. 7	356233	3917	478
8	Pima No. 8	356234	3917	479
9	Pima No. 9	356235	3917	480
10	Pima No. 10	356236	3917	481
11	Pima No. 11	356237	3917	482
12	Pima No. 12	356238	3917	483
13	Pima No. 13	356239	3917	484
14	Pima No. 14	356240	3917	485
15	Pima No. 15	356241	3917	486
16	Pima No. 16	356242	3917	487
17	Pima No. 17	356243	3917	488
18	Pima No. 18	356244	3917	489
19	Pima No. 19	356245	3917	490
20	Pima No. 20	356246	3917	491
21	Pima No. 21	356247	3917	492
22	Pima No. 22	356248	3917	493
23	Pima No. 23	356249	3917	494
24	Pima No. 24	356250	3917	495
25	Pima No. 25	356251	3917	496
26	Pima No. 26	356252	3917	497
27	Pima No. 27	356253	3917	498
28	Pima No. 28	356254	3917	499
29	Pima No. 29	356255	3917	500
30	Pima No. 30	356256	3917	501
31	Pima No. 31	356257	3917	502
32	Pima No. 32	356258	3917	503
33	Pima No. 33	356259	3917	504
34	Pima No. 34	356260	3917	505
35	Pima No. 35	356261	3917	506
36	Pima No. 36	356262	3917	507
37	Pima No. 37	356263	3917	508
38	Pima No. 38	356264	3917	509
39	Pima No. 39	356265	3917	510
40	Pima No. 40	356266	3917	511
41	Pima No. 41	356267	3917	512
42	Pima No. 42	356268	3917	513
43	Pima No. 43	356269	3917	514

PHOENIX, ARIZONA

RECEIVED  
B.L.M. AZ STATE OFFICE  
AUG 21 3:07 PM '07

RECEIVED  
B.L.M. AZ STATE OFFICE

2007 AUG 27 P 3: 08

PHOENIX, ARIZONA



Numerical Sequence	Name of Claim	AMC Number	Yavapai County, AZ Recorder's Book #	Page #
44	Pima No. 44	356270	3917	515
45	Pima No. 45	356271	3917	516
46	Pima No. 46	356272	3917	517
47	Pima No. 47	356273	3917	518
48	Salt River No. 1	356274	3917	519
49	Salt River No. 2	356275	3917	520
50	Salt River No. 3	356276	3917	521
51	Salt River No. 4	356277	3917	522
52	Salt River No. 5	356278	3917	523
53	Salt River No. 6	356279	3917	524
54	Salt River No. 7	356280	3917	525
55	Salt River No. 8	356281	3917	526
56	Salt River No. 9	356282	3917	527
57	Salt River No. 10	356283	3917	528
58	Salt River No. 11	356284	3917	529
59	Salt River No. 12	356285	3917	530
60	Salt River No. 13	356286	3917	531
61	Salt River No. 14	356287	3917	532
62	Salt River No. 15	356288	3917	533
63	Salt River No. 15A	356289	3917	534
64	Salt River No. 17	356290	3917	535
65	Salt River No. 18	356291	3917	536
66	Salt River No. 19	356292	3917	537
67	Salt River No. 20	356293	3917	538
68	Salt River No. 21	356294	3917	539
69	Salt River No. 22	356295	3917	540
70	Salt River No. 23	356296	3917	541
71	Salt River No. 24	356297	3917	542
72	Salt River No. 25	356298	3917	543
73	Salt River No. 26	356299	3917	544
74	Salt River No. 27	356300	3917	545
75	Salt River No. 28	356301	3917	546
76	Salt River No. 29	356302	3917	547
77	Salt River No. 30	356303	3917	548
78	Salt River No. 31	356304	3917	549
79	Salt River No. 32	356305	3917	550
80	Salt River No. 33	356306	3917	551
81	Salt River No. 34	356307	3917	552
82	Salt River No. 35	356308	3917	553
83	Salt River No. 36	356309	3917	554
84	Salt River No. 37	356310	3917	555
85	Salt River No. 38	356311	3917	556
86	Salt River No. 39	356312	3917	557
87	Salt River No. 40	356313	3917	558
88	Salt River No. 41	356314	3917	559
89	Salt River No. 42	356315	3917	560
90	Salt River No. 43	356316	3917	561

2001 AUG 27 P 3:07  
 PHOENIX, ARIZONA

RECEIVED  
 B.L.M. AZ STATE OFFICE

RECEIVED  
B.L.M. AZ STATE OFFICE

2007 AUG 27 P 3: 08

PHOENIX, ARIZONA

Numerical Sequence	Name of Claim	AMC Number	Yavapai County, AZ Recorder's Book #	Page #
91	Salt River No. 44	356317	3917	562
92	Salt River No. 45	356318	3917	563
93	SRMG 1	360338	4123	140
94	SRMG 2	360339	4123	141
95	SRMG 3	360340	4123	142
96	SRMG 4	360341	4123	143
97	SRMG 5	360342	4123	144
98	SRMG 6	360343	4123	145
99	SRMG 7	360344	4123	146
100	SRMG 8	360345	4123	147
101	SRMG 9	360346	4123	148
102	SRMG 10	360347	4123	149
103	SRMG 11	360348	4123	150
104	SRMG 12	360349	4123	151
105	SRMG 13	360350	4123	152
106	SRMG 14	360351	4123	153
107	SRMG 15	360352	4123	154
108	SRMG 16	360353	4123	155
109	SRMG 17	360354	4123	156
110	SRMG 18	360355	4123	157
111	SRMG 19	360356	4123	158
112	SRMG 20	360357	4123	159
113	SRMG 21	360358	4123	160
114	SRMG 22	360359	4123	161
115	SRMG 23	360360	4123	162
116	SRMG 24	360361	4123	163
117	SRMG 25	360362	4123	164
118	SRMG 26	360363	4123	165
119	SRMG 27	360364	4123	166
120	SRMG 28	360365	4123	167
121	SRMG 29	360366	4123	168
122	SRMG 30	360367	4123	169
123	SRMG 31	360368	4123	170
124	SRMG 32	360369	4123	171
125	SRMG 33	360370	4123	172
126	SRMG 34	366714	4289	291
127	SRMG 35	360372	4123	174
128	SRMG 36	360373	4123	175
129	SRMG 37	360374	4123	176
130	SRMG 38	360375	4123	177
131	SRMG 39	360376	4123	178
132	SRMG 40	360377	4123	179
133	SRMG 41	360378	4123	180
134	SRMG 42	360379	4123	181
135	SRMG 43	360380	4123	182
136	SRMG 44	360381	4123	183
137	SRMG 45	360382	4123	184

PHOENIX, ARIZONA  
 RECEIVED  
 BILLM AZ STATE OFFICE  
 FEB 10 2017

RECEIVED  
B.L.M. AZ STATE OFFICE

2007 AUG 27 P 3: 08

PHOENIX, ARIZONA



Numerical Sequence	Name of Claim	AMC Number	Yavapai County, AZ Recorder's Book #	Page #
138	SRMG 46	360383	4123	185
139	SRMG 47	360384	4123	186
140	SRMG 48	360385	4123	187
141	SRMG 49	360386	4123	188
142	SRMG 50	360387	4123	189
143	SRMG 51	360388	4123	190
144	SRMG 52	360389	4123	191
145	SRMG 53	360390	4123	192
146	SRMG 54	360391	4123	193
147	SRMG 55	360392	4289	292
148	SRMG 56	360393	4289	293
149	SRMG 57	360394	4289	294
150	SRMG 58	360395	4289	295
151	SRMG 59	360396	4289	296
152	SRMG 60	360397	4289	297
153	SRMG 61	360398	4289	298
154	Horseshoe #1	375160	4453	435
155	Horseshoe #2	375161	4453	436
156	Horseshoe #3	375162	4453	437
157	Horseshoe #4	375163	4453	438
158	Horseshoe #5	375164	4453	440
159	Horseshoe #6	375165	4453	439
160	Horseshoe #7	375166	4453	441
161	Horseshoe #8	375167	4453	442
162	Horseshoe #9	375168	4453	443
163	Horseshoe #10	375169	4453	444
164	Horseshoe #11	375170	4453	445
165	Horseshoe #12	375171	4453	446
166	Horseshoe #13	375172	4453	447
167	Horseshoe #14	375173	4453	448
168	Horseshoe #15	375174	4453	449
169	Horseshoe #16	375175	4453	450
170	Horseshoe #17	375176	4453	451
171	Horseshoe #18	375177	4453	452
172	Horseshoe #19	375178	4453	453
173	Horseshoe #20	375179	4453	454
174	Horseshoe #21	375180	4453	455
175	Horseshoe #22	375181	4453	456
176	Horseshoe #23	375182	4453	457
177	Horseshoe #24	375183	4453	458
178	Horseshoe #25	375184	4453	459
179	Horseshoe #26	375185	4453	460
180	Horseshoe #27	375186	4453	461
181	Horseshoe #28	375187	4453	462
182	Horseshoe #29	375188	4453	463
183	Horseshoe #30	375189	4453	464
184	Horseshoe #31	375190	4453	465

PHOENIX, ARIZONA

RECEIVED  
BLM AZ STATE OFFICE



RECEIVED  
B.L.M. AZ STATE OFFICE

2007 AUG 27 P 3: 07

PHOENIX, ARIZONA

Numerical Sequence	Name of Claim	AMC Number	Yavapai County, AZ Recorder's Book #	Page #
185	Horseshoe #32	375191	4453	466
186	Horseshoe #33	375192	4453	467
187	Horseshoe #34	375193	4453	468
188	Horseshoe #35	375194	4453	469
189	Horseshoe #36	375195	4453	470
190	Horseshoe #37	375196	4453	471
191	Horseshoe #38	375197	4453	472
192	Horseshoe #39	375198	4453	473
193	Horseshoe #40	375199	4453	474
194	Horseshoe #41	375200	4453	475
195	Horseshoe #42	375201	4453	476
196	Horseshoe #43	375202	4453	477
197	Horseshoe #44	375203	4453	478
198	Horseshoe #45	375204	4453	479
199	Horseshoe #46	375205	4453	480
200	Horseshoe #47	375206	4453	481
201	Horseshoe #48	375207	4453	482
202	Horseshoe #49	375208	4453	483
203	Horseshoe #50	375209	4453	484
204	Horseshoe #51	375210	4453	485
205	Horseshoe #52	375211	4453	486
206	Horseshoe #53	375212	4453	487
207	Horseshoe #54	375213	4453	488
208	Horseshoe #55	375214	4453	489
209	Horseshoe #56	375215	4453	490
210	Horseshoe #57	375216	4453	491
211	Horseshoe #58	375217	4453	492
212	Horseshoe #59	375218	4453	493
213	Horseshoe #60	375219	4453	494
214	Horseshoe #61	375220	4453	495
215	Horseshoe #62	375221	4453	496
216	Horseshoe #63	375222	4453	497
217	Horseshoe #64	375223	4453	498
218	Horseshoe #65	375224	4453	499
219	Horseshoe #66	375225	4453	500
220	Horseshoe #67	375226	4453	501
221	Horseshoe #68	375227	4453	502
222	Horseshoe #69	375228	4453	503

PHOENIX, ARIZONA  
2007 AUG 27 P 3: 07  
RECEIVED  
B.L.M. AZ STATE OFFICE

RECEIVED  
B.L.M. AZ STATE OFFICE

2007 AUG 27 P 3: 07

PHOENIX, ARIZONA

**United States Department of the Interior**  
**Bureau of Land Management**  
 BUSINESS & SUPPORT SVCS DIV  
 ONE N CENTRAL AVE SUITE 800  
 PHOENIX, AZ 85004 -4427  
 Phone: (602) 417-9200

Receipt

No: 1554081

<b>Transaction #:</b> 1605651	
<b>Date of Transaction:</b> 08/27/2007	
<b>CUSTOMER:</b>	PHOENIX CEMENT COMPANY PO BOX 428 CLARKDALE, AZ 86324

OCT 16 2007  
**VERIFIED**  
 PR

LINE #	QTY	DESCRIPTION	REMARKS	UNIT PRICE	TOTAL
1	1.00	LOCATABLE MINERALS / MINING CLAIMS- NOT NEW-UNADJUD, ONE AUTH NO. ONLY / MINING CLAIM MONEY RECEIVED (455) <b>CASES: AMC356227/\$27750.00</b>	MAINT 2008/222	- n/a -	27750.00
<b>TOTAL:</b>					<b>\$27,750.00</b>

PAYMENT INFORMATION			
1	<b>AMOUNT:</b>	\$27,750.00	<b>POSTMARKED:</b> N/A
	<b>TYPE:</b>	CHECK	<b>RECEIVED:</b> 08/27/2007
	<b>CHECK NO:</b>	069495	
	<b>NAME:</b>	PHOENIX CEMENT COMPANY PO BOX 428 CLARKDALE AZ 86324	

REMARKS

This receipt was generated by the automated BLM Collections and Billing System and is a paper representation of a portion of the official electronic record contained therein.

# Message:

222 ROWS RETRIEVED

## CBS Export Results Report

Include Resolved Records

### Record Status

### Search Criteria Responsible Ar

Error Records (E/M/I)

Enter export Date (mm/dd/yyyy) ALL

User (U,X)

Accepted Records (A/W)

Serial Number match (optional)

Programme

"On Hold" Records (H)

Receipt Nr (optional) 1554081

All (U,P,X)

All Records (for s/n or receipt nr)

Export Nr (exclusive)

Exported, No Results From CBS

LR2000 User (defaults to login) ALL

New (not yet exported)

Query

Reset

User

	Resend?	Export Nr	A/D	Serial Nr	Mult	Code	\$ Amount	Remarks	Receipt Nr	LR2000 User	#Msg
1	<input type="checkbox"/>	1546023	A	AMC356227		582	125.00	2008	1554081	ABUNDA	1

Lead #s

AMC 356227

360338

366714

375160



AMC 356227

360338

366714

July 20, 2006

After recording, return to:  
Phoenix Cement Company  
Attn: Brian Langford  
P.O. Box 428  
Clarkdale, AZ 86324

Bureau of Land Management  
Arizona State Office  
One North Central Avenue  
Suite 800  
Phoenix, AZ 85004-4427

**NOTICE OF INTENT TO HOLD MINING CLAIMS AND PAYMENT  
OF BLM MAINTENANCE FEE**

RE: Payment of Annual Claim Maintenance Fee

Dear Sir or Madam:

This will serve as notice that Salt River Pima-Maricopa Indian Community d.b.a. PHOENIX CEMENT COMPANY, whose current mailing address is: P.O. Box 428, Clarkdale, AZ 86324, intends to hold the mining claims described on Exhibit A attached hereto for the assessment year ending at 12 o'clock, noon, on September 1, 2007 by payment of the annual maintenance fee of \$125 per claim. Payment of such amount is made herewith for such assessment year for each of the claims, the name and BLM serial number with the book and page of recording of the location notice in the official records of Yavapai County, Arizona, of which is set forth on Exhibit A attached hereto and by this reference incorporated herein.



Brian L. Langford for  
Phoenix Cement Company

PHOENIX, ARIZONA

2006 JUL 21 A 11:09

RECEIVED  
B.L.M. AZ STATE OFFICE

## Exhibit A

Unpatented Mining Claims located in the Verde Mining District, Yavapai County, Arizona

Numerical Sequence	Name of Claim	AMC Number	Yavapai County, AZ Recorder's Book #	Page #
1 /	Pima No. 1	356227	3917	472
2 /	Pima No. 2	356228	3917	473
3 /	Pima No. 3	356229	3917	474
4 /	Pima No. 4	356230	3917	475
5 /	Pima No. 5	356231	3917	476
6 /	Pima No. 6	356232	3917	477
7 /	Pima No. 7	356233	3917	478
8 /	Pima No. 8	356234	3917	479
9 /	Pima No. 9	356235	3917	480
10 /	Pima No. 10	356236	3917	481
11 /	Pima No. 11	356237	3917	482
12 /	Pima No. 12	356238	3917	483
13 /	Pima No. 13	356239	3917	484
14 /	Pima No. 14	356240	3917	485
15 /	Pima No. 15	356241	3917	486
16 /	Pima No. 16	356242	3917	487
17 /	Pima No. 17	356243	3917	488
18 /	Pima No. 18	356244	3917	489
19 /	Pima No. 19	356245	3917	490
20 /	Pima No. 20	356246	3917	491
21 /	Pima No. 21	356247	3917	492
22 /	Pima No. 22	356248	3917	493
23 /	Pima No. 23	356249	3917	494
24 /	Pima No. 24	356250	3917	495
25 /	Pima No. 25	356251	3917	496
26 /	Pima No. 26	356252	3917	497
27 /	Pima No. 27	356253	3917	498
28 /	Pima No. 28	356254	3917	499
29 /	Pima No. 29	356255	3917	500
30 /	Pima No. 30	356256	3917	501
31 /	Pima No. 31	356257	3917	502
32 /	Pima No. 32	356258	3917	503
33 /	Pima No. 33	356259	3917	504
34 /	Pima No. 34	356260	3917	505
35 /	Pima No. 35	356261	3917	506
36 /	Pima No. 36	356262	3917	507
37 /	Pima No. 37	356263	3917	508
38 /	Pima No. 38	356264	3917	509
39 /	Pima No. 39	356265	3917	510
40 /	Pima No. 40	356266	3917	511
41 /	Pima No. 41	356267	3917	512
42 /	Pima No. 42	356268	3917	513
43 /	Pima No. 43	356269	3917	514

PHOENIX, ARIZONA  
 JUL 21 A 11:09  
 2006

**ENTERED IN COMPUTER**  
 JUL 26 2006 PB

43/50



Numerical Sequence	Name of Claim	AMC Number	Yavapai County, AZ Recorder's Book #	Page #
44 ✓	Pima No. 44	356270	3917	515
45 ✓	Pima No. 45	356271	3917	516
46 ✓	Pima No. 46	356272	3917	517
47 ✓	Pima No. 47	356273	3917	518
48 ✓	Salt River No. 1	356274	3917	519
49 ✓	Salt River No. 2	356275	3917	520
50 ✓	Salt River No. 3	356276	3917	521
51 ✓	Salt River No. 4	356277	3917	522
52 ✓	Salt River No. 5	356278	3917	523
53 ✓	Salt River No. 6	356279	3917	524
54 ✓	Salt River No. 7	356280	3917	525
55 ✓	Salt River No. 8	356281	3917	526
56 ✓	Salt River No. 9	356282	3917	527
57 ✓	Salt River No. 10	356283	3917	528
58 ✓	Salt River No. 11	356284	3917	529
59 ✓	Salt River No. 12	356285	3917	530
60 ✓	Salt River No. 13	356286	3917	531
61 ✓	Salt River No. 14	356287	3917	532
62 ✓	Salt River No. 15	356288	3917	533
63 ✓	Salt River No. 15A	356289	3917	534
64 ✓	Salt River No. 17	356290	3917	535
65 ✓	Salt River No. 18	356291	3917	536
66 ✓	Salt River No. 19	356292	3917	537
67 ✓	Salt River No. 20	356293	3917	538
68 ✓	Salt River No. 21	356294	3917	539
69 ✓	Salt River No. 22	356295	3917	540
70 ✓	Salt River No. 23	356296	3917	541
71 ✓	Salt River No. 24	356297	3917	542
72 ✓	Salt River No. 25	356298	3917	543
73 ✓	Salt River No. 26	356299	3917	544
74 ✓	Salt River No. 27	356300	3917	545
75 ✓	Salt River No. 28	356301	3917	546
76 ✓	Salt River No. 29	356302	3917	547
77 ✓	Salt River No. 30	356303	3917	548
78 ✓	Salt River No. 31	356304	3917	549
79 ✓	Salt River No. 32	356305	3917	550
80 ✓	Salt River No. 33	356306	3917	551
81 ✓	Salt River No. 34	356307	3917	552
82 ✓	Salt River No. 35	356308	3917	553
83 ✓	Salt River No. 36	356309	3917	554
84 ✓	Salt River No. 37	356310	3917	555
85 ✓	Salt River No. 38	356311	3917	556
86 ✓	Salt River No. 39	356312	3917	557
87 ✓	Salt River No. 40	356313	3917	558
88 ✓	Salt River No. 41	356314	3917	559
89 ✓	Salt River No. 42	356315	3917	560
90 ✓	Salt River No. 43	356316	3917	561

2006 JUL 21 A 11:09  
 PHOENIX, ARIZONA

RECEIVED  
 COUNTY CLERK  
 PHOENIX, ARIZONA

**ENTERED IN COMPUTER**  
 JUL 26 2006 PB

47/SC

Numerical Sequence	Name of Claim	AMC Number	Yavapai County, AZ Recorder's Book #	Page #
91 ✓	Salt River No. 44	356317	3917	562
92 ✓	Salt River No. 45	356318	3917	563
93 ✓	SRMG 1	360338	4123	140
94 ✓	SRMG 2	360339	4123	141
95 ✓	SRMG 3	360340	4123	142
96 ✓	SRMG 4	360341	4123	143
97 ✓	SRMG 5	360342	4123	144
98 ✓	SRMG 6	360343	4123	145
99 ✓	SRMG 7	360344	4123	146
100 ✓	SRMG 8	360345	4123	147
101 ✓	SRMG 9	360346	4123	148
102 ✓	SRMG 10	360347	4123	149
103 ✓	SRMG 11	360348	4123	150
104 ✓	SRMG 12	360349	4123	151
105 ✓	SRMG 13	360350	4123	152
106 ✓	SRMG 14	360351	4123	153
107 ✓	SRMG 15	360352	4123	154
108 ✓	SRMG 16	360353	4123	155
109 ✓	SRMG 17	360354	4123	156
110 ✓	SRMG 18	360355	4123	157
111 ✓	SRMG 19	360356	4123	158
112 ✓	SRMG 20	360357	4123	159
113 ✓	SRMG 21	360358	4123	160
114 ✓	SRMG 22	360359	4123	161
115 ✓	SRMG 23	360360	4123	162
116 ✓	SRMG 24	360361	4123	163
117 ✓	SRMG 25	360362	4123	164
118 ✓	SRMG 26	360363	4123	165
119 ✓	SRMG 27	360364	4123	166
120 ✓	SRMG 28	360365	4123	167
121 ✓	SRMG 29	360366	4123	168
122 ✓	SRMG 30	360367	4123	169
123 ✓	SRMG 31	360368	4123	170
124 ✓	SRMG 32	360369	4123	171
125 ✓	SRMG 33	360370	4123	172
126 ✓	SRMG 34	366714	4289	173
127 ✓	SRMG 35	360372	4123	174
128 ✓	SRMG 36	360373	4123	175
129 ✓	SRMG 37	360374	4123	176
130 ✓	SRMG 38	360375	4123	177
131 ✓	SRMG 39	360376	4123	178
132 ✓	SRMG 40	360377	4123	179
133 ✓	SRMG 41	360378	4123	180
134 ✓	SRMG 42	360379	4123	181
135 ✓	SRMG 43	360380	4123	182
136 ✓	SRMG 44	360381	4123	183
137 ✓	SRMG 45	360382	4123	184

PHOENIX, ARIZONA  
 2006 JUL 21 A 11: 09  
 RECEIVED OFFICE

**ENTERED IN COMPUTER**  
 JUL 26 2006 PB

47/50



Numerical Sequence	Name of Claim	AMC Number	Yavapai County, AZ Recorder's Book #	Page #
138 /	SRMG 46	360383	4123	185
139 /	SRMG 47	360384	4123	186
140 /	SRMG 48	360385	4123	187
141 /	SRMG 49	360386	4123	188
142 /	SRMG 50	360387	4123	189
143 /	SRMG 51	360388	4123	190
144 /	SRMG 52	360389	4123	191
145 /	SRMG 53	360390	4123	192
146 /	SRMG 54	360391	4123	193
147 /	SRMG 55	360392	4289	292
148 /	SRMG 56	360393	4289	293
149 /	SRMG 57	360394	4289	294
150 /	SRMG 58	360395	4289	295
151 /	SRMG 59	360396	4289	296
152 /	SRMG 60	360397	4289	297
153 /	SRMG 61	360398	4289	298

ENTERED IN COMPUTER  
JUL 26 2006 PB

RECEIVED  
B.L.M. AZ STATE OFFICE  
2006 JUL 21 A 11: 09  
PHOENIX, ARIZONA

14/50



**United States Department of the Interior**  
**Bureau of Land Management**  
 BUSINESS & SUPPORT SVCS DIV  
 ONE N CENTRAL AVE  
 PHOENIX, AZ 85004 -2203  
 Phone: (602) 417-9200

Receipt

No: 1319721

Transaction #: 1364479		<b>ENTERED IN COMPUTER</b>
Date of Transaction: 07/21/2006		
CUSTOMER:	BRIAN LANGFORD PHOENIX CEMENT COMPANY BOX 428 CLARKDALE, AZ 86324	JUL 26 2006 <i>FB</i>

LINE #	QTY	DESCRIPTION	REMARKS	UNIT PRICE	TOTAL
1	1.00	LOCATABLE MINERALS / MINING CLAIMS-NOT NEW-UNADJUD, ONE AUTH NO. ONLY / MINING CLAIM MONEY RECEIVED (455) <b>CASES: AMC356227/\$19125.00</b>	MAINT 2007 (153(	- n/a -	19125.00
<b>TOTAL:</b>					<b>\$19,125.00</b>

PAYMENT INFORMATION						
1	AMOUNT:	\$19,125.00	POSTMARKED:	N/A		
	TYPE:	CHECK	RECEIVED:	07/21/2006		
	CHECK NO:	060430				
	NAME:	PHOENIX CEMENT COMPANY LANGFORD, BRIAN BOX 428 CLARKDALE AZ 86324				

REMARKS

This receipt was generated by the automated BLM Collections and Billing System and is a paper representation of a portion of the official electronic record contained therein.

**Message:**

JUL 26 2006  
Verified PB

**153 ROWS RETRIEVED**

**CBS Export Results Report**

Include Resolved Records

**Record Status**

- Error Records (E/M/I)
- Accepted Records (A/W)
- "On Hold" Records (H)
- All Records (for s/n or receipt nr)
- Exported, No Results From CBS
- New (not yet exported)

**Search Criteria Responsible Ar**

Enter export Date (mm/dd/yyyy)

Serial Number match (optional)

Receipt Nr (optional)

Export Nr (exclusive)

LR2000 User (defaults to login)

- User (U,X)
- Programme
- All (U,P,X)

User

**United States Department of the Interior**  
**Bureau of Land Management**  
 BUSINESS & SUPPORT SVCS DIV  
 222 N CENTRAL AVE  
 PHOENIX, AZ 85004 -2203  
 Phone: (602) 417-9200

Receipt	
No:	1123041

<b>Transaction #:</b> 1161985	AMC 207543
<b>Date of Transaction:</b> 08/05/2005	AMC 272753
<b>CUSTOMER:</b> PHOENIX CEMENT CO	AMC 87712
BOX 428	AMC 260521
CLARKDALE, AZ 86324	AMC 263074

AMC 355391  
 AMC 360338  
 AMC 366714  
 AMC 356227

LINE #	QTY	DESCRIPTION	REMARKS	UNIT PRICE	TOTAL
1	1.00	LOCATABLE MINERALS / MINING CLAIMS-NOT NEW-UNADJUD, ONE AUTH NO. ONLY / MINING CLAIM MONEY RECEIVED (455) CASES: AMC207544/\$27250.00	MAINT 2006/218	- n/a -	27250.00

**TOTAL: \$27,250.00**

PAYMENT INFORMATION			
1	AMOUNT:	\$27,250.00	POSTMARKED: N/A
	TYPE:	CHECK	RECEIVED: 08/05/2005
	CHECK NO:	051515	
	NAME:	PHOENIX CEMENT CO BOX 428 CLARKDALE AZ 86324	

REMARKS

This receipt was generated by the automated BLM Collections and Billing System and is a paper representation of a portion of the official electronic record contained therein.

ENTERED BY: [Signature]

RE 9/15/05

Hand Delivered

August 1, 2005

Bureau of Land Management  
Arizona State Office  
222 North Central Avenue  
Phoenix, AZ 85004-2203

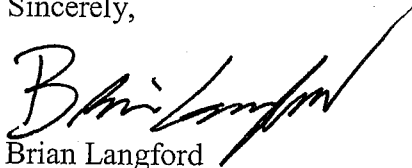
ATTN: Mining Claim Section

RE: 65 Gypsum Mining Claims  
Salt River Pima-Maricopa Indian Community d.b.a. Phoenix Cement Company

Dear Sirs:

Please find enclosed a check for \$8125.00 for payment of Annual Maintenance Fees for Intent to Hold on 65 mining claims. All of the following claims are in common and are in conjunction with patented land held by the owner, Salt River Pima-Maricopa Indian Community d.b.a. Phoenix Cement Company. One hundred twenty five dollars (\$125.00) per claim is paid herein by the owner of said claims for the purpose of complying with the laws of the United States of America pertaining to assessment or annual maintenance and further development.

Sincerely,



Brian Langford  
Mining Engineer  
Phoenix Cement Company

Enclosures

RECEIVED  
B.L.M. AZ STATE OFFICE  
2005 AUG -5 P 2:08  
PHOENIX, ARIZONA



Table 1

Numerical Sequence	Name of Claim	AMC Number	Yavapai County, AZ Recorder's Book #	Page
1	Libby 1B	207544	1570	700,701
2	Libby 1C	207545	1570	702,703
3	Libby 1D	207546	1570	704,705
4	Libby 1E	207547	1570	706,707
5	Libby 1F	207548	1570	708,709
6	Libby 2E	207554	1570	664,665
7	Libby 2F	207555	1570	666,667
8	Gypsum Heart A	207561	1570	678,679
9	Gypsum Heart B	207562	1570	680,681
10	Gypsum Heart C	207563	1570	682,683
11	Gypsum Heart 2A	207564	1570	692,693
12	Gypsum Heart 4B	207571	1570	720,721
13	Gypsum Heart 4C	207572	1570	722,723
14	Gypsum Heart 4D	207573	1570	724,725
15	Mormon Flat A	207598	1570	756,757
16	Troy D	207611	1570	776,777
17	Verde Star 8C	272763	1959	920
18	Verde Star 8D	272764	1959	922
19	Verde Star 8E	272765	1959	924
20	Verde Star 10A	272767	1959	928
21	Verde Star 10B	272768	1959	930
22	Verde Star 10C	272769	1959	932
23	Verde Star 10D	272770	1959	934
24	Verde Star 10E	272771	1959	936
25	Verde Star 10F	272772	1959	938
26	Verde Star 10G	272773	1959	940
27	Verde Star 10H	272774	1959	942
28	Verde Star 13A	272783	1959	963
29	Verde Star 13B	272784	1959	962
30	Verde Star 13D	272786	1959	966
31	Verde Star 13F	272788	1959	970
32	Verde Star 13H	272790	1959	974
33	Billy H	87732	260	74
34	Billy I	87733	260	75
35	Billy R	87736	260	84
36	Billy S	87737	260	85
37	Billy Fraction	87739	260	92
38	GH Mill Site 1	260521	1866	275,276
39	GH Mill Site 2	260522	1866	277,278
40	GH Mill Site 3	260523	1866	279,280

RECEIVED  
 B.L.M. AZ STATE OFFICE  
 2005 AUG - 5  
 PHOENIX, ARIZONA

ENTERED IN COMPUTER

RE 9/15/05

40  
TMC



Numerical Sequence	Name of Claim	AMC Number	Yavapai County, AZ Recorder's Book #	Page #
41	GH Mill Site 4	260524	1866	281,282
42	GH Mill Site 11	260531	1866	295,296
43	GH Mill Site 12	260532	1866	297,298
44	GH Mill Site 14	260534	1866	301,302
45	GH Mill Site 15	263074	1881	550,551
46	GH Mill Site 16	263075	1881	548,549
47	Smiths Well 1	355391	3813	547
48	Smiths Well 2	355392	3813	548
49	Smiths Well 3	355393	3813	549
50	Smiths Well 4	355394	3813	550
51	Smiths Well 5	355395	3813	551
52	Smiths Well 6	355396	3813	552
53	Smiths Well 7	355397	3813	553
54	Smiths Well 8	355398	3813	554
55	Smiths Well 9	355399	3813	555
56	Smiths Well 10	355400	3813	556
57	Smiths Well 11	355401	3813	213
58	Smiths Well 12	355402	3815	214
59	Smiths Well 13	355403	3815	557
60	Smiths Well 14	355404	3813	215
61	Smiths Well 15	355405	3815	216
62	Smiths Well 16	355406	3815	217
63	Smiths Well 17	355407	3815	218
64	Smiths Well 18	355408	3815	219
65	Smiths Well 19	355409	3815	220

RECEIVED  
B.L.M. AZ STATE OFFICE  
2005 AUG -5 P 2: 08  
PHOENIX, ARIZONA

ENTERED IN COMPUTER

RE 9/15/05

25  
TMC

Hand Delivered

August 1, 2005

Bureau of Land Management  
Arizona State Office  
222 North Central Avenue  
Phoenix, AZ 85004-2203


ATTN: Mining Claim Section

RE: 153 Mining Claims  
Salt River Pima-Maricopa Indian Community d.b.a. Phoenix Cement Company

Dear Sirs:

Please find enclosed a check for \$19125.00 for payment of Annual Maintenance Fees for Intent to Hold on 153 mining claims. All of the following claims are in common and are in conjunction with patented land held by the owner, Salt River Pima-Maricopa Indian Community d.b.a. Phoenix Cement Company. One hundred twenty five dollars (\$125.00) per claim is paid herein by the owner of said claims for the purpose of complying with the laws of the United States of America pertaining to assessment or annual maintenance and further development.

Sincerely,



Brian Langford  
Mining Engineer  
Phoenix Cement Company

Enclosures

PHOENIX, ARIZONA

2005 AUG -5 P 2: 08

RECEIVED  
B.L.M. AZ STATE OFFICE

Table 1

Numerical Sequence	Name of Claim	AMC Number	Yavapai County, AZ Recorder's Book #	Page #
1	Pima No. 1	356227	3917	472
2	Pima No. 2	356228	3917	473
3	Pima No. 3	356229	3917	474
4	Pima No. 4	356230	3917	475
5	Pima No. 5	356231	3917	476
6	Pima No. 6	356232	3917	477
7	Pima No. 7	356233	3917	478
8	Pima No. 8	356234	3917	479
9	Pima No. 9	356235	3917	480
10	Pima No. 10	356236	3917	481
11	Pima No. 11	356237	3917	482
12	Pima No. 12	356238	3917	483
13	Pima No. 13	356239	3917	484
14	Pima No. 14	356240	3917	485
15	Pima No. 15	356241	3917	486
16	Pima No. 16	356242	3917	487
17	Pima No. 17	356243	3917	488
18	Pima No. 18	356244	3917	489
19	Pima No. 19	356245	3917	490
20	Pima No. 20	356246	3917	491
21	Pima No. 21	356247	3917	492
22	Pima No. 22	356248	3917	493
23	Pima No. 23	356249	3917	494
24	Pima No. 24	356250	3917	495
25	Pima No. 25	356251	3917	496
26	Pima No. 26	356252	3917	497
27	Pima No. 27	356253	3917	498
28	Pima No. 28	356254	3917	499
29	Pima No. 29	356255	3917	500
30	Pima No. 30	356256	3917	501
31	Pima No. 31	356257	3917	502
32	Pima No. 32	356258	3917	503
33	Pima No. 33	356259	3917	504
34	Pima No. 34	356260	3917	505
35	Pima No. 35	356261	3917	506
36	Pima No. 36	356262	3917	507
37	Pima No. 37	356263	3917	508
38	Pima No. 38	356264	3917	509
39	Pima No. 39	356265	3917	510
40	Pima No. 40	356266	3917	511
41	Pima No. 41	356267	3917	512
42	Pima No. 42	356268	3917	513
43	Pima No. 43	356269	3917	514

2005 AUG 15  
 PHOENIX, ARIZONA  
 RECEIVED  
 B.L.M. AZ STATE OFFICE

43

RE 9/15/05

Numerical Sequence	Name of Claim	AMC Number	Yavapai County, AZ Recorder's Book #	Page #
44	Pima No. 44	356270	3917	515
45	Pima No. 45	356271	3917	516
46	Pima No. 46	356272	3917	517
47	Pima No. 47	356273	3917	518
48	Salt River No. 1	356274	3917	519
49	Salt River No. 2	356275	3917	520
50	Salt River No. 3	356276	3917	521
51	Salt River No. 4	356277	3917	522
52	Salt River No. 5	356278	3917	523
53	Salt River No. 6	356279	3917	524
54	Salt River No. 7	356280	3917	525
55	Salt River No. 8	356281	3917	526
56	Salt River No. 9	356282	3917	527
57	Salt River No. 10	356283	3917	528
58	Salt River No. 11	356284	3917	529
59	Salt River No. 12	356285	3917	530
60	Salt River No. 13	356286	3917	531
61	Salt River No. 14	356287	3917	532
62	Salt River No. 15	356288	3917	533
63	Salt River No. 15A	356289	3917	534
64	Salt River No. 17	356290	3917	535
65	Salt River No. 18	356291	3917	536
66	Salt River No. 19	356292	3917	537
67	Salt River No. 20	356293	3917	538
68	Salt River No. 21	356294	3917	539
69	Salt River No. 22	356295	3917	540
70	Salt River No. 23	356296	3917	541
71	Salt River No. 24	356297	3917	542
72	Salt River No. 25	356298	3917	543
73	Salt River No. 26	356299	3917	544
74	Salt River No. 27	356300	3917	545
75	Salt River No. 28	356301	3917	546
76	Salt River No. 29	356302	3917	547
77	Salt River No. 30	356303	3917	548
78	Salt River No. 31	356304	3917	549
79	Salt River No. 32	356305	3917	550
80	Salt River No. 33	356306	3917	551
81	Salt River No. 34	356307	3917	552
82	Salt River No. 35	356308	3917	553
83	Salt River No. 36	356309	3917	554
84	Salt River No. 37	356310	3917	555
85	Salt River No. 38	356311	3917	556
86	Salt River No. 39	356312	3917	557
87	Salt River No. 40	356313	3917	558
88	Salt River No. 41	356314	3917	559
89	Salt River No. 42	356315	3917	560
90	Salt River No. 43	356316	3917	561

2005 AUG -5 P 2:09  
 PHOENIX, ARIZONA

RECEIVED  
 B.L.M. AZ STATE OFFICE

47

RE 9/15/05

Numerical Sequence	Name of Claim	AMC Number	Yavapai County, AZ Recorder's Book #	Page #
91	Salt River No. 44	356317	3917	562
92	Salt River No. 45	356318	3917	563
93	SRMG 1	360338	4123	140
94	SRMG 2	360339	4123	141
95	SRMG 3	360340	4123	142
96	SRMG 4	360341	4123	143
97	SRMG 5	360342	4123	144
98	SRMG 6	360343	4123	145
99	SRMG 7	360344	4123	146
100	SRMG 8	360345	4123	147
101	SRMG 9	360346	4123	148
102	SRMG 10	360347	4123	149
103	SRMG 11	360348	4123	150
104	SRMG 12	360349	4123	151
105	SRMG 13	360350	4123	152
106	SRMG 14	360351	4123	153
107	SRMG 15	360352	4123	154
108	SRMG 16	360353	4123	155
109	SRMG 17	360354	4123	156
110	SRMG 18	360355	4123	157
111	SRMG 19	360356	4123	158
112	SRMG 20	360357	4123	159
113	SRMG 21	360358	4123	160
114	SRMG 22	360359	4123	161
115	SRMG 23	360360	4123	162
116	SRMG 24	360361	4123	163
117	SRMG 25	360362	4123	164
118	SRMG 26	360363	4123	165
119	SRMG 27	360364	4123	166
120	SRMG 28	360365	4123	167
121	SRMG 29	360366	4123	168
122	SRMG 30	360367	4123	169
123	SRMG 31	360368	4123	170
124	SRMG 32	360369	4123	171
125	SRMG 33	360370	4123	172
126	SRMG 34	366714	4289	291
127	SRMG 35	360372	4123	174
128	SRMG 36	360373	4123	175
129	SRMG 37	360374	4123	176
130	SRMG 38	360375	4123	177
131	SRMG 39	360376	4123	178
132	SRMG 40	360377	4123	179
133	SRMG 41	360378	4123	180
134	SRMG 42	360379	4123	181
135	SRMG 43	360380	4123	182
136	SRMG 44	360381	4123	183
137	SRMG 45	360382	4123	184

PHOENIX, ARIZONA

RECEIVED  
B.L.M. AZ STATE OFFICE

RE 9/15/05 (47)



Numerical Sequence	Name of Claim	AMC Number	Yavapai County, AZ Recorder's Book #	Page #
138	SRMG 46	360383	4123	185
139	SRMG 47	360384	4123	186
140	SRMG 48	360385	4123	187
141	SRMG 49	360386	4123	188
142	SRMG 50	360387	4123	189
143	SRMG 51	360388	4123	190
144	SRMG 52	360389	4123	191
145	SRMG 53	360390	4123	192
146	SRMG 54	360391	4123	193
147	SRMG 55	360392	4289	292
148	SRMG 56	360393	4289	293
149	SRMG 57	360394	4289	294
150	SRMG 58	360395	4289	295
151	SRMG 59	360396	4289	296
152	SRMG 60	360397	4289	297
153	SRMG 61	360398	4289	298

16

RECEIVED  
 B.L.M. AZ STATE OFFICE  
 2005 AUG -5 P 2:09  
 PHOENIX, ARIZONA

RE 9/15/05

UNITED STATES  
DEPARTMENT OF THE INTERIOR  
BUREAU OF LAND MANAGEMENT

MAINTENANCE FEE WAIVER CERTIFICATION

SEE INSTRUCTIONS ON REVERSE

42  
FORM APPROVED  
OMB NO. 1004-0114  
Expires: December 31, 2002  
AMC 356256

1. This small miner waiver is filed for the assessment year beginning at noon on September 1, 2004 and ending at noon on September 1, 2005
2. The undersigned and all related parties owned ten or fewer mining claims, mill, or tunnel sites located and maintained on Federal lands in the United States of America on September 1, 2005
3. The undersigned have performed the assessment work required by law for each mining claim listed prior to filing this waiver and understand that filing this form; an affidavit of assessment work must be recorded by the December 30th following the filing of this waiver.
4. The undersigned understand that if the assessment work obligation has not yet come due under 30 U.S.C. 28 (for those claims in their first assessment year only); a notice of intent to hold reciting this condition must be recorded by the December 30th following the filing of this waiver.
5. The undersigned understand that mill and tunnel sites may also be listed upon this waiver and be waived from payment of the maintenance fee; and that a notice of intent to hold for these sites is required to be recorded by the December 30th immediately following the filing of this waiver.
6. The undersigned understand and acknowledge that pursuant to 43 U.S.C. 1212 and 18 U.S.C. 1001; the filing or recording of a false, fictitious, fraudulent document with the Bureau of Land Management may result in a fine of up to \$250,000, a prison term not to exceed five years, or both.
7. The mining claims, mill or tunnel sites for which this waiver from payment of the maintenance fees is requested are:

CLAIM OR SITE NAME	BLM RECORDATION SERIAL NUMBER
1. <u>BUBBA#1</u>	<u>AMC 365113</u>
2. <u>BUBBA#1</u>	<u>AMC 365256</u>
3.	
4.	
5.	
6.	
7.	
8.	
9.	
10.	

The owner(s) (claimants) of the above mining claims and sites are:

RONALD A MURPHY  
(Owner's Name - Please Print)  
1260 CARVER AVE.  
(Street or P.O. Box)  
KINGMAN A.Z. 86401  
(City) (State) (Zip Code)

Ronald A Murphy  
(Owner's Signature)

\_\_\_\_\_  
(Owner's Name - Please Print)  
\_\_\_\_\_  
(Street or P.O. Box)  
\_\_\_\_\_  
(City) (State) (Zip Code)

\_\_\_\_\_  
(Owner's Signature)

\_\_\_\_\_  
(Owner's Name - Please Print)  
\_\_\_\_\_  
(Street or P.O. Box)  
\_\_\_\_\_  
(City) (State) (Zip Code)

\_\_\_\_\_  
(Owner's Signature)

ENTERED IN COMPUTER  
7/7/05 inkyde



RONALD A MURPHY  
(Owner's Name - Please Print)

1260 CARVER AVE.  
(Street or P.O. Box)

Ronald Murphy  
(Owner's Signature)

KINGMAN A.Z. 86401  
(City) (State) (Zip Code)

(Owner's Name - Please Print)

(Street or P.O. Box)

(Owner's Signature)

(City) (State) (Zip Code)

(Owner's Name - Please Print)

(Street or P.O. Box)

(Owner's Signature)

(City) (State) (Zip Code)

(Owner's Name - Please Print)

(Street or P.O. Box)

(Owner's Signature)

(City) (State) (Zip Code)

INSTRUCTIONS

- 1. This certification is made under the provisions of § 1744 of Title 43 and § 28-28k of Title 30 of the United States Code; and the regulations thereunder (43 CFR Part 3830).
2. The claimant(s) must fill in the dates in paragraph 1 for the beginning and ending of the assessment year for which this waiver is sought.
3. The claimant(s) must fill in the date in paragraph 2 for the beginning of the assessment year for which this waiver is sought.
4. All claim and site names and Bureau of Land Management (BLM) serial numbers must be listed for the mining claims, mill sites, and tunnel sites for which the waiver is sought.
5. All owners of the mining claims, mill sites, and tunnel sites and their addresses must be given.
6. This waiver form must be signed by all the claimants or their designated agent, in original form. If an agent is designated, a notarized designation of agent, signed by all of the claimants with proper address given, must be submitted with this waiver.
7. This form must be filed no later than September 1st for the upcoming assessment year in the BLM State Office where the mining claims or sites are recorded, or the waiver cannot be granted by the BLM.
8. For all mining claims which require assessment work, you must record a affidavit of labor on or before the December 30th immediately following the filing of this waiver.
9. Mill and tunnel sites may also be listed upon this waiver and be waived from payment of the maintenance fee.

NOTICE/BURDEN HOURS STATEMENT

The Privacy Act of 1974, as amended, and the regulation in 43 CFR 2.48(d) provide that you be furnished the following information in connection with the information required by this certification of waiver from rental fees.

AUTHORITY: 30 U.S.C. 28-28k; 43 U.S.C. 1201, 1457, 1740, and 1744; and 43 CFR 3830.

PRINCIPLE PURPOSE: This information is to be used to verify that the owner(s) (claimants) of a mining claim has complied with 30 U.S.C. 28f and is entitled to perform assessment work in lieu of paying the maintenance fee for the mining claims listed on this form.

ROUTINE USE: (1) Adjudication of the claimant(s) certification of waiver from paying the maintenance fee otherwise required by 30 U.S.C. 28f. (2) Disclosure may be made to appropriate Federal agencies when location is made within the agency's geographic area of responsibility. (3) Information from the record and/or the record will be transferred to the appropriate Federal, State, or local agency, or a member of the public in response to a specific request for pertinent information. (4) Information may also be provided to the Department of Justice or in a proceeding before a court or adjudicative body; or to Federal, State, local or foreign agencies when needed for enforcement of civil or criminal codes or applicable regulations concerning title rights upon the public land.

EFFECT OF NOT PROVIDING INFORMATION: Disclosure of this information is required by 30 U.S.C. 28f and 43 CFR Part 3830 for those qualified claimants wishing to take the small miner waiver allowed. Failure to supply the information required in this form to support the claimants certification of waiver from payment of the otherwise required maintenance fees will result in the waiver being disallowed and the mining claims subject to forfeiture by BLM under 30 U.S.C. 28i.

The Paperwork Reduction Act of 1995 requires us to inform you that:

This information is being collected to allow the BLM to determine if you qualify for a waiver from the payment of \$100 per mining claim or site maintenance fee established in 30 U.S.C. 28f and the implementing regulations at 43 CFR 3830. A response to this request is required in accordance with the statute to obtain your benefit.

BLM would like you to know that you do not have to respond to this, or any other Federal agency-sponsored information collection unless it displays a currently valid OMB control number.

Public reporting burden for this form is estimated to average 8 minutes (0.13 hours) per response, including time to review instructions, gathering and maintaining data, and completing and reviewing the form. Direct comment regarding this burden estimate, or any other aspect of this form, to the U.S. Department of the Interior, Bureau of Land Management, (1004-0114) Bureau Clearance Officer (WO-630), Mail Stop 401 LS, 1849 C St., N.W., Washington D.C. 20240.

FOR OFFICIAL USE ONLY

PHOENIX, ARIZONA

2005 MAY 23 11:56

RECEIVED BLM AZ STATE OFFICE

AMC 356227  
AMC 360338

# PHOENIX CEMENT

P.O. BOX 428 • CLARKDALE, ARIZONA 86324 • (928) 634-2261

CERTIFIED MAIL-RETURN RECEIPT REQUESTED

August 4, 2004

Bureau of Land Management  
Arizona State Office  
222 North Central Avenue  
Phoenix, AZ 85004-2203

ATTN: Mining Claim Section

RE: 153 Mining Claims  
Salt River Pima-Maricopa Indian Community d.b.a. Phoenix Cement Company

Dear Sirs:

Please find enclosed a check for \$19125.00 for payment of Annual Maintenance Fees for Intent to Hold on 153 mining claims. All of the following claims are in common and are in conjunction with patented land held by the owner, Salt River Pima-Maricopa Indian Community d.b.a. Phoenix Cement Company. One hundred twenty five dollars (\$125.00) per claim is paid herein by the owner of said claims for the purpose of complying with the laws of the United States of America pertaining to assessment or annual maintenance and further development.

Sincerely,

*Robert Blackford*

Robert Blackford  
Quarry Superintendent  
Phoenix Cement Company

Enclosures

*153 x 125.00 = 19,125.00  
TSS  
Receipt # 931243*

RECEIVED  
B.L.M. AZ STATE OFFICE  
2004 AUG 18 A 10:38  
PHOENIX, ARIZONA

ENTERED IN COMPUTER

*RE 8/30/04*





AMC 356227

AMC 360338

Numerical Sequence	Name of Claim	AMC Number	Yavapai County, AZ Recorder's Book #	Page #
1	Pima No. 1	356227	3917	472
2	Pima No. 2	356228	3917	473
3	Pima No. 3	356229	3917	474
4	Pima No. 4	356230	3917	475
5	Pima No. 5	356231	3917	476
6	Pima No. 6	356232	3917	477
7	Pima No. 7	356233	3917	478
8	Pima No. 8	356234	3917	479
9	Pima No. 9	356235	3917	480
10	Pima No. 10	356236	3917	481
11	Pima No. 11	356237	3917	482
12	Pima No. 12	356238	3917	483
13	Pima No. 13	356239	3917	484
14	Pima No. 14	356240	3917	485
15	Pima No. 15	356241	3917	486
16	Pima No. 16	356242	3917	487
17	Pima No. 17	356243	3917	488
18	Pima No. 18	356244	3917	489
19	Pima No. 19	356245	3917	490
20	Pima No. 20	356246	3917	491
21	Pima No. 21	356247	3917	492
22	Pima No. 22	356248	3917	493
23	Pima No. 23	356249	3917	494
24	Pima No. 24	356250	3917	495
25	Pima No. 25	356251	3917	496
26	Pima No. 26	356252	3917	497
27	Pima No. 27	356253	3917	498
28	Pima No. 28	356254	3917	499
29	Pima No. 29	356255	3917	500
30	Pima No. 30	356256	3917	501
31	Pima No. 31	356257	3917	502
32	Pima No. 32	356258	3917	503
33	Pima No. 33	356259	3917	504
34	Pima No. 34	356260	3917	505
35	Pima No. 35	356261	3917	506
36	Pima No. 36	356262	3917	507
37	Pima No. 37	356263	3917	508
38	Pima No. 38	356264	3917	509
39	Pima No. 39	356265	3917	510
40	Pima No. 40	356266	3917	511
41	Pima No. 41	356267	3917	512
42	Pima No. 42	356268	3917	513
43	Pima No. 43	356269	3917	514
44	Pima No. 44	356270	3917	515
45	Pima No. 45	356271	3917	516

2004 AUG 18 AM 10:38

RECEIVED  
B.L.M. AZ STATE OFFICE

ENTERED IN COMPUTER

RS 8/30/04

45  
628



Numerical Sequence	Name of Claim	AMC Number	Yavapai County, AZ Recorder's Book #	Page #
46	Pima No. 46	356272	3917	517
47	Pima No. 47	356273	3917	518
48	Salt River No. 1	356274	3917	519
49	Salt River No. 2	356275	3917	520
50	Salt River No. 3	356276	3917	521
51	Salt River No. 4	356277	3917	522
52	Salt River No. 5	356278	3917	523
53	Salt River No. 6	356279	3917	524
54	Salt River No. 7	356280	3917	525
55	Salt River No. 8	356281	3917	526
56	Salt River No. 9	356282	3917	527
57	Salt River No. 10	356283	3917	528
58	Salt River No. 11	356284	3917	529
59	Salt River No. 12	356285	3917	530
60	Salt River No. 13	356286	3917	531
61	Salt River No. 14	356287	3917	532
62	Salt River No. 15	356288	3917	533
63	Salt River No. 15A	356289	3917	534
64	Salt River No. 17	356290	3917	535
65	Salt River No. 18	356291	3917	536
66	Salt River No. 19	356292	3917	537
67	Salt River No. 20	356293	3917	538
68	Salt River No. 21	356294	3917	539
69	Salt River No. 22	356295	3917	540
70	Salt River No. 23	356296	3917	541
71	Salt River No. 24	356297	3917	542
72	Salt River No. 25	356298	3917	543
73	Salt River No. 26	356299	3917	544
74	Salt River No. 27	356300	3917	545
75	Salt River No. 28	356301	3917	546
76	Salt River No. 29	356302	3917	547
77	Salt River No. 30	356303	3917	548
78	Salt River No. 31	356304	3917	549
79	Salt River No. 32	356305	3917	550
80	Salt River No. 33	356306	3917	551
81	Salt River No. 34	356307	3917	552
82	Salt River No. 35	356308	3917	553
83	Salt River No. 36	356309	3917	554
84	Salt River No. 37	356310	3917	555
85	Salt River No. 38	356311	3917	556
86	Salt River No. 39	356312	3917	557
87	Salt River No. 40	356313	3917	558
88	Salt River No. 41	356314	3917	559
89	Salt River No. 42	356315	3917	560
90	Salt River No. 43	356316	3917	561
91	Salt River No. 44	356317	3917	562
92	Salt River No. 45	356318	3917	563

2014 AUG 18 A 10:38

RECEIVED  
B.L.M. AZ STATE OFFICE

ENTERED IN COMPUTER

40/03/12 3R

47  
3R

Numerical Sequence	Name of Claim	AMC Number	Yavapai County, AZ Recorder's Book #	Page #
93	SRMG 1	360338	4123	140
94	SRMG 2	360339	4123	141
95	SRMG 3	360340	4123	142
96	SRMG 4	360341	4123	143
97	SRMG 5	360342	4123	144
98	SRMG 6	360343	4123	145
99	SRMG 7	360344	4123	146
100	SRMG 8	360345	4123	147
101	SRMG 9	360346	4123	148
102	SRMG 10	360347	4123	149
103	SRMG 11	360348	4123	150
104	SRMG 12	360349	4123	151
105	SRMG 13	360350	4123	152
106	SRMG 14	360351	4123	153
107	SRMG 15	360352	4123	154
108	SRMG 16	360353	4123	155
109	SRMG 17	360354	4123	156
110	SRMG 18	360355	4123	157
111	SRMG 19	360356	4123	158
112	SRMG 20	360357	4123	159
113	SRMG 21	360358	4123	160
114	SRMG 22	360359	4123	161
115	SRMG 23	360360	4123	162
116	SRMG 24	360361	4123	163
117	SRMG 25	360362	4123	164
118	SRMG 26	360363	4123	165
119	SRMG 27	360364	4123	166
120	SRMG 28	360365	4123	167
121	SRMG 29	360366	4123	168
122	SRMG 30	360367	4123	169
123	SRMG 31	360368	4123	170
124	SRMG 32	360369	4123	171
125	SRMG 33	360370	4123	172
126	SRMG 34	360371	4123	173
127	SRMG 35	360372	4123	174
128	SRMG 36	360373	4123	175
129	SRMG 37	360374	4123	176
130	SRMG 38	360375	4123	177
131	SRMG 39	360376	4123	178
132	SRMG 40	360377	4123	179
133	SRMG 41	360378	4123	180
134	SRMG 42	360379	4123	181
135	SRMG 43	360380	4123	182
136	SRMG 44	360381	4123	183
137	SRMG 45	360382	4123	184
138	SRMG 46	360383	4123	185
139	SRMG 47	360384	4123	186

2004 AUG 18 A 10: 38

RECEIVED  
B.L.M. AZ STATE OFFICE

ENTERED IN COMPUTER

28 8/30/2004

Numerical Sequence	Name of Claim	AMC Number	Yavapai County, AZ Recorder's Book #	Page #
140	SRMG 48	360385	4123	187
141	SRMG 49	360386	4123	188
142	SRMG 50	360387	4123	189
143	SRMG 51	360388	4123	190
144	SRMG 52	360389	4123	191
145	SRMG 53	360390	4123	192
146	SRMG 54	360391	4123	193
147	SRMG 55	360392	4123	194
148	SRMG 56	360393	4123	195
149	SRMG 57	360394	4123	196
150	SRMG 58	360395	4123	197
151	SRMG 59	360396	4123	198
152	SRMG 60	360397	4123	199
153	SRMG 61	360398	4123	200

RECEIVED  
B.L.M. AZ STATE OFFICE  
2004 AUG 18 A 10: 38  
PHOENIX, ARIZONA

ENTERED IN COMPUTER

*RE 8/30/2004*



**United States Department of the Interior**  
**Bureau of Land Management**  
 BUSINESS & SUPPORT SVCS DIV  
 222 N CENTRAL AVE  
 PHOENIX, AZ 85004 -2203  
 Phone: (602) 417-9200

Receipt	
No:	931243

<b>Transaction #:</b> 965512
<b>Date of Transaction:</b> 08/18/2004
<b>CUSTOMER:</b> PHOENIX CEMENT CO BOX 428 CLARKDALE, AZ 86324

LINE #	QTY	DESCRIPTION	REMARKS	UNIT PRICE	TOTAL
1	1.00	LOCATABLE MINERALS / MINING CLAIMS-NOT NEW-UNADJUD, ONE AUTH NO. ONLY / MINING CLAIM MONEY RECEIVED (455) <b>CASES: AMC356227/\$19125.00</b>	MAIN FEE 2005 (153)	- n/a -	19125.00
<b>TOTAL:</b>					<b>\$19,125.00</b>

PAYMENT INFORMATION			
1	AMOUNT:	\$19,125.00	POSTMARKED: N/A
	TYPE:	CHECK	RECEIVED: 08/18/2004
	CHECK NO:	42776	
	NAME:	PHOENIX CEMENT CO BOX 428 CLARKDALE AZ 86324	

REMARKS

This receipt was generated by the automated BLM Collections and Billing System and is a paper representation of a portion of the official electronic record contained therein.

*\$125 Refunded. AMC 360371 closed.  
 10/22/04 AB*

**Authorized Date** 10/22/2004

**Instructions to** REFUND \$125 TO PHOENIX CEMENT CO RECEIPT # 931243 FOR 2005

**Accounts** MAINT FEE AMC 360371 CLOSED AB

**Login ID** 2393

**Entry Date** 10/22/2004

**Total Amount** \$125.00




3833 (933) AB

October 22, 2004

**Phoenix Cement Co**

BLM has received your 2005 Maintenance Fee payment, totaling \$19,125. However, one of the mining claims, AMC 360371 is closed.

Therefore, \$125 is being refunded to you. You should receive a refund check within 4 – 6 weeks. If you have any questions regarding this action please contact Amy Bunda at 602-417-9334.

  
Amy Bunda  
Land Law Examiner

# PHOENIX CEMENT

P.O. BOX 428 • CLARKDALE, ARIZONA 86324 • (928) 634-2261

Amc 356227

CERTIFIED MAIL-RETURN RECEIPT REQUESTED

August 14, 2003

Bureau of Land Management  
Arizona State Office  
222 North Central Avenue  
Phoenix, AZ 85004-2203

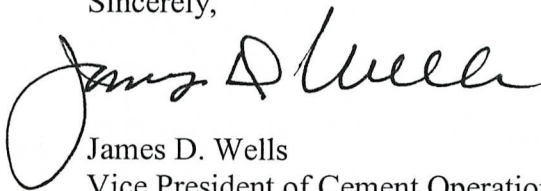
ATTN: Mining Claim Section

RE: 92 Mining Claims  
Salt River Pima-Maricopa Indian Community d.b.a. Phoenix Cement Company

Dear Sirs:

Please find enclosed a check for \$9200.00 for payment of Annual Maintenance Fees for Intent to Hold on 92 mining claims. All of the following claims are in common and are in conjunction with patented land held by the owner, Salt River Pima-Maricopa Indian Community d.b.a. Phoenix Cement Company. One hundred dollars (\$100.00) per claim is paid herein by the owner of said claims for the purpose of complying with the laws of the United States of America pertaining to assessment or annual maintenance and further development.

Sincerely,



James D. Wells  
Vice President of Cement Operations

Enclosures

ARIZONA  
STATE OFFICE  
PHOENIX, ARIZONA

2003 AUG 19 A 10:36

RECEIVED  
BUREAU OF  
LAND MANAGEMENT

ENTERED INTO COMPUTER

08/27/2003 PB



TES

Name of Claim	AMC Number	County Book #	Page#
Pima No. 1	356227	3917	472
Pima No. 2	356228	3917	473
Pima No. 3	356229	3917	474
Pima No. 4	356230	3917	475
Pima No. 5	356231	3917	476
Pima No. 6	356232	3917	477
Pima No. 7	356233	3917	478
Pima No. 8	356234	3917	479
Pima No. 9	356235	3917	480
Pima No. 10	356236	3917	481
Pima No. 11	356237	3917	482
Pima No. 12	356238	3917	483
Pima No. 13	356239	3917	484
Pima No. 14	356240	3917	485
Pima No. 15	356241	3917	486
Pima No. 16	356242	3917	487
Pima No. 17	356243	3917	488
Pima No. 18	356244	3917	489
Pima No. 19	356245	3917	490
Pima No. 20	356246	3917	491
Pima No. 21	356247	3917	492
Pima No. 22	356248	3917	493
Pima No. 23	356249	3917	494
Pima No. 24	356250	3917	495
Pima No. 25	356251	3917	496
Pima No. 26	356252	3917	497
Pima No. 27	356253	3917	498
Pima No. 28	356254	3917	499
Pima No. 29	356255	3917	500
Pima No. 30	356256	3917	501
Pima No. 31	356257	3917	502
Pima No. 32	356258	3917	503
Pima No. 33	356259	3917	504
Pima No. 34	356260	3917	505
Pima No. 35	356261	3917	506
Pima No. 36	356262	3917	507
Pima No. 37	356263	3917	508
Pima No. 38	356264	3917	509
Pima No. 39	356265	3917	510
Pima No. 40	356266	3917	511
Pima No. 41	356267	3917	512
Pima No. 42	356268	3917	513
Pima No. 43	356269	3917	514
Pima No. 44	356270	3917	515
Pima No. 45	356271	3917	516
Pima No. 46	356272	3917	517
Pima No. 47	356273	3917	518

47

**ENTERED INTO COMPUTER**

08/27/2003 PB

Name of Claim	AMC Number	County Book #	Page#
Salt River No. 1	356274	3917	519
Salt River No. 2	356275	3917	520
Salt River No. 3	356276	3917	521
Salt River No. 4	356277	3917	522
Salt River No. 5	356278	3917	523
Salt River No. 6	356279	3917	524
Salt River No. 7	356280	3917	525
Salt River No. 8	356281	3917	526
Salt River No. 9	356282	3917	527
Salt River No. 10	356283	3917	528
Salt River No. 11	356284	3917	529
Salt River No. 12	356285	3917	530
Salt River No. 13	356286	3917	531
Salt River No. 14	356287	3917	532
Salt River No. 15	356288	3917	533
Salt River No. 15A	356289	3917	534
Salt River No. 17	356290	3917	535
Salt River No. 18	356291	3917	536
Salt River No. 19	356292	3917	537
Salt River No. 20	356293	3917	538
Salt River No. 21	356294	3917	539
Salt River No. 22	356295	3917	540
Salt River No. 23	356296	3917	541
Salt River No. 24	356297	3917	542
Salt River No. 25	356298	3917	543
Salt River No. 26	356299	3917	544
Salt River No. 27	356300	3917	545
Salt River No. 28	356301	3917	546
Salt River No. 29	356302	3917	547
Salt River No. 30	356303	3917	548
Salt River No. 31	356304	3917	549
Salt River No. 32	356305	3917	550
Salt River No. 33	356306	3917	551
Salt River No. 34	356307	3917	552
Salt River No. 35	356308	3917	553
Salt River No. 36	356309	3917	554
Salt River No. 37	356310	3917	555
Salt River No. 38	356311	3917	556
Salt River No. 39	356312	3917	557
Salt River No. 40	356313	3917	558
Salt River No. 41	356314	3917	559
Salt River No. 42	356315	3917	560
Salt River No. 43	356316	3917	561
Salt River No. 44	356317	3917	562
Salt River No. 45	356318	3917	563

RECEIVED  
 BUREAU OF  
 LAND MANAGEMENT  
 2003 AUG 19 A 10:36  
 STATE OFFICE  
 PHOENIX, ARIZONA

45

ENTERED INTO COMPUTER  
 08/27/2003 PB



**United States Department of the Interior  
Bureau of Land Management**

BUSINESS & SUPPORT SVCS DIV  
222 N CENTRAL AVE  
PHOENIX, AZ 85004 -2203  
Phone: (602) 417-9200

Receipt

No:

733248

**Transaction #:** 762718**Date of Transaction:** 08/19/2003

**CUSTOMER:** PHOENIX CEMENT CO  
BOX 428  
CLARKDALE, AZ 86324

LINE #	QTY	DESCRIPTION	REMARKS	UNIT PRICE	TOTAL
1	1.00	LOCATABLE MINERALS / MINING CLAIMS-NOT NEW-UNADJUD, ONE AUTH NO. ONLY / MINING CLAIM MONEY RECEIVED (455) <b>CASES:</b> AMC356227/\$9200.00	MAINT 2004 (92)	- n/a -	9200.00
<b>TOTAL:</b>					<b>\$9,200.00</b>

## PAYMENT INFORMATION

1	AMOUNT:	\$9,200.00	POSTMARKED:	08/18/2003
	TYPE:	CHECK	RECEIVED:	08/19/2003
	CHECK NO:	034228		
	NAME:	PHOENIX CEMENT COMPANY BOX 428 CLARKDALE AZ 86324		

## REMARKS

This receipt was generated by the automated BLM Collections and Billing System and is a paper representation of a portion of the official electronic record contained therein.

**ENTERED INTO COMPUTER**  
08/27/03 PB



**SENDER: COMPLETE THIS SECTION**

- Complete items 1, 2, and 3. Also complete item 4 if Restricted Delivery is desired.
- Print your name and address on the reverse so that we can return the card to you.
- Attach this card to the back of the mailpiece, or on the front if space permits.

1. Article Addressed to:

**Mr. Jim Wells**  
**Phoenix Cement Co.**  
**Box 428**  
**Clarkdale, AZ 86324**  
**(957)AB AMC356227**

2. Article Number

*(Transfer from service label)***7000 1670 0000 9170 6293****COMPLETE THIS SECTION ON DELIVERY**

A. Signature

**X***Margie Beach* Agent AddresseeB. Received by (*Printed Name*)


C. Date of Delivery

*01/403*D. Is delivery address different from item 1?  YesIf YES, enter delivery address below:  No

3. Service Type

 Certified Mail Express Mail Registered Return Receipt for Merchandise Insured Mail C.O.D.4. Restricted Delivery? (*Extra Fee*) Yes

UNITED STATES POSTAL SERVICE



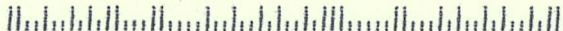
First-Class Mail  
Postage & Fees Paid  
USPS  
Permit No. G-10

- Sender: Please print your name, address, and ZIP+4 in this box •

RECEIVED  
DELIVERY  
MANAGEMENT  
9: 22  
BUREAU OF LAND MANAGEMENT  
ARIZONA STATE OFFICE  
222 NORTH CENTRAL AVENUE  
PHOENIX, AZ 85004-2203

957

5004=2203



*A. Bunda  
1/9/03  
J. Garcia  
1/9/03*

OFFICIAL COPIES /CF/ /SD READ/ /GROUP/ /SECTION/ /AUTHOR

3833 (957) AB  
AMC356227

JAN 10 2003

Mr. Jim Wells  
Phoenix Cement Co.  
Box 428  
Clarkdale, AZ 86324

Dear Mr. Wells,

Your mining claims, AMC356227 – AMC356318 have been recorded with the Arizona State Office, Bureau of Land Management.

However, portions of some of the lode claims lie within lands that are patented. Specifically, in T. 16 N., R 2 E., the claims AMC356275, 356286, 356287, 356288, 356290, 356291, 356292, 356294, 356296, 356298, 356300, 356302, 356303, and 356304 encompass portions of sec. 3, 9, 10, and 11, which were patented under mineral patent no. 1172649 on June 17, 1957.

Also, in T. 17 N., R 2 E., AMC356303 encompasses a portion of sec. 35 which was patented under mineral patent no. 1204623 on February 8, 1960.

The federal government has no surface or mineral rights to these patented lands. Therefore, although the claims have been recorded and the location notices are valid, for any portion of the subject mining claims that lie within these patented lands, no surface or mineral rights have been acquired.

Enclosed for reference are copies of the mining claims mentioned above and the Master Title Plats.

If you have any further questions or concerns, please contact me at 602-417-9334. Please include your AMC numbers on all correspondence.

**/s/ Ivy J. Garcia**

Ivy J. Garcia  
Group Administrator,  
Lands and Minerals Adjudication

Enclosures



# PHOENIX CEMENT

P.O. BOX 428 • CLARKDALE, ARIZONA 86324 • (928) 634-2261

CERTIFIED MAIL-RETURN RECEIPT REQUESTED

August 14, 2001

Bureau of Land Management  
Arizona State Office  
222 North Central Avenue  
Phoenix, AZ 85004-2203


ATTN: Mining Claim Section

RE: 19 Gypsum Mining Claims  
Salt River Pima-Maricopa Indian Community d.b.a. Phoenix Cement Company

Dear Sirs:

Please find enclosed a check for \$1900.00 for payment of Annual Maintenance Fees for Intent to Hold on 19 mining claims. One hundred dollars (\$100.00) per claim is paid herein by the owner of said claims for the purpose of complying with the laws of the United States of America pertaining to assessment or annual maintenance and further development.

Sincerely,



James D. Wells  
Vice President of Cement Operations

Enclosures

ARIZONA

2002 AUG 20 11:19

RECEIVED  
BLM STATE OFFICE

11/4/02 TK  
VERIFIED

ENTERED IN COMPUTER

10/2/02 not





<u>Name of Claim</u>	<u>AMC Number</u>	<u>County Book #</u>	<u>Page #</u>
Smiths Well 1	355391	3813	547
Smiths Well 2	355392	3813	548
Smiths Well 3	355393	3813	549
Smiths Well 4	355394	3813	550
Smiths Well 5	355395	3813	551
Smiths Well 6	355396	3813	552
Smiths Well 7	355397	3813	553
Smiths Well 8	355398	3813	554
Smiths Well 9	355399	3813	555
Smiths Well 10	355400	3813	556
Smiths Well 11	355401	3815	213
Smiths Well 12	355402	3815	214
Smiths Well 13	355403	3813	557
Smiths Well 14	355404	3815	215
Smiths Well 15	355405	3815	216
Smiths Well 16	355406	3815	217
Smiths Well 17	355407	3815	218
Smiths Well 18	355408	3815	219
Smiths Well 19	355409	3815	220

PHOENIX, ARIZONA

2002 AUG 20 11:19

RECORDED  
STATE CLERK'S OFFICE

ENTERED IN COMPUTER

10/2/02 *mtt*



P.O. BOX 428 • CLARKDALE, ARIZONA 86324 • (928) 634-2261

CERTIFIED MAIL-RETURN RECEIPT REQUESTED

August 14, 2001

Bureau of Land Management  
Arizona State Office  
222 North Central Avenue  
Phoenix, AZ 85004-2203

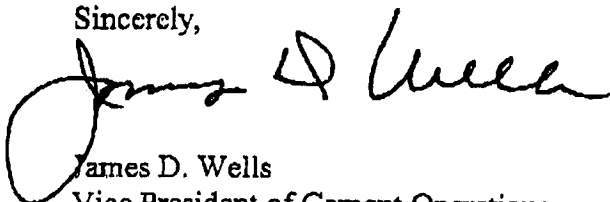
ATTN: Mining Claim Section

RE: 92 Mining Claims  
Salt River Pima-Maricopa Indian Community d.b.a. Phoenix Cement Company

Dear Sirs:

Please find enclosed a check for \$9200.00 for payment of Annual Maintenance Fees for Intent to Hold on 92 mining claims. All of the following claims are in common and are in conjunction with patented land held by the owner, Salt River Pima-Maricopa Indian Community d.b.a. Phoenix Cement Company. One hundred dollars (\$100.00) per claim is paid herein by the owner of said claims for the purpose of complying with the laws of the United States of America pertaining to assessment or annual maintenance and further development.

Sincerely,



James D. Wells  
Vice President of Cement Operations

Enclosures

ARIZONA

2002 AUG 20 11:19

BLM STATE OFFICE  
08/15/2002



Name of Claim	AMC Number	County Book #	Page#
Pima No. 1	356227	3917	472
Pima No. 2	356228	3917	473
Pima No. 3	356229	3917	474
Pima No. 4	356230	3917	475
Pima No. 5	356231	3917	476
Pima No. 6	356232	3917	477
Pima No. 7	356233	3917	478
Pima No. 8	356234	3917	479
Pima No. 9	356235	3917	480
Pima No. 10	356236	3917	481
Pima No. 11	356237	3917	482
Pima No. 12	356238	3917	483
Pima No. 13	356239	3917	484
Pima No. 14	356240	3917	485
Pima No. 15	356241	3917	486
Pima No. 16	356242	3917	487
Pima No. 17	356243	3917	488
Pima No. 18	356244	3917	489
Pima No. 19	356245	3917	490
Pima No. 20	356246	3917	491
Pima No. 21	356247	3917	492
Pima No. 22	356248	3917	493
Pima No. 23	356249	3917	494
Pima No. 24	356250	3917	495
Pima No. 25	356251	3917	496
Pima No. 26	356252	3917	497
Pima No. 27	356253	3917	498
Pima No. 28	356254	3917	499
Pima No. 29	356255	3917	500
Pima No. 30	356256	3917	501
Pima No. 31	356257	3917	502
Pima No. 32	356258	3917	503
Pima No. 33	356259	3917	504
Pima No. 34	356260	3917	505
Pima No. 35	356261	3917	506
Pima No. 36	356262	3917	507
Pima No. 37	356263	3917	508
Pima No. 38	356264	3917	509
Pima No. 39	356265	3917	510
Pima No. 40	356266	3917	511
Pima No. 41	356267	3917	512
Pima No. 42	356268	3917	513
Pima No. 43	356269	3917	514
Pima No. 44	356270	3917	515
Pima No. 45	356271	3917	516
Pima No. 46	356272	3917	517
Pima No. 47	356273	3917	518

1001 JUN 20 A 11: 19  
 PHOENIX CEMENT CO  
 RECORDS & SERVICE OFFICE

**ENTERED IN COMPUTER**

10/2/02 NCH

Name of Claim	AMC Number	County Book #	Page#
Salt River No. 1	356274	3917	519
Salt River No. 2	356275	3917	520
Salt River No. 3	356276	3917	521
Salt River No. 4	356277	3917	522
Salt River No. 5	356278	3917	523
Salt River No. 6	356279	3917	524
Salt River No. 7	356280	3917	525
Salt River No. 8	356281	3917	526
Salt River No. 9	356282	3917	527
Salt River No. 10	356283	3917	528
Salt River No. 11	356284	3917	529
Salt River No. 12	356285	3917	530
Salt River No. 13	356286	3917	531
Salt River No. 14	356287	3917	532
Salt River No. 15	356288	3917	533
Salt River No. 15A	356289	3917	534
Salt River No. 17	356290	3917	535
Salt River No. 18	356291	3917	536
Salt River No. 19	356292	3917	537
Salt River No. 20	356293	3917	538
Salt River No. 21	356294	3917	539
Salt River No. 22	356295	3917	540
Salt River No. 23	356296	3917	541
Salt River No. 24	356297	3917	542
Salt River No. 25	356298	3917	543
Salt River No. 26	356299	3917	544
Salt River No. 27	356300	3917	545
Salt River No. 28	356301	3917	546
Salt River No. 29	356302	3917	547
Salt River No. 30	356303	3917	548
Salt River No. 31	356304	3917	549
Salt River No. 32	356305	3917	550
Salt River No. 33	356306	3917	551
Salt River No. 34	356307	3917	552
Salt River No. 35	356308	3917	553
Salt River No. 36	356309	3917	554
Salt River No. 37	356310	3917	555
Salt River No. 38	356311	3917	556
Salt River No. 39	356312	3917	557
Salt River No. 40	356313	3917	558
Salt River No. 41	356314	3917	559
Salt River No. 42	356315	3917	560
Salt River No. 43	356316	3917	561
Salt River No. 44	356317	3917	562
Salt River No. 45	356318	3917	563

RECEIVED  
STATE OFFICE  
JUL 20 11:19

ENTERED IN COMPUTER

10/2/02 MCH

# PHOENIX CEMENT

P.O. BOX 428 • CLARKDALE, ARIZONA 86324 • (928) 634-2261

CERTIFIED MAIL-RETURN RECEIPT REQUESTED

August 14, 2001

Bureau of Land Management  
Arizona State Office  
222 North Central Avenue  
Phoenix, AZ 85004-2203

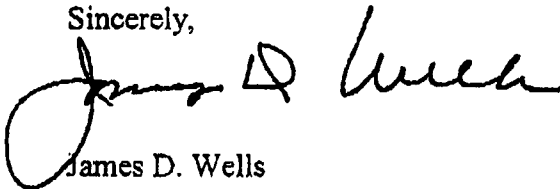
ATTN: Mining Claim Section

RE: 46 Gypsum Mining Claims  
Salt River Pima-Maricopa Indian Community d.b.a. Phoenix Cement Company

Dear Sirs:

Please find enclosed a check for \$4600.00 for payment of Annual Maintenance Fees for Intent to Hold on 46 mining claims. All of the following claims are in common and are in conjunction with patented land held by the owner, Salt River Pima-Maricopa Indian Community d.b.a. Phoenix Cement Company. One hundred dollars (\$100.00) per claim is paid herein by the owner of said claims for the purpose of complying with the laws of the United States of America pertaining to assessment or annual maintenance and further development.

Sincerely,



James D. Wells  
Vice President of Cement Operations

Enclosures

RECEIVED  
BUREAU OF LAND MANAGEMENT  
STATE OFFICE  
PHOENIX, ARIZONA  
AUG 20 A 11:19





<u>Name of Claim</u>	<u>AMC Number</u>	<u>County Book #</u>	<u>Page #</u>
Libby 1B	207544	1570	700,701
Libby 1C	207545	1570	702,703
Libby 1D	207546	1570	704,705
Libby 1E	207547	1570	706,707
Libby 1F	207548	1570	708,709
Libby 2E	207554	1570	664,665
Libby 2F	207555	1570	666,667
Gypsum Heart A	207561	1570	678,679
Gypsum Heart B	207562	1570	680,681
Gypsum Heart C	207563	1570	682,683
Gypsum Heart 2A	207564	1570	692,693
Gypsum Heart 4B	207571	1570	720,721
Gypsum Heart 4C	207572	1570	722,723
Gypsum Heart 4D	207573	1570	724,725
Mormon Flat A	207598	1570	756,757
Troy D	207611	1570	776,777
Verde Star 8C	272763	1959	920
Verde Star 8D	272764	1959	922
Verde Star 8E	272765	1959	924
Verde Star 10A	272767	1959	928
Verde Star 10B	272768	1959	930
Verde Star 10C	272769	1959	932
Verde Star 10D	272770	1959	934
Verde Star 10E	272771	1959	936
Verde Star 10F	272772	1959	938
Verde Star 10G	272773	1959	940
Verde Star 10H	272774	1959	942
Verde Star 13A	272783	1959	960
Verde Star 13B	272784	1959	962
Verde Star 13D	272786	1959	966
Verde Star 13F	272788	1959	970
Verde Star 13H	272790	1959	974
Billy H	87732	260	74
Billy I	87733	260	75
Billy R	87736	260	84
Billy S	87737	260	85
Billy Fraction	87739	260	92
GH Mill Site 1	260521	1866	275,276
GH Mill Site 2	260522	1866	277,278
GH Mill Site 3	260523	1866	279,280
GH Mill Site 4	260524	1866	281,282
GH Mill Site 11	260531	1866	295,296
GH Mill Site 12	260532	1866	297,298
GH Mill Site 14	260534	1866	301,302

RECEIVED  
 PHOENIX STATE OFFICE  
 2002 AUG 20 A 11: 19  
 PHOENIX, ARIZONA

10/2/02 1274

<u>Name of Claim</u>	<u>AMC Number</u>	<u>County Book #</u>	<u>Page #</u>
GH Mill Site 15	263074	1881	550,551
GH Mill Site 16	263075	1881	548,549

The following claims are associated with patent application A-22975 and therefore exempt from rental fees per 43 CFR Parts 3730, et al.

<u>Name of Claim</u>	<u>AMC Number</u>	<u>County Book #</u>	<u>Page #</u>
Gypsum Heart 2B	207565	1570	694,695
Gypsum Heart 2C	207566	1570	696,697
Gypsum Heart 3A	207567	1570	712,713
Gypsum Heart 3B	207568	1570	714,715
Gypsum Heart 3C	207569	1570	716,717
Gypsum Heart 4A	207570	1570	718,719
Mogmon Flat C	207600	1570	752,753
Mormon Flat D	207601	1570	750,751
Glen Canyon A	207574	1570	684,685
Glen Canyon B	207575	1570	686,687
Glen Canyon C	207576	1570	688,689
Glen Canyon D	207577	1570	690,691
GH Mill Site 5	260525	1866	283,284
GH Mill Site 6	260526	1866	285,286
GH Mill Site 7	260527	1866	287,288
GH Mill Site 8	260528	1866	289,290
GH Mill Site 9	260529	1866	291,292
GH Mill Site 10	260530	1866	293,294
GH Mill Site 13	260533	1866	299,300
GH Mill Site 17	263076	1881	546,547

PHOENIX ARIZONA

2002 AUG 20 A 11:19

RECEIVED  
STATE OFFICE

ENTERED IN COMPUTER

10/2/02 MTH

PHOENIX CEMENT COMPANY-CEMENT  
 P.O. BOX 428  
 CLARKDALE, AZ 86324

BANK ONE  
 DEPARTMENT 1045  
 COLUMBUS, OH 43271-1045  
 56-1544/441

025416

Date 16.Aug.2002

Pay Amount \$15,700.00\*\*\*

Pay \*\*\*\*\*FIFTEEN THOUSAND SEVEN HUNDRED AND 00/100 US DOLLAR\*\*\*\*\*

To The Order Of BUREAU OF LAND MANAGEMENT  
 ARIZONA STATE OFFICE  
 222 NORTH CENTRAL AVE  
 PHOENIX, AZ 85004

Authorized Signature

s850043s

\* NON-NEGOTIABLE \*

Check Date: 16.Aug.2002

Check No. 025416

Invoice Number	Invoice Date	Voucher ID	Gross Amount	Discount Available	Paid Amount
MAINT 2002	13.Aug.2002	00078093	15,700.00	0.00	15,700.00

File Copy

Vendor Number	Name		Total Discounts	
0000001031	BUREAU OF LAND MANAGEMENT		\$0.00	
Check Number	Date	Total Amount	Discounts Taken	Total Paid Amount
025416	16.Aug.2002	\$15,700.00	\$0.00	\$15,700.00



PHOENIX CEMENT COMPANY  
PO BOX 428  
CLARKDALE AZ 86324  
(928) 634-2261  
FAX (928) 634-3543

**FAX**

Date 8-19-02

Number of pages including cover sheet 10

To: Courtney

From: Jim Wells

Company: \_\_\_\_\_

Dept: \_\_\_\_\_

Phone: \_\_\_\_\_

Phone: (928) 634-2261 Ext. \_\_\_\_\_

FAX: 602-417-9399

FAX: (928) 634-3543

Message:  Urgent  FYI  Reply ASAP Please:  distribute  comment

**United States Department of the Interior**  
**Bureau of Land Management**  
 BUSINESS & SUPPORT SVCS DIV  
 222 N CENTRAL AVE  
 PHOENIX, AZ 85004 -2203  
 Phone: (602) 417-9200

Receipt	
No.	544244

<b>Transaction #:</b> 568875
<b>Date of Transaction:</b> 08/20/2002
<b>CUSTOMER:</b> PHOENIX CEMENT CO BOX 428 CLARKDALE, AZ 86324

LINE #	QTY	DESCRIPTION	REMARKS	UNIT PRICE	TOTAL
1	1.00	LOCATABLE MINERALS / MINING CLAIMS-NOT NEW-UNADJUD, ONE AUTH NO. ONLY / MINING CLAIM MONEY RECEIVED (455) CASES: AMC355391/\$15700.00	MAINT 2003 (157)	- n/a -	15700.00
<b>TOTAL:</b>					<b>\$15,700.00</b>

PAYMENT INFORMATION			
1	<b>AMOUNT</b>	\$15,700.00	<b>POSTMARKED:</b> 08/16/2002
	<b>TYPE</b>	CHECK	<b>RECEIVED:</b> 08/19/2002
	<b>CHECK NO</b>	025416	
	<b>NAME</b>	PHOENIX CEMENT COMPANY BOX 428 CLARKDALE AZ 86324	

REMARKS

This receipt was generated by the automated BLM Collections and Billing System and is a paper representation of a portion of the official electronic record contained therein.



**NOTICE!!**

**These documents have been scanned!**

**Do not place un-scanned documents beneath this notice!**

**Do not remove this notice from this file!**

GPO Jacket No. 560-102  
Print Order 61540  
Rise Business Services, LLC  
Job=AZ15 7/29/2019



Box Number= AZ15183



Claim Begin-End: AMC356227-SMC356318

**5 Miscellaneous**



AZ15183-11

AMC327542-AMC356227

**NO  
DOCUMENTS  
FOUND**

NO DOCUMENTS FOUND  
NO DOCUMENTS FOUND



**NOTICE!!**

**These documents have been scanned!**

**Do not place un-scanned documents beneath this notice!**

**Do not remove this notice from this file!**

GPO Jacket No. 560-102  
Print Order 61540  
Rise Business Services, LLC  
Job=AZ15 7/29/2019



Box Number= AZ15183



Claim Begin-End: AMC356227-SMC356318

**6 Location Notices-Amendments and Supporting Documents**



AZ15183-11

AMC327542-AMC356227



130 BK 3917 PG 472  
Yavapai County  
Patsy Jenney-Colon, Recorder  
04/11/2002 03:42P PAGE 1 OF 2  
PHOENIX CEMENT COMPANY  
RECORDING FEE 5.00  
SURCHARGE 8.00  
POSTAGE 1.00

When Recorded. MAIL TO:

Jim Wells  
Phoenix Cement Co  
PO Box 428  
3000 W. Cement Plant Road  
Clarkdale, AZ 86324

FEE
\$5
\$48
\$5
✓
\$1
14/18
\$

Notice of Mining Claim

RECEIVED  
B.L.M. AZ STATE OFFICE  
2002 MAY - 8 P 1:14  
PHOENIX, ARIZONA



**LOCATION NOTICE AND MAP FOR A PLACER MINING CLAIM**

NOTICE IS HEREBY GIVEN that the Pima #1 placer mining claim has been located by Phoenix Cement Company, whose current mailing address is: PO Box 428, Clarkdale, AZ 86324.

The general course of this claim is north to south and it is situated in the Verde Mining District, Yavapai County, Arizona.

This claim is 1,320 feet in length and 660 feet in width. This claim runs from the monument on which this location notice is posted approximately 17.7 feet in a south direction to the south end line and 1,302.3 feet in a north direction to the north end line. The type of location monument is: 2"x2"x4' Post with Rock Monument. This claim is marked by four monuments, one at each corner of the claim. The type of corner monuments are: 2"x2"x4' Post with Rock Monument.

The bearing and distance between the corners of this claim are described as follows: 25 feet in a southeast direction from the location monument on which this notice is posted to the point of beginning, being the southeast corner of the claim, then 660 feet in a west direction to the southwest corner, then 1,320 feet in a north direction to the northwest corner, then 660 feet in a east direction to the northeast corner, and then 1,320 feet in a south direction to the point of beginning.

The location monument on which this notice is posted is situated within Section 10, Township 16 North, Range 2 East, Gila and Salt River Baseline and Meridian, Arizona. This claim encompasses portions of the following quarter section(s), section(s), Township(s) and Range(s) southeast 1/4 of the southeast 1/4 of Section 10, Township 16 North, Range 2 East, Gila and Salt River Baseline and Meridian, Arizona and consists of approximately 20 acres.

The locality of this claim with reference to some natural object or permanent monument and additional information (if any) concerning its locality are as follows: The southeast corner of Pima #1 coincides with the southeast corner of Section 10, Township 16 North, Range 2 East of the Gila and Salt River Baseline and Meridian, Arizona.

DATED AND POSTED on the ground this 2<sup>nd</sup> day of April, 2002.

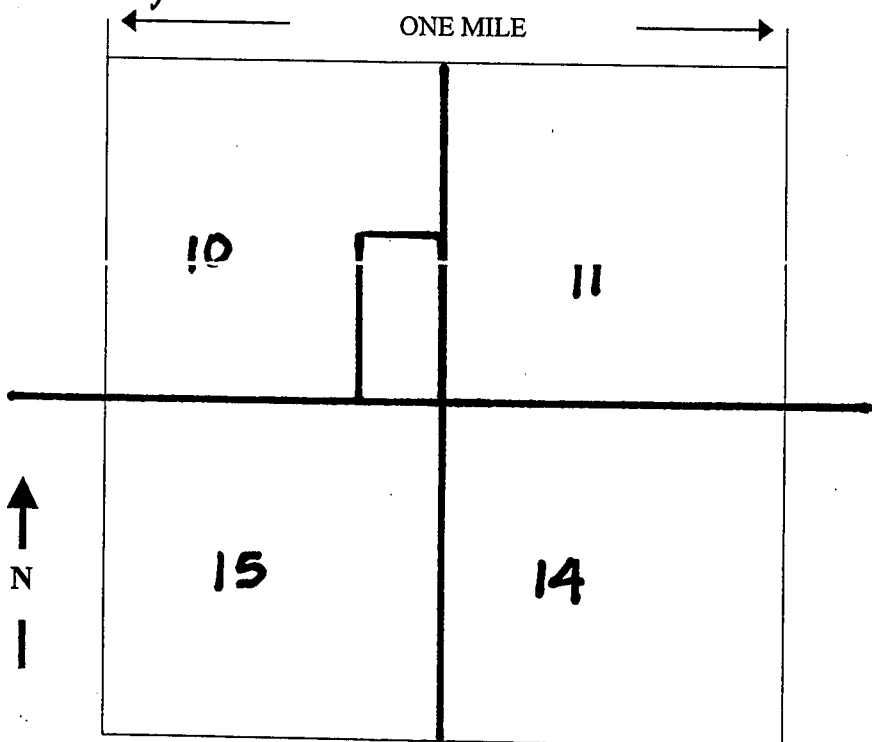
LOCATOR: Phoenix Cement Company

By: Verle C. Martz

Map Scale: 1 inch = 1500 feet

Township 16 North  
Range 2 East  
Section(s) 10  
Quarter Section  
southeast 1/4 of the  
southeast 1/4

PHOENIX, ARIZONA  
2002 MAY -8 P 1:14  
RECEIVED  
S.L.M. AZ STATE OFFICE



AMC 356227

FEE
\$5
\$40
\$5
\$1
14
\$

3449131 BK 3917 PG 473  
 Yavapai County  
 Patsy Jenney-Colon, Recorder  
 04/11/2002 03:42P PAGE 1 OF 2  
 PHOENIX CEMENT COMPANY  
 RECORDING FEE 5.00  
 SURCHARGE 8.00  
 POSTAGE 1.00

When Recorded. MAIL TO:

Jim Wells  
 Phoenix Cement Co  
 PO Box 428  
 3000 W. CEMENT PLANT ROAD  
 Clarkdale, AZ 86324

Notice of Mining Claim

RECEIVED  
 B.L.M. AZ STATE OFFICE  
 2002 MAY -8 P 1:14  
 PHOENIX, ARIZONA

AMC 356228

**LOCATION NOTICE AND MAP FOR A PLACER MINING CLAIM**

NOTICE IS HEREBY GIVEN that the Pima #2 placer mining claim has been located by Phoenix Cement Company, whose current mailing address is: PO Box 428, Clarkdale, AZ 86324.

The general course of this claim is north to south and it is situated in the Verde Mining District, Yavapai County, Arizona.

This claim is 1,320 feet in length and 602 feet in width. This claim runs from the monument on which this location notice is posted approximately 17.7 feet in a south direction to the south end line and 1,302.3 feet in a north direction to the north end line. The type of location monument is: 2"x2"x8" Post with Rock Monument. This claim is marked by four monuments, one at each corner of the claim. The type of corner are: 2"x2"x8" Post with Rock Monument.

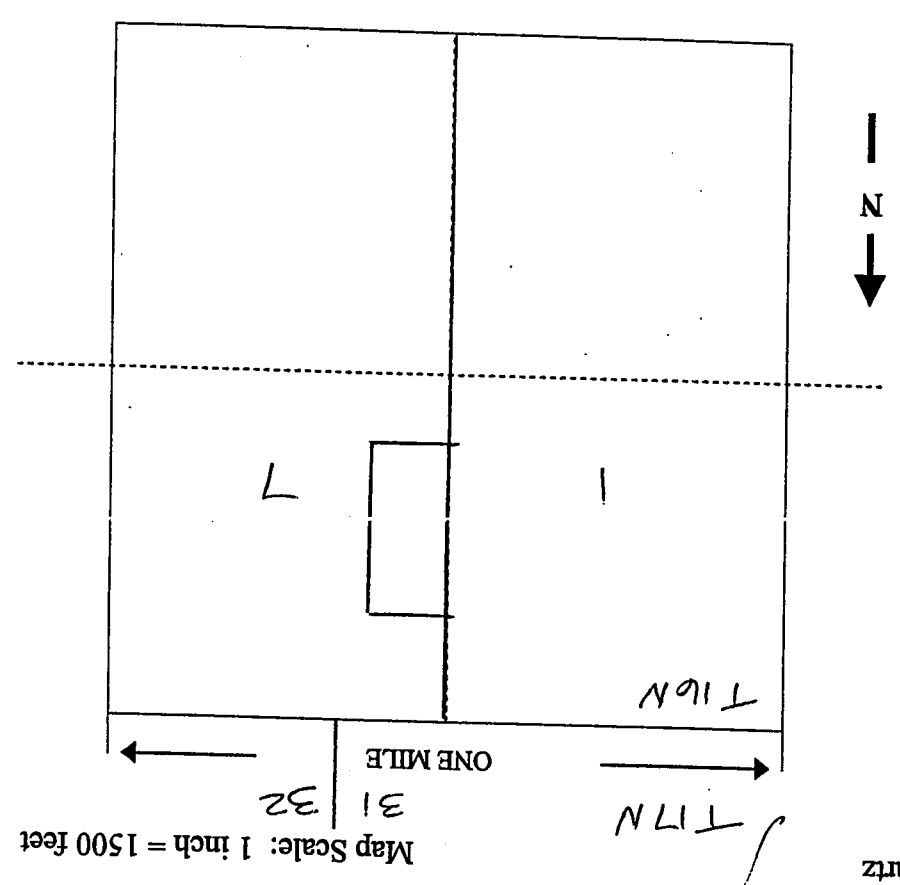
The bearing and distance between the corners of this claim are described as follows: 25 feet in a southeast direction from the location monument on which this notice is posted to the point of beginning, being the southeast corner of the claim, then 602 feet in a west direction to the southwest corner, then 1,320 feet in a north direction to the northwest corner, then 602 feet in a east direction to the northeast corner, and then 1,320 feet in a south direction to the point of beginning.

The location monument on which this notice is posted is situated within Section 7, Township 16N, Range 3E, Gila and Salt River Baseline and Meridian, Arizona. This claim encompasses portions of the following quarter section(s), section(s), Township(s) and Range(s) west 1/2 of Lot 5, Section 7, T16N, R3E, Gila and Salt River Baseline and Meridian, Arizona and consists of approximately 18.2 acres.

The locality of this claim with reference to some natural object or permanent monument and additional information (if any) concerning its locality are as follows: the southeast corner of Pima #2 claim lies 602 feet east and 865 feet north of the east quarter section corner for Section 1, T16N, R2E, Gila and Salt River Baseline and meridian, AZ.

DATED AND POSTED on the ground this 13<sup>th</sup> day of March, 2002.

LOCATOR: Phoenix Cement Company  
 By: *[Signature]*  
 Verle C. Martz



Township 16N  
 Range 3E  
 Section(s) 7  
 Quarter Section west 1/2  
 of Lot 5, Section 7

RECEIVED  
 B.L.M. AZ STATE OFFICE  
 2002 MAY - 8 P 1: 14  
 PHOENIX, ARIZONA

AMC 356228

Map Scale: 1 inch = 1500 feet

Yavapai County  
Patsy Jenney-Colon, Recorder  
04/11/2002 03:42P PAGE 1 OF 2  
PHOENIX CEMENT COMPANY  
RECORDING FEE 5.00  
SURCHARGE 8.00  
POSTAGE 1.00

When Recorded. MAIL TO:

Jim Wells  
Phoenix Cement Co  
PO Box 428  
3000 W. CEMENT PLANT ROAD  
Clarkdale, AZ 86324

FEE
\$5
\$8
\$5
✓
\$1
14/10
\$

Notice of Mining Claim

RECEIVED  
B.L.M. AZ STATE OFFICE  
2002 MAY -8 P 1:14  
PHOENIX, ARIZONA

ANG 356221

**LOCATION NOTICE AND MAP FOR A PLACER MINING CLAIM**

NOTICE IS HEREBY GIVEN that the Pima #3 placer mining claim has been located by Phoenix Cement Company, whose current mailing address is: PO Box 428, Clarkdale, AZ 86324.

The general course of this claim is north to south and it is situated in the Verde Mining District, Yavapai County, Arizona.

This claim is 1,320 feet in length and 660 feet in width. This claim runs from the monument on which this location notice is posted approximately 17.7 feet in a south direction to the south end line and 1,302.3 feet in a north direction to the north end line. The type of location monument is: 2"x2"x8' Post with Rock Monument. This claim is marked by four monuments, one at each corner of the claim. The type of corner monuments are: 2"x2"x8' Post with Rock Monument.

The bearing and distance between the corners of this claim are described as follows: 25 feet in a southwest direction from the location monument on which this notice is posted to the point of beginning, being the southwest corner of the claim, then 660 feet in a east direction to the southeast corner, then 1,320 feet in a north direction to the northeast corner, then 660 feet in a west direction to the northwest corner, and then 1,320 feet in a south direction to the point of beginning.

The location monument on which this notice is posted is situated within Section 1, Township 16N, Range 2E, Gila and Salt River Baseline and Meridian, Arizona. This claim encompasses portions of the following quarter section(s), section(s), Township(s) and Range(s) east 1/2 of Lot 8, Section 1, T16N, R2E, Gila and Salt River Baseline and Meridian, Arizona and consists of approximately 20 acres.

The locality of this claim with reference to some natural object or permanent monument and additional information (if any) concerning its locality are as follows: the southwest corner of Pima #3 lies 660 feet west and 1,320 feet south of the northeast corner of Lot 8, being the mile section corner on the east line for Section 1, T16N, R2E, Gila and Salt River Baseline and Meridian, Arizona.

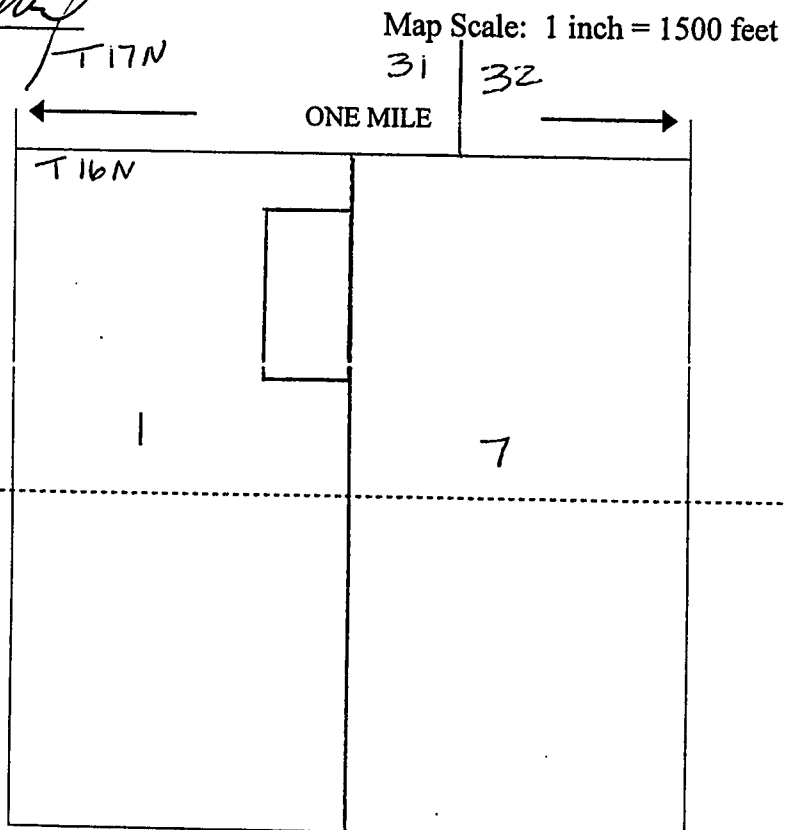
DATED AND POSTED on the ground this 13<sup>th</sup> day of March, 2002.

LOCATOR: Phoenix Cement Company

By: Verle C. Martz

Map Scale: 1 inch = 1500 feet

Township 16N  
Range 2E  
Section(s) 1  
Quarter Section east 1/2  
of Lot 8, Section 1



RECEIVED  
B.L.M. AZ STATE OFFICE  
2002 MAY -8 P 1:14  
PHOENIX, ARIZONA

AMC 356229



When Recorded. MAIL TO:

Jim Wells  
Phoenix Cement Co  
PO Box 428  
3000 W. Cement Plant Road  
Clarkdale, AZ 86324

FEE
\$5
\$0
\$5
✓
\$1
14
\$

3449133 BK 3917 PG 475  
 Yavapai County  
 Patsy Jenney-Colon, Recorder  
 04/11/2002 03:42P PAGE 1 OF 2  
 PHOENIX CEMENT COMPANY  
 RECORDING FEE 5.00  
 SURCHARGE 8.00  
 POSTAGE 1.00

Notice of Mining Claim

RECEIVED  
 B.L.M. AZ STATE OFFICE  
 2002 MAY -8 P 1:14  
 PHOENIX, ARIZONA

ANC 356230

**LOCATION NOTICE AND MAP FOR A PLACER MINING CLAIM**

NOTICE IS HEREBY GIVEN that the Pima #4 placer mining claim has been located by Phoenix Cement Company, whose current mailing address is: PO Box 428, Clarkdale, AZ 86324.

The general course of this claim is north to south and it is situated in the Verde Mining District, Yavapai County, Arizona.

This claim is 1,320 feet in length and 660 feet in width. This claim runs from the monument on which this location notice is posted approximately 17.7 feet in a south direction to the south end line and 1,302.3 feet in a north direction to the north end line. The type of location monument is: 2"x2"x8' Post with Rock Monument. This claim is marked by four monuments, one at each corner of the claim. The type of corner monuments are: 2"x2"x8' Post with Rock Monument.

The bearing and distance between the corners of this claim are described as follows: 25 feet in a southeast direction from the location monument on which this notice is posted to the point of beginning, being the southeast corner of the claim, then 660 feet in a west direction to the southwest corner, then 1,320 feet in a north direction to the northwest corner, then 660 feet in a east direction to the northeast corner, and then 1,320 feet in a south direction to the point of beginning.

The location monument on which this notice is posted is situated within Section 1, Township 16N, Range 2E, Gila and Salt River Baseline and Meridian, Arizona. This claim encompasses portions of the following quarter section(s), section(s), Township(s) and Range(s) west 1/2 of Lot 8, Section 1, T16N, R2E, Gila and Salt River Baseline and Meridian, Arizona and consists of approximately 20 acres.

The locality of this claim with reference to some natural object or permanent monument and additional information (if any) concerning its locality are as follows: the southeast corner of Pima #4 lies 660 feet west and 1,320 feet south of the northeast corner of Lot 8, being the mile Section corner on the east line of Section 1, T16N, R2E, Gila and Salt River Baseline and Meridian, Arizona.

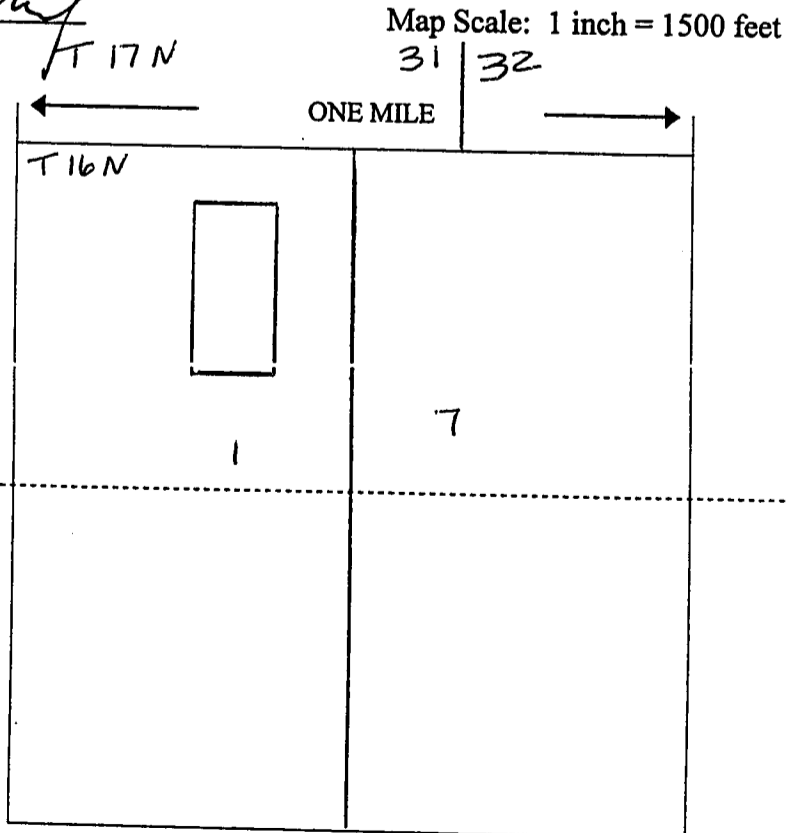
DATED AND POSTED on the ground this 13<sup>th</sup> day of March, 2002.

LOCATOR: Phoenix Cement Company

By: Verle C. Martz

Map Scale: 1 inch = 1500 feet

Township 16N  
Range 2E  
Section(s) 1  
Quarter Section west 1/2  
of Lot 8, Section 1



RECEIVED  
B.L.M. AZ STATE OFFICE  
2002 MAY -8 P 1:14  
PHOENIX, ARIZONA

AMC 356230

When Recorded. MAIL TO:

Jim Wells  
Phoenix Cement Co  
PO Box 428  
3000 W. Cement Plant Road  
Clarkdale, AZ 86324

FEE
\$5
\$40
\$5
✓
\$1
14
\$

3449134 BK 3917 PG 476  
Yavapai County  
Patsy Jenney-Colon, Recorder  
04/11/2002 03:42P PAGE 1 OF 2  
PHOENIX CEMENT COMPANY  
RECORDING FEE 5.00  
SURCHARGE 8.00  
POSTAGE 1.00

Notice of Mining Claim

RECEIVED  
B.L.M. AZ STATE OFFICE  
2002 MAY -8 P 1:14  
PHOENIX, ARIZONA

AMC 356231

**LOCATION NOTICE AND MAP FOR A PLACER MINING CLAIM**

NOTICE IS HEREBY GIVEN that the Pima #5 placer mining claim has been located by Phoenix Cement Company, whose current mailing address is: PO Box 428, Clarkdale, AZ 86324.

The general course of this claim is north to south and it is situated in the Verde Mining District, Yavapai County, Arizona.

This claim is 1,320 feet in length and 660 feet in width. This claim runs from the monument on which this location notice is posted approximately 17.7 feet in a north direction to the north end line and 1,302.3 feet in a south direction to the south end line. The type of location monument is: 2"x2"x8' Post with Rock Monument. This claim is marked by four monuments, one at each corner of the claim. The type of corner and centerline monuments are: 2"x2"x8' Post with Rock Monument.

The bearing and distance between the corners of this claim are described as follows: 25 feet in a northwest direction from the location monument on which this notice is posted to the point of beginning, being the southeast corner of the claim, then 660 feet in a east direction to the northeast corner, then 1,320 feet in a south direction to the southeast corner, then 660 feet in a west direction to the southwest corner, and then 1,320 feet in a north direction to the point of beginning.

The location monument on which this notice is posted is situated within Section 3, Township 16 North, Range 2 East, Gila and Salt River Baseline and Meridian, Arizona. This claim encompasses portions of the following quarter section(s), section(s), Township(s) and Range(s) southwest 1/4 of the southeast 1/4 of Section 3, T16N, R2E, Gila and Salt River Baseline and Meridian, Arizona and consists of approximately 20 acres.

The locality of this claim with reference to some natural object or permanent monument and additional information (if any) concerning its locality are as follows: The northwest corner of the Pima #5 claim lies 2,640 feet east and 1,320 feet north of the section corner common to Sections 3, 4, 9, and 10, T 16N, R 2E of the Gila and Salt River Baseline and Meridian, Arizona.

DATED AND POSTED on the ground this 26<sup>th</sup> day of February, 2002.

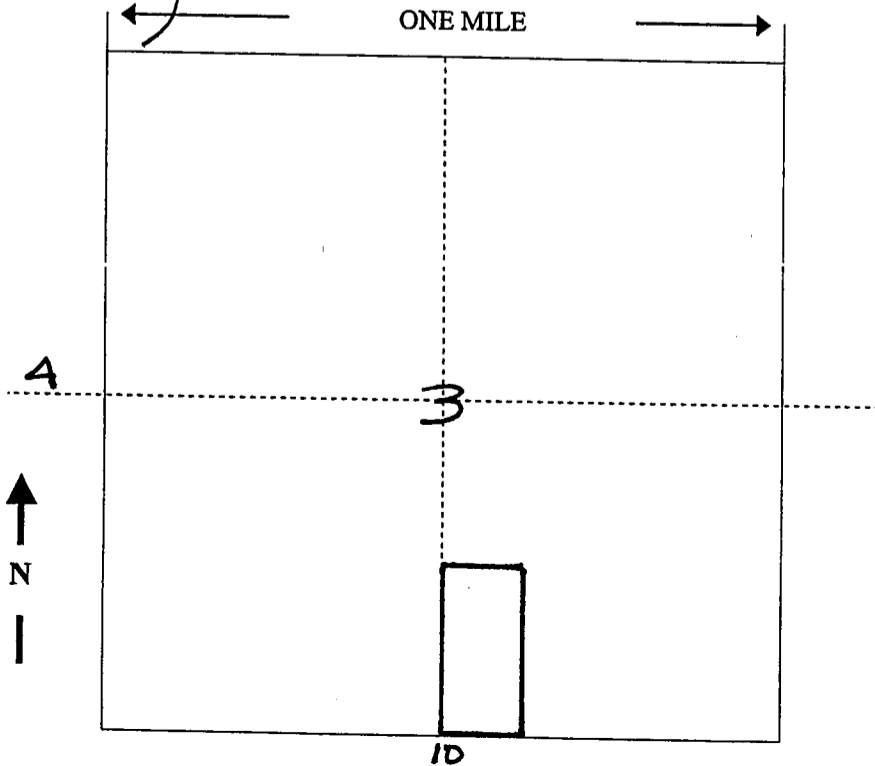
LOCATOR: Phoenix Cement Company

By: Verle C. Martz  
Verle C. Martz

Map Scale: 1 inch = 1500 feet

Township 16 North  
Range 2 East  
Section(s) 3  
Quarter Section  
southwest 1/4 of the  
southeast 1/4

PHOENIX, ARIZONA  
2002 MAY - 8 P 1:14  
RECEIVED  
B.L.M. AZ STATE OFFICE



ANG 356231

Patsy Jenney-Colon, Recorder  
04/11/2002 03:42P PAGE 1 OF 2  
PHOENIX CEMENT COMPANY  
RECORDING FEE 5.00  
SURCHARGE 8.00  
POSTAGE 1.00

When Recorded, MAIL TO:

Jim Wells  
Phoenix Cement Co  
PO Box 428  
3000 W. CEMENT PLANT ROAD  
Clarkdale, AZ 86324

FEE
\$5
\$40
\$5
✓
\$1
14
\$10

Notice of Mining Claim

AMC 356232

RECEIVED  
B.L.M. AZ STATE OFFICE

2002 MAY -8 P 1:14

PHOENIX, ARIZONA



**LOCATION NOTICE AND MAP FOR A PLACER MINING CLAIM**

NOTICE IS HEREBY GIVEN that the Pima #6 placer mining claim has been located by Phoenix Cement Company, whose current mailing address is: PO Box 428, Clarkdale, AZ 86324.

The general course of this claim is north to south and it is situated in the Verde Mining District, Yavapai County, Arizona.

This claim is 1,320 feet in length and 660 feet in width. This claim runs from the monument on which this location notice is posted approximately 17.7 feet in a south direction to the south end line and 1,302.3 feet in a north direction to the north end line. The type of location monument is: 2"x2"x8' Post with Rock Monument. This claim is marked by four monuments, one at each corner of the claim. The type of corner monuments are: 2"x2"x8' Post with Rock Monument.

The bearing and distance between the corners of this claim are described as follows: 25 feet in a southeast direction from the location monument on which this notice is posted to the point of beginning, being the southeast corner of the claim, then 660 feet in a west direction to the southwest corner, then 1,320 feet in a north direction to the northwest corner, then 660 feet in a east direction to the northeast corner, and then 1,320 feet in a south direction to the point of beginning.

The location monument on which this notice is posted is situated within Section 3, Township 16N, Range 2E, Gila and Salt River Baseline and Meridian, Arizona. This claim encompasses portions of the following quarter section(s), section(s), Township(s) and Range(s) northeast 1/4 of the southwest 1/4 of Section 3, T16N, R2E, Gila and Salt River Baseline and Meridian, Arizona and consists of approximately 20 acres.

The locality of this claim with reference to some natural object or permanent monument and additional information (if any) concerning its locality are as follows: the southeast corner of Pima #6 lies 2,640 feet east and 1,320 feet north of the section corner common to Sections 3, 4, 9, and 10, T16N, R2E, Gila and Salt River Baseline and Meridian, AZ.

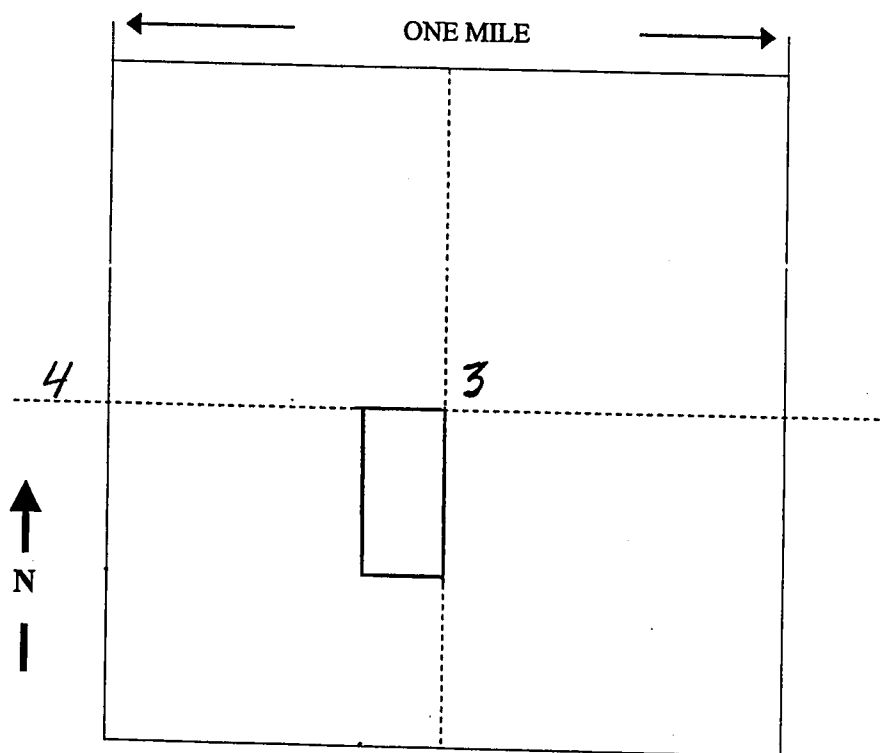
DATED AND POSTED on the ground this 26<sup>th</sup> day of February, 2002.

LOCATOR: Phoenix Cement Company

By: Verle C. Martz  
Verle C. Martz

Map Scale: 1 inch = 1500 feet

Township 16N  
Range 2E  
Section(s) 3  
Quarter Section northeast  
1/4 of the southwest 1/4  
of Section 3



PHOENIX, ARIZONA  
2002 MAY - 8 P 1:15  
RECEIVED  
B.L.M. AZ STATE OFFICE

AMC 356232

Maricopa County

Patsy Jenney-Colon, Recorder  
04/11/2002 03:42P PAGE 1 OF 2  
PHOENIX CEMENT COMPANY  
RECORDING FEE 5.00  
SURCHARGE 8.00  
POSTAGE 1.00

When Recorded. MAIL TO:

Jim Wells  
Phoenix Cement Co  
PO Box 428  
3000 W. CEMENT PLANT ROAD  
Clarkdale, AZ 86324

FEE
\$5
\$40
\$5
\$1
14/10/02
\$

Notice of Mining Claim

RECEIVED  
BLM. AZ STATE OFFICE  
2002 MAY -8 P 1:15  
PHOENIX, ARIZONA

AMC 356233

**LOCATION NOTICE AND MAP FOR A PLACER MINING CLAIM**

NOTICE IS HEREBY GIVEN that the Pima #7 placer mining claim has been located by Phoenix Cement Company, whose current mailing address is: PO Box 428, Clarkdale, AZ 86324.

The general course of this claim is north to south and it is situated in the Verde Mining District, Yavapai County, Arizona.

This claim is 1,320 feet in length and 660 feet in width. This claim runs from the monument on which this location notice is posted approximately 17.7 feet in a north direction to the north end line and 1,302.3 feet in a south direction to the south end line. The type of location monument is: 2"x2"x8' Post with Rock Monument. This claim is marked by four monuments, one at each corner of the claim. The type of corner monuments are: 2"x2"x8' Post with Rock Monument.

The bearing and distance between the corners of this claim are described as follows: 25 feet in a northeast direction from the location monument on which this notice is posted to the point of beginning, being the northeast corner of the claim, then 660 feet in a west direction to the northwest corner, then 1,320 feet in a south direction to the southwest corner, then 660 feet in a east direction to the southeast corner, and then 1,320 feet in a north direction to the point of beginning.

The location monument on which this notice is posted is situated within Section 3, Township 16N, Range 2E, Gila and Salt River Baseline and Meridian, Arizona. This claim encompasses portions of the following quarter section(s), section(s), Township(s) and Range(s) southeast 1/4 of the southwest 1/4 of Section 3, T16N, R2E, Gila and Salt River Baseline and Meridian, Arizona and consists of approximately 20 acres.

The locality of this claim with reference to some natural object or permanent monument and additional information (if any) concerning its locality are as follows: the northeast corner of Pima #7 lies 2,640 feet east and 1,320 feet north of the section corner common to sections 3, 4, 9, and 10, T16N, R2E, Gila and Salt River Baseline and Meridian, AZ.

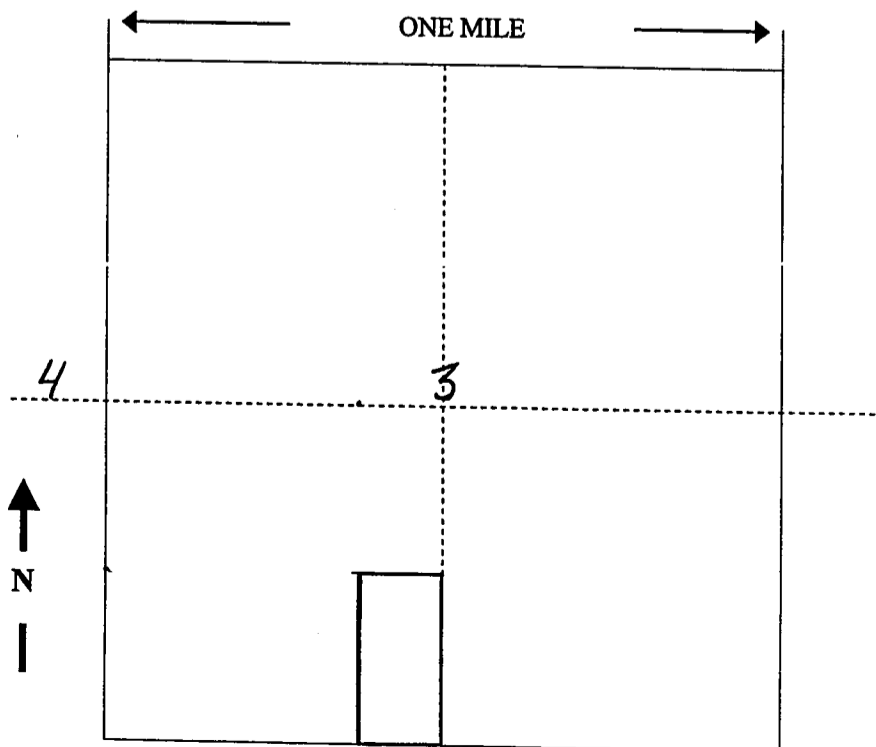
DATED AND POSTED on the ground this 26<sup>th</sup> day of February, 2002.

LOCATOR: Phoenix Cement Company

By: Verle C. Martz  
Verle C. Martz

Map Scale: 1 inch = 1500 feet

Township 16N  
Range 2E  
Section(s) 3  
Quarter Section  
southeast 1/4 of the  
southwest 1/4 of  
Section 3



PHOENIX, ARIZONA  
2002 MAY - 8 P 1:15  
RECEIVED  
B.L.M. AZ STATE OFFICE

AMC 356233

3449137 BK 3917 PG 479

Yavapai County  
Patsy Jenney-Colon, Recorder  
04/11/2002 03:42P PAGE 1 OF 2  
PHOENIX CEMENT COMPANY  
RECORDING FEE 5.00  
SURCHARGE 8.00  
POSTAGE 1.00

When Recorded. MAIL TO:

Jim Wells  
Phoenix Cement Co  
PO Box 428  
3000 W. CEMENT PLANT ROAD  
Clarkdale, AZ 86324

FEE
\$5
\$40
\$5
✓
\$1
14
\$

Notice of Mining Claim

RECEIVED  
B.L.M. AZ STATE OFFICE  
2002 MAY -8 P 1:15  
PHOENIX, ARIZONA

AMC 356234

**LOCATION NOTICE AND MAP FOR A PLACER MINING CLAIM**

NOTICE IS HEREBY GIVEN that the Pima #8 placer mining claim has been located by Phoenix Cement Company, whose current mailing address is: PO Box 428, Clarkdale, AZ 86324.

The general course of this claim is north to south and it is situated in the Verde Mining District, Yavapai County, Arizona.

This claim is 1,320 feet in length and 660 feet in width. This claim runs from the monument on which this location notice is posted approximately 17.7 feet in a south direction to the south end line and 1,302.3 feet in a north direction to the north end line. The type of location monument is: 2"x2"x8' Post with Rock Monument. This claim is marked by four monuments, one at each corner of the claim. The type of corner monuments are: 2"x2"x8' Post with Rock Monument.

The bearing and distance between the corners of this claim are described as follows: 25 feet in a southwest direction from the location monument on which this notice is posted to the point of beginning, being the southwest corner of the claim, then 660 feet in a east direction to the southeast corner, then 1,320 feet in a north direction to the northeast corner, then 660 feet in a west direction to the northwest corner, and then 1,320 feet in a south direction to the point of beginning.

The location monument on which this notice is posted is situated within Section 3, Township 16N, Range 2E, Gila and Salt River Baseline and Meridian, Arizona. This claim encompasses portions of the following quarter section(s), section(s), Township(s) and Range(s) northeast 1/4 of the southwest 1/4 of Section 3, T16N R2E, Gila and Salt River Baseline and Meridian, Arizona and consists of approximately 20 acres.

The locality of this claim with reference to some natural object or permanent monument and additional information (if any) concerning its locality are as follows: the southwest corner of Pima #8 lies 1,320 feet east and 1,320 feet north of the section corner common to Sections 3, 4, 9, and 10, T16N, R2E, Gila and Salt River Baseline and Meridian, AZ.

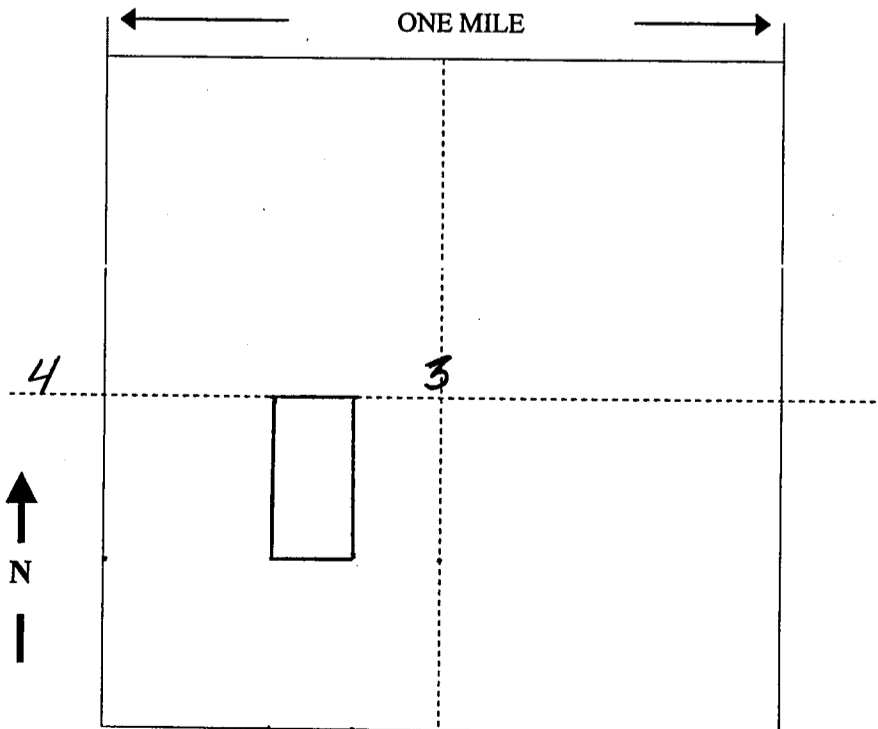
DATED AND POSTED on the ground this 25<sup>th</sup> day of February 2002.

LOCATOR: Phoenix Cement Company

By: Verle C. Martz  
Verle C. Martz

Map Scale: 1 inch = 1500 feet

Township 16N  
Range 2E  
Section(s) 3  
Quarter Section northeast  
1/4 of the southwest 1/4  
of Section 3



PHOENIX, ARIZONA  
2002 MAY - 8 P 1:15  
RECEIVED  
B.L.M. AZ STATE OFFICE

AMC 356234



3449138 BK 3917 P6 480  
Yavapai County  
Patsy Jenney-Colon, Recorder  
04/11/2002 03:42P PAGE 1 OF 2  
PHOENIX CEMENT COMPANY  
RECORDING FEE 5.00  
SURCHARGE 8.00  
POSTAGE 1.00

When Recorded. MAIL TO:

Jim Wells  
Phoenix Cement Co  
PO Box 428  
3000 W. Cement Plant Road  
Clarkdale, AZ 86324

FEE
\$ 5
\$40
\$5
✓
\$1
14/11/02
\$

Notice of Mining Claim

RECEIVED  
B.L.M. AZ STATE OFFICE  
2002 MAY -8 P 1:15  
PHOENIX, ARIZONA

AMC 356235

**LOCATION NOTICE AND MAP FOR A PLACER MINING CLAIM**

NOTICE IS HEREBY GIVEN that the Pima #9 placer mining claim has been located by Phoenix Cement Company, whose current mailing address is: PO Box 428, Clarkdale, AZ 86324.

The general course of this claim is north to south and it is situated in the Verde Mining District, Yavapai County, Arizona.

This claim is 1,320 feet in length and 660 feet in width. This claim runs from the monument on which this location notice is posted approximately 17.7 feet in a north direction to the north end line and 1,302.3 feet in a south direction to the south end line. The type of location monument is: 2"x2"x8' Post with Rock Monument. This claim is marked by four monuments, one at each corner of the claim. The type of corner monuments are: 2"x2"x8' Post with Rock Monument.

The bearing and distance between the corners of this claim are described as follows: 25 feet in a northwest direction from the location monument on which this notice is posted to the point of beginning, being the northwest corner of the claim, then 660 feet in a east direction to the northeast corner, then 1,320 feet in a south direction to the southeast corner, then 660 feet in a west direction to the southwest corner, and then 1,320 feet in a north direction to the point of beginning.

The location monument on which this notice is posted is situated within Section 3, Township 16N, Range 2E, Gila and Salt River Baseline and Meridian, Arizona. This claim encompasses portions of the following quarter section(s), section(s), Township(s) and Range(s) southeast 1/4 of the southwest 1/4 of Section 3, T16N, R2E, Gila and Salt River Baseline and Meridian, Arizona and consists of approximately 20 acres.

The locality of this claim with reference to some natural object or permanent monument and additional information (if any) concerning its locality are as follows: the northwest corner of Pima #9 lies 1,320 feet east and 1,320 feet north of the section corner common to Section 3, 4, 9 and 10, T16N, R2E, Gila and Salt River Baseline and Meridian, AZ.

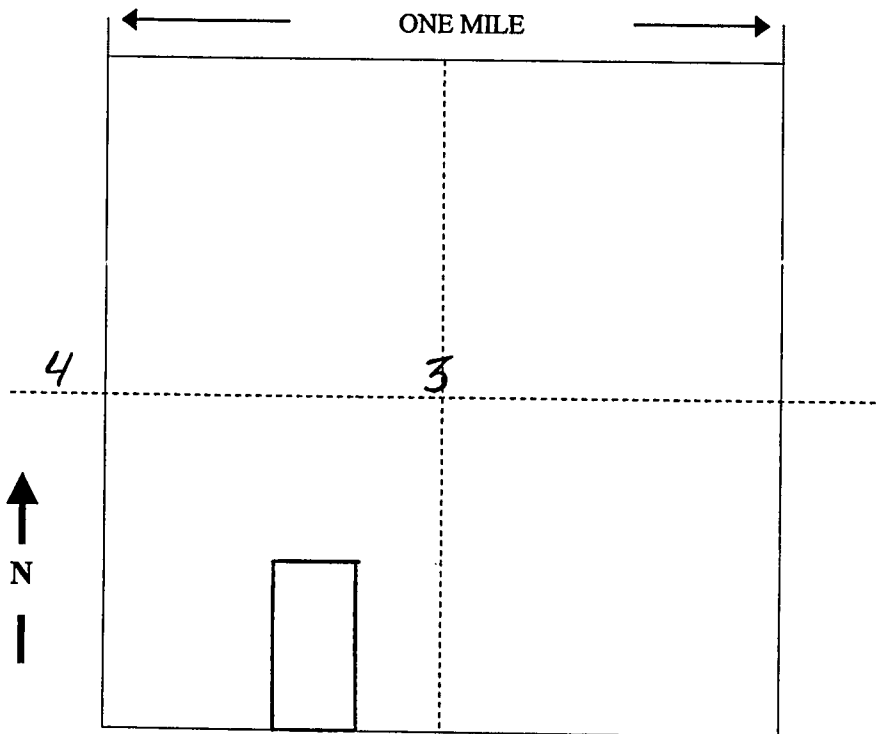
DATED AND POSTED on the ground this 25<sup>th</sup> day of February 2002.

LOCATOR: Phoenix Cement Company

By: Verle C. Martz  
Verle C. Martz

Map Scale: 1 inch = 1500 feet

Township 16N  
Range 2E  
Section(s) 3  
Quarter Section  
southeast 1/4 of the  
southwest 1/4 of  
Section 3



PHOENIX, ARIZONA  
2002 MAY - 8 P 1:15  
RECEIVED  
B.L.M. AZ STATE OFFICE

AMC 356235

3449139 BK 3917 PG 481

Yavapai County  
Patsy Jenney-Colon, Recorder  
04/11/2002 03:42P PAGE 1 OF 2  
PHOENIX CEMENT COMPANY  
RECORDING FEE 5.00  
SURCHARGE 8.00  
POSTAGE 1.00

FEE
\$5
\$4 0
\$5
\$1
14
\$

When Recorded. MAIL TO:

Jim Wells  
Phoenix Cement Co  
PO Box 428  
3000 W. Cement Plant Road  
Clarkdale, AZ 86324

Notice of Mining Claim

RECEIVED  
B.L.M. AZ STATE OFFICE  
2002 MAY -8 P 1:15  
PHOENIX, ARIZONA

PHOENIX, ARIZONA

**LOCATION NOTICE AND MAP FOR A PLACER MINING CLAIM**

NOTICE IS HEREBY GIVEN that the Pima #10 placer mining claim has been located by Phoenix Cement Company, whose current mailing address is: PO Box 428, Clarkdale, AZ 86324.

The general course of this claim is north to south and it is situated in the Verde Mining District, Yavapai County, Arizona.

This claim is 1,320 feet in length and 660 feet in width. This claim runs from the monument on which this location notice is posted approximately 17.7 feet in a south direction to the south end line and 1,302.3 feet in a north direction to the north end line. The type of location monument is: 2"x2"x8' Post with Rock Monument. This claim is marked by four monuments, one at each corner of the claim. The type of corner monuments are: 2"x2"x8' Post with Rock Monument.

The bearing and distance between the corners of this claim are described as follows: 25 feet in a southeast direction from the location monument on which this notice is posted to the point of beginning, being the southeast corner of the claim, then 660 feet in a west direction to the southwest corner, then 1,320 feet in a north direction to the northwest corner, then 660 feet in a east direction to the northeast corner, and then 1,320 feet in a south direction to the point of beginning.

The location monument on which this notice is posted is situated within Section 3, Township 16N, Range 2E, Gila and Salt River Baseline and Meridian, Arizona. This claim encompasses portions of the following quarter section(s), section(s), Township(s) and Range(s) northwest 1/4 of the southwest 1/4 of Section 3, T16N, R2E, Gila and Salt River Baseline and Meridian, Arizona and consists of approximately 20 acres.

The locality of this claim with reference to some natural object or permanent monument and additional information (if any) concerning its locality are as follows: the southeast corner of Pima #10 lies 1,320 feet east and 1,320 feet north of the section corner common to Sections 3, 4, 9, and 10, T16N, R2E, Gila and Salt River Baseline and Meridian, Arizona.

DATED AND POSTED on the ground this 25<sup>th</sup> day of February 2002.

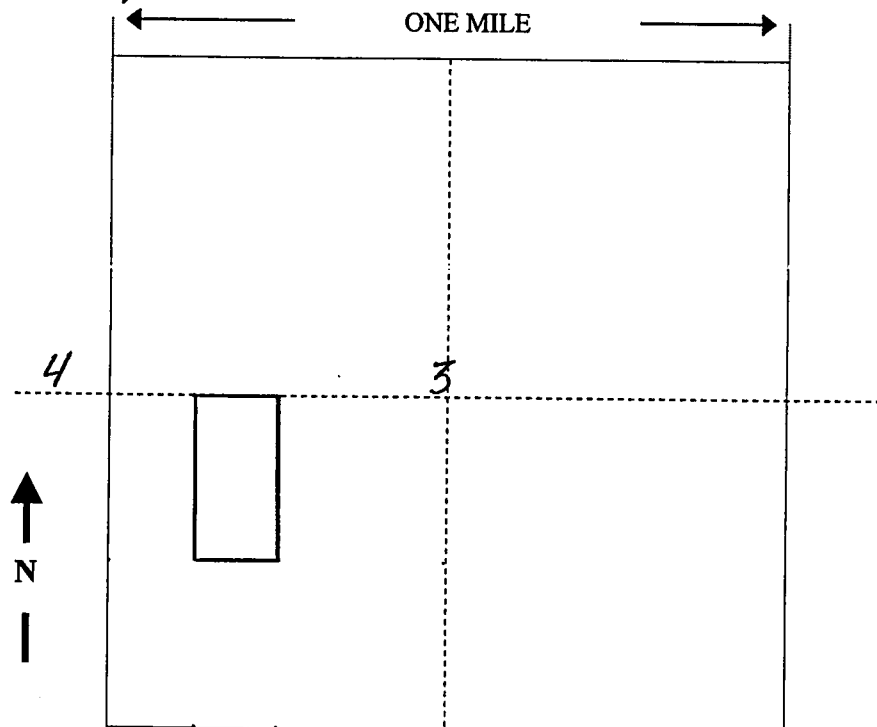
LOCATOR: Phoenix Cement Company

By: Verle C. Martz  
Verle C. Martz

Map Scale: 1 inch = 1500 feet

Township 16N  
Range 2E  
Section(s) 3  
Quarter Section  
northwest 1/4 of the southwest 1/4 of Section 3

PHOENIX, ARIZONA  
2002 MAY - 8 P 1: 15  
RECEIVED  
B.L.M. AZ STATE OFFICE



AMC 356236

3449140 BK 3917 PG 482  
Yavapai County  
Patsy Jenney-Colon, Recorder  
04/11/2002 03:42P PAGE 1 OF 2  
PHOENIX CEMENT COMPANY  
RECORDING FEE 5.00  
SURCHARGE 8.00  
POSTAGE 1.00

FEE
\$2
\$40
\$5
\$1
4/11
\$0

When Recorded. MAIL TO:

Jim Wells  
Phoenix Cement Co  
PO Box 428  
3000 W. Cement Plant Road  
Clarkdale, AZ 86324

Notice of Mining Claim

RECEIVED  
BLM. AZ STATE OFFICE  
2002 MAY -8 P 1:15  
PHOENIX, ARIZONA

AMC 356237



**LOCATION NOTICE AND MAP FOR A PLACER MINING CLAIM**

NOTICE IS HEREBY GIVEN that the Pima #11 placer mining claim has been located by Phoenix Cement Company, whose current mailing address is: PO Box 428, Clarkdale, AZ 86324.

The general course of this claim is north to south and it is situated in the Verde Mining District, Yavapai County, Arizona.

This claim is 1,320 feet in length and 660 feet in width. This claim runs from the monument on which this location notice is posted approximately 17.7 feet in a north direction to the north end line and 1,302.3 feet in a south direction to the south end line. The type of location monument is: 2"x2"x8' Post with Rock Monument. This claim is marked by four monuments, one at each corner of the claim. The type of corner monuments are: 2"x2"x8' Post with Rock Monument.

The bearing and distance between the corners of this claim are described as follows: 25 feet in a northeast direction from the location monument on which this notice is posted to the point of beginning, being the northeast corner of the claim, then 660 feet in a west direction to the northwest corner, then 1,320 feet in a south direction to the southwest corner, then 660 feet in a east direction to the southeast corner, and then 1,320 feet in a north direction to the point of beginning.

The location monument on which this notice is posted is situated within Section 3, Township 16N, Range 2E, Gila and Salt River Baseline and Meridian, Arizona. This claim encompasses portions of the following quarter section(s), section(s), Township(s) and Range(s) southwest 1/4 of the southwest 1/4 of Section 3, T16N, R2E, Gila and Salt River Baseline and Meridian, Arizona and consists of approximately 20 acres.

The locality of this claim with reference to some natural object or permanent monument and additional information (if any) concerning its locality are as follows: the northeast corner of Pima #11 lies 1,320 feet east and 1,320 feet north of the section corner common to Sections 3, 4, 9, and 10, T16N, R2E, Gila and Salt River Baseline and Meridian, Arizona.

DATED AND POSTED on the ground this 25<sup>th</sup> day of February, 2002.

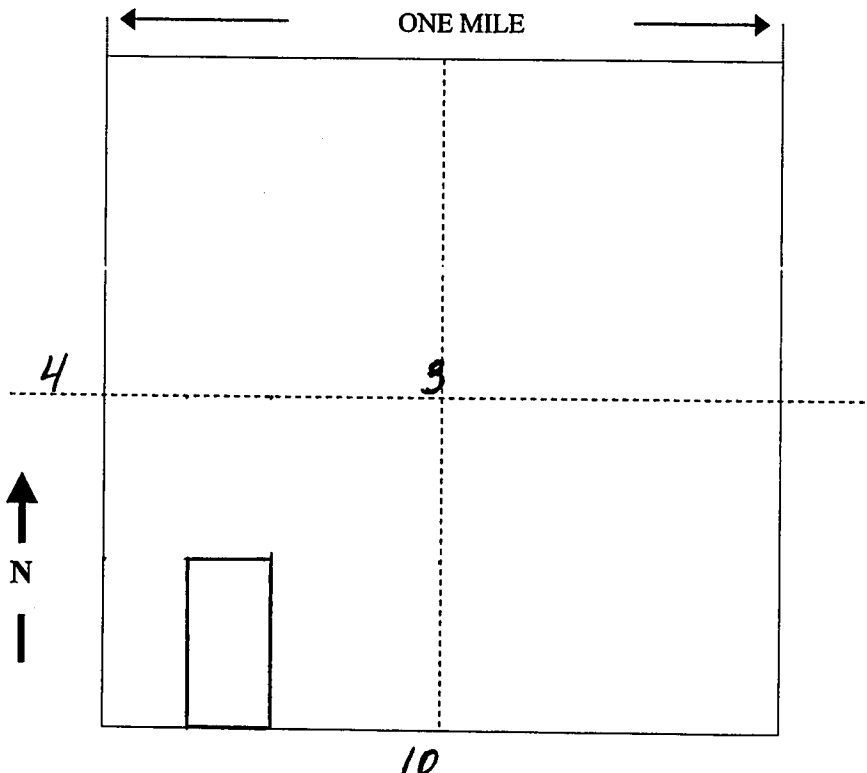
LOCATOR: Phoenix Cement Company

By: Verle C. Martz  
Verle C. Martz

Map Scale: 1 inch = 1500 feet

Township 16N  
Range 2E  
Section(s) 3  
Quarter Section  
southwest 1/4 of the  
southwest 1/4 of  
Section 3

RECEIVED  
B.L.M. AZ STATE OFFICE  
2002 MAY -8 P 1:15  
PHOENIX, ARIZONA



AMC 356237

3449141 BK 3917 PG 483  
Yavapai County  
Patsy Jenney-Colon, Recorder  
04/11/2002 03:42P PAGE 1 OF 2  
PHOENIX CEMENT COMPANY  
RECORDING FEE 5.00  
SURCHARGE 8.00  
POSTAGE 1.00

When Recorded. MAIL TO:

Jim Wells  
Phoenix Cement Co  
PO Box 428  
3000 W. Cement Plant Road  
Clarkdale, AZ 86324

FEE
\$5
0
\$40
\$5
\$1
14/10
\$

Notice of Mining Claim

AMC 356238

RECEIVED  
B.L.M. AZ STATE OFFICE  
2002 MAY -8 P 1:15  
PHOENIX, ARIZONA

**LOCATION NOTICE AND MAP FOR A PLACER MINING CLAIM**

NOTICE IS HEREBY GIVEN that the Pima #12 placer mining claim has been located by Phoenix Cement Company, whose current mailing address is: PO Box 428, Clarkdale, AZ 86324.

The general course of this claim is north to south and it is situated in the Verde Mining District, Yavapai County, Arizona.

This claim is 1,320 feet in length and 660 feet in width. This claim runs from the monument on which this location notice is posted approximately 17.7 feet in a south direction to the south end line and 1,302.3 feet in a north direction to the north end line. The type of location monument is: 2"x2"x8' Post with Rock Monument. This claim is marked by four monuments, one at each corner of the claim. The type of corner monuments are: 2"x2"x8' Post with Rock Monument.

The bearing and distance between the corners of this claim are described as follows: 25 feet in a southwest direction from the location monument on which this notice is posted to the point of beginning, being the southwest corner of the claim, then 660 feet in a east direction to the southeast corner, then 1,320 feet in a north direction to the northeast corner, then 660 feet in a west direction to the northwest corner, and then 1,320 feet in a south direction to the point of beginning.

The location monument on which this notice is posted is situated within Section 3, Township 16N, Range 2E, Gila and Salt River Baseline and Meridian, Arizona. This claim encompasses portions of the following quarter section(s), section(s), Township(s) and Range(s) northwest 1/4 of the southwest 1/4 of Section 3, T16N, R2E, Gila and Salt River Baseline and Meridian, Arizona and consists of approximately 20 acres.

The locality of this claim with reference to some natural object or permanent monument and additional information (if any) concerning its locality are as follows: the southwest corner of Pima #12 lies 1,320 feet north of the section corner common to Sections 3, 4, 9, and 10, T16N, R2E, Gila and Salt River Baseline and Meridian, Arizona.

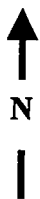
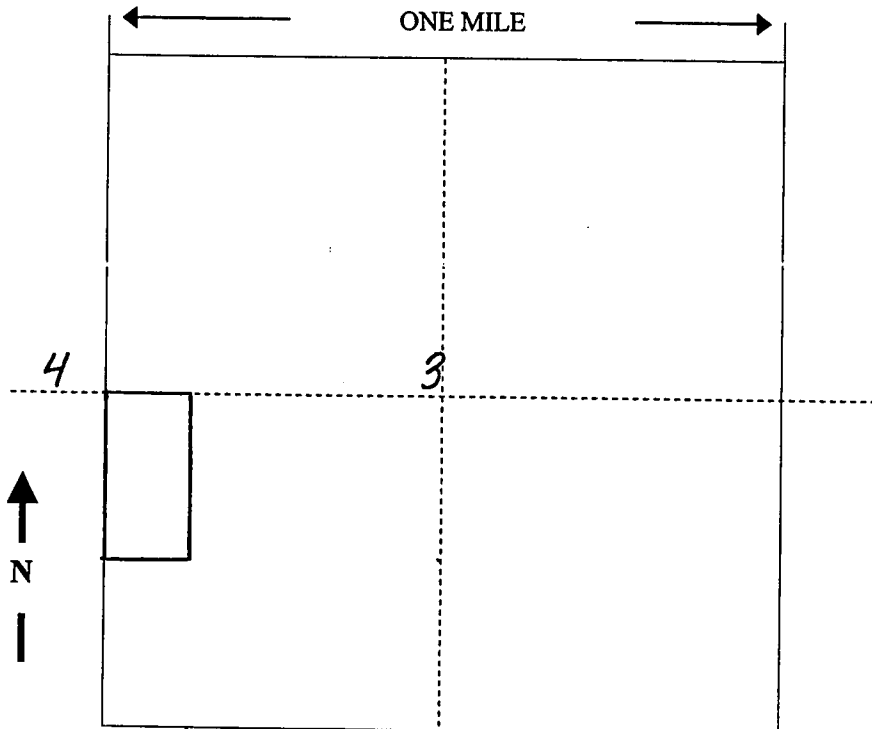
DATED AND POSTED on the ground this 25<sup>th</sup> day of February 2002.

LOCATOR: Phoenix Cement Company

By: Verle C. Martz  
Verle C. Martz

Map Scale: 1 inch = 1500 feet

Township 16N  
Range 2E  
Section(s) 3  
Quarter Section  
northwest 1/4 of the southwest 1/4 of Section 3



RECEIVED  
B.L.M. AZ STATE OFFICE  
2002 MAY - 8 P 1:15  
PHOENIX, ARIZONA

AMC 356238

449142 BK 3917 PG 484  
Yavapai County  
Patsy Jenney-Colon, Recorder  
04/11/2002 03:42P PAGE 1 OF 2  
PHOENIX CEMENT COMPANY  
RECORDING FEE 5.00  
SURCHARGE 8.00  
POSTAGE 1.00

FEE
\$ 5
\$4 8
\$5
\$1
1400
\$

When Recorded. MAIL TO:

Jim Wells  
Phoenix Cement Co  
PO Box 428  
3000 W. CEMENT PLANT ROAD  
Clarkdale, AZ 86324

Notice of Mining Claim

RECEIVED  
B.L.M. AZ STATE OFFICE  
2002 MAY - 8 P 1:15  
PHOENIX, ARIZONA

AMC 356239

**LOCATION NOTICE AND MAP FOR A PLACER MINING CLAIM**

NOTICE IS HEREBY GIVEN that the Pima #13 placer mining claim has been located by Phoenix Cement Company, whose current mailing address is: PO Box 428, Clarkdale, AZ 86324.

The general course of this claim is north to south and it is situated in the Verde Mining District, Yavapai County, Arizona.

This claim is 1,320 feet in length and 660 feet in width. This claim runs from the monument on which this location notice is posted approximately 17.7 feet in a north direction to the north end line and 1,302.3 feet in a south direction to the south end line. The type of location monument is: 2"x2"x8' Post with Rock Monument. This claim is marked by four monuments, one at each corner of the claim. The type of corner monuments are: 2"x2"x8' Post with Rock Monument.

The bearing and distance between the corners of this claim are described as follows: 25 feet in a northwest direction from the location monument on which this notice is posted to the point of beginning, being the northwest corner of the claim, then 660 feet in a east direction to the northeast corner, then 1,320 feet in a south direction to the southeast corner, then 660 feet in a west direction to the southwest corner, and then 1,320 feet in a north direction to the point of beginning.

The location monument on which this notice is posted is situated within Section 3, Township 16N, Range 2E, Gila and Salt River Baseline and Meridian, Arizona. This claim encompasses portions of the following quarter section(s), section(s), Township(s) and Range(s) southwest 1/4 of the southwest 1/4 of Section 3, T16N, R2E, Gila and Salt River Baseline and Meridian, Arizona and consists of approximately 20 acres.

The locality of this claim with reference to some natural object or permanent monument and additional information (if any) concerning its locality are as follows: the northwest corner of Pima #13 lies 1,320 feet north of the section corner common to Sections 3, 4, 9, and 10, T16N, R2E, Gila and Salt River Baseline and Meridian, Arizona.

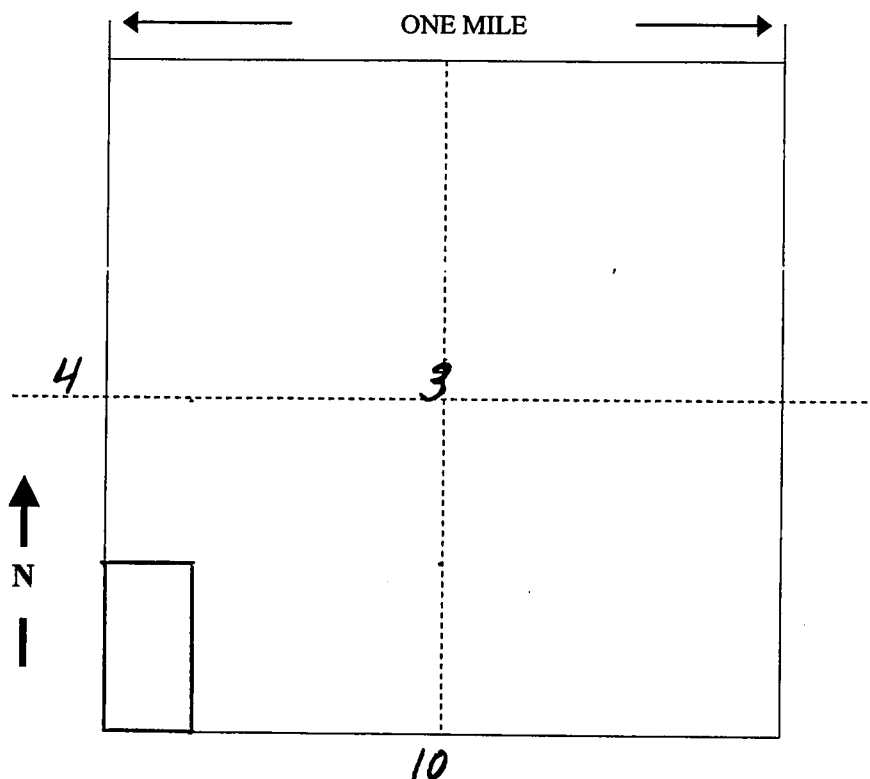
DATED AND POSTED on the ground this 25<sup>th</sup> day of February 2002.

LOCATOR: Phoenix Cement Company

By: Verle C. Martz  
Verle C. Martz

Map Scale: 1 inch = 1500 feet

Township 16N  
Range 2E  
Section(s) 3  
Quarter Section  
southwest 1/4 of the  
southwest 1/4 of  
Section 3



RECEIVED  
B.L.M. AZ STATE OFFICE  
2002 MAY -8 P 1:15  
PHOENIX, ARIZONA

AMC 356239



Yavapai County  
Patsy Jenney-Colon, Recorder  
04/11/2002 03:42P PAGE 1 OF 2  
PHOENIX CEMENT COMPANY  
RECORDING FEE 5.00  
SURCHARGE 8.00  
POSTAGE 1.00

When Recorded. MAIL TO:

Jim Wells  
Phoenix Cement Co  
PO Box 428  
3000 W. CEMENT PLANT ROAD  
Clarkdale, AZ 86324

FEE
\$ 0
\$4 8
\$5
✓
\$1
14 A
\$

Notice of Mining Claim

RECEIVED  
B.L.M. AZ STATE OFFICE  
2002 MAY -8 P 1:16  
PHOENIX, ARIZONA

AMC 356240

**LOCATION NOTICE AND MAP FOR A PLACER MINING CLAIM**

NOTICE IS HEREBY GIVEN that the Pima #14 placer mining claim has been located by Phoenix Cement Company, whose current mailing address is: PO Box 428, Clarkdale, AZ 86324.

The general course of this claim is north to south and it is situated in the Verde Mining District, Yavapai County, Arizona.

This claim is 1,320 feet in length and 660 feet in width. This claim runs from the monument on which this location notice is posted approximately 17.7 feet in a south direction to the south end line and 1,302.3 feet in a north direction to the north end line. The type of location monument is: 2"x2"x8' Post with Rock Monument. This claim is marked by four monuments, one at each corner of the claim. The type of corner monuments are: 2"x2"x8' Post with Rock Monument.

The bearing and distance between the corners of this claim are described as follows: 25 feet in a southeast direction from the location monument on which this notice is posted to the point of beginning, being the southeast corner of the claim, then 660 feet in a west direction to the southwest corner, then 1,320 feet in a north direction to the northwest corner, then 660 feet in a east direction to the northeast corner, and then 1,320 feet in a south direction to the point of beginning.

The location monument on which this notice is posted is situated within Section 4, Township 16N, Range 2E, Gila and Salt River Baseline and Meridian, Arizona. This claim encompasses portions of the following quarter section(s), section(s), Township(s) and Range(s) northeast 1/4 of the southeast 1/4 of Section 4, T16N, R2E, Gila and Salt River Baseline and Meridian, Arizona and consists of approximately 20 acres.

The locality of this claim with reference to some natural object or permanent monument and additional information (if any) concerning its locality are as follows: the southeast corner of Pima #14 lies 1,320 feet north of the section corner common to Sections 3, 4, 9, and 10, T16N, R2E, Gila and Salt River Baseline and Meridian, Arizona.

DATED AND POSTED on the ground this 25<sup>th</sup> day of February 2002.

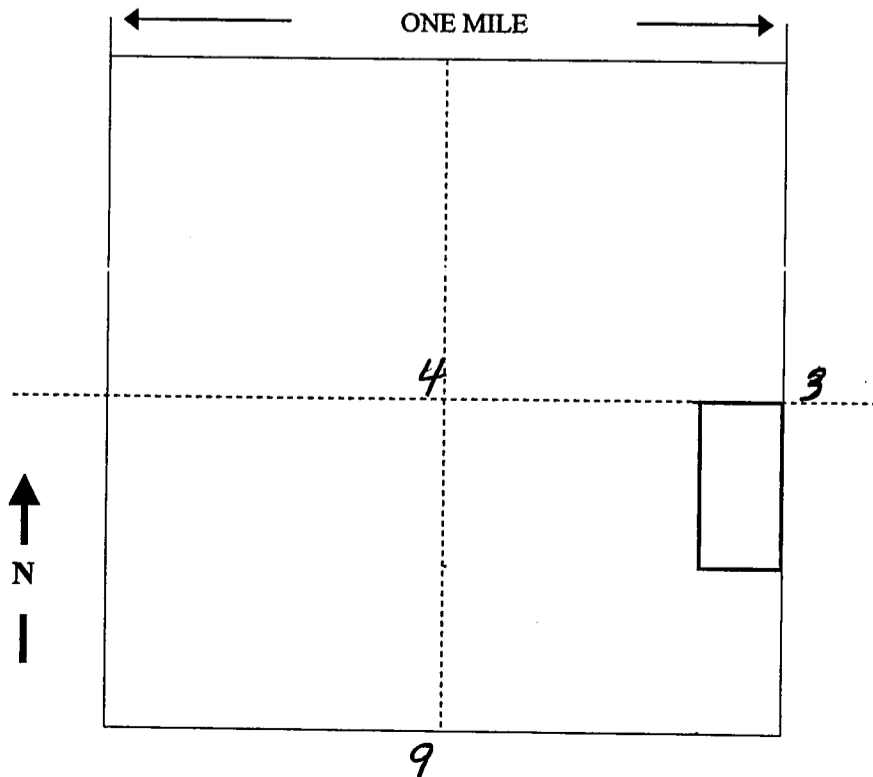
LOCATOR: Phoenix Cement Company

By: Verle C. Martz  
Verle C. Martz

Map Scale: 1 inch = 1500 feet

Township 16N  
Range 2E  
Section(s) 4  
Quarter Section northeast  
1/4 of the southeast 1/4  
of Section 4

RECEIVED  
B.L.M. AZ STATE O.  
2002 MAY -8 P 1  
PHOENIX, ARIZONA



AMC 356240

When Recorded. MAIL TO:

Jim Wells  
Phoenix Cement Co  
PO Box 428  
3000 W. Cement Plant Road  
Clarkdale, AZ 86324

FEE
\$5
\$5
\$5
\$1
14
\$1.00

4449144 BK 3917 PG 486  
Yavapai County  
Patsy Jenney-Colon, Recorder  
04/11/2002 03:42P PAGE 1 OF 2  
PHOENIX CEMENT COMPANY  
RECORDING FEE 5.00  
SURCHARGE 8.00  
POSTAGE 1.00

Notice of Mining Claim

RECEIVED  
B.L.M. AZ STATE OFFICE  
2002 MAY -8 P 1:16  
PHOENIX, ARIZONA

AMC 356241

**LOCATION NOTICE AND MAP FOR A PLACER MINING CLAIM**

NOTICE IS HEREBY GIVEN that the Pima #15 placer mining claim has been located by Phoenix Cement Company, whose current mailing address is: PO Box 428, Clarkdale, AZ 86324.

The general course of this claim is north to south and it is situated in the Verde Mining District, Yavapai County, Arizona.

This claim is 1,320 feet in length and 660 feet in width. This claim runs from the monument on which this location notice is posted approximately 17.7 feet in a north direction to the north end line and 1,302.3 feet in a south direction to the south end line. The type of location monument is: 2"x2"x8' Post with Rock Monument. This claim is marked by four monuments, one at each corner of the claim. The type of corner monuments are: 2"x2"x8' Post with Rock Monument.

The bearing and distance between the corners of this claim are described as follows: 25 feet in a northeast direction from the location monument on which this notice is posted to the point of beginning, being the northeast corner of the claim, then 660 feet in a west direction to the northwest corner, then 1,320 feet in a south direction to the southwest corner, then 660 feet in a east direction to the southeast corner, and then 1,320 feet in a north direction to the point of beginning.

The location monument on which this notice is posted is situated within Section 4, Township 16N, Range 2E, Gila and Salt River Baseline and Meridian, Arizona. This claim encompasses portions of the following quarter section(s), section(s), Township(s) and Range(s) southeast 1/4 of the southeast 1/4 of Section 4, T16N, R2E, Gila and Salt River Baseline and Meridian, Arizona and consists of approximately 20 acres.

The locality of this claim with reference to some natural object or permanent monument and additional information (if any) concerning its locality are as follows: the northeast corner of Pima #15 lies 1,320 feet north of the section corner common to Sections 3, 4, 9, and 10, T16N, R2E, Gila and Salt River Baseline and Meridian, Arizona.

DATED AND POSTED on the ground this 26<sup>th</sup> day of February 2002.

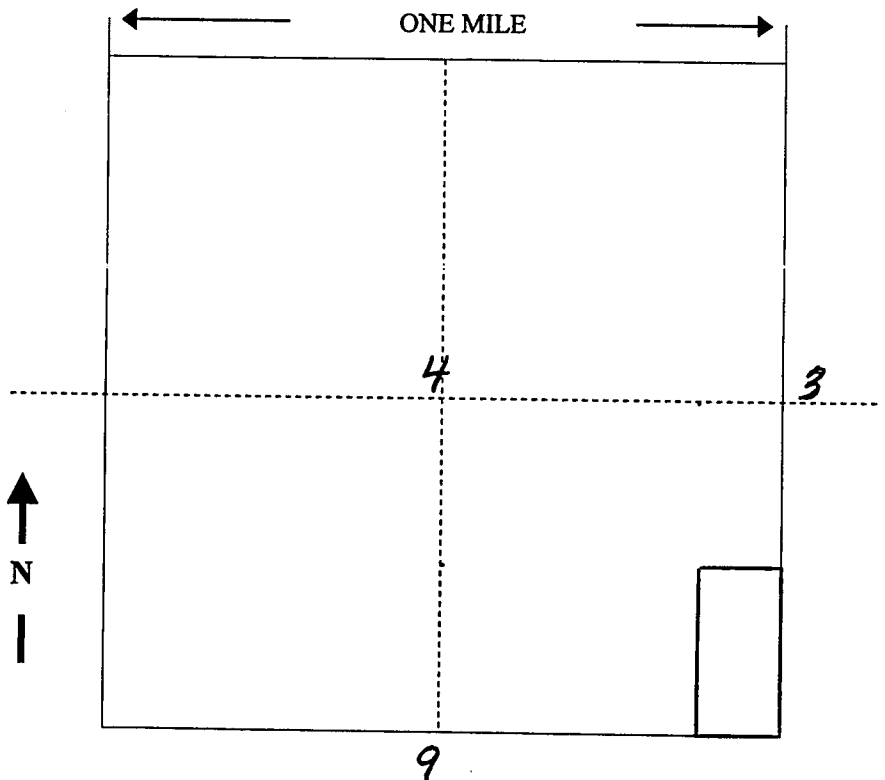
LOCATOR: Phoenix Cement Company

By: Verle C. Martz  
Verle C. Martz

Map Scale: 1 inch = 1500 feet

Township 16N  
Range 2E  
Section(s) 4  
Quarter Section  
southeast 1/4 of the  
southeast 1/4 of  
Section 4

RECEIVED  
B.L.M. AZ STATE OFFICE  
2002 MAY -8 P 1:  
PHOENIX, ARIZONA



ANC 356241

449145 BK 3917 PG 487  
Tavapai County  
Patsy Jenney-Colon, Recorder  
04/11/2002 03:42P PAGE 1 OF 2  
PHOENIX CEMENT COMPANY  
RECORDING FEE 5.00  
SURCHARGE 8.00  
POSTAGE 1.00

FEE
\$5
\$4.00
\$5
✓
\$1
14.00
\$

When Recorded. MAIL TO:

Jim Wells  
Phoenix Cement Co  
PO Box 428  
3000 W. CEMENT PLANT ROAD  
Clarkdale, AZ 86324

Notice of Mining Claim

RECEIVED  
B.L.M. AZ STATE OFFICE  
2002 MAY - 8 P 1: 16  
PHOENIX, ARIZONA

PHOENIX, ARIZONA



**LOCATION NOTICE AND MAP FOR A PLACER MINING CLAIM**

NOTICE IS HEREBY GIVEN that the Pima #16 placer mining claim has been located by Phoenix Cement Company, whose current mailing address is: PO Box 428, Clarkdale, AZ 86324.

The general course of this claim is north to south and it is situated in the Verde Mining District, Yavapai County, Arizona.

This claim is 1,320 feet in length and 660 feet in width. This claim runs from the monument on which this location notice is posted approximately 17.7 feet in a south direction to the south end line and 1,302.3 feet in a north direction to the north end line. The type of location monument is: 2"x2"x8' Post with Rock Monument. This claim is marked by four monuments, one at each corner of the claim. The type of corner and centerline monuments are: 2"x2"x8' Post with Rock Monument.

The bearing and distance between the corners of this claim are described as follows: 25 feet in a southeast direction from the location monument on which this notice is posted to the point of beginning, being the southeast corner of the claim, then 660 feet in a west direction to the southwest corner, then 1,320 feet in a north direction to the northwest corner, then 660 feet in a east direction to the northeast corner, and then 1,320 feet in a south direction to the point of beginning.

The location monument on which this notice is posted is situated within Section 4, Township 16 North, Range 2 East, Gila and Salt River Baseline and Meridian, Arizona. This claim encompasses portions of the following quarter section(s), section(s), Township(s) and Range(s) northeast 1/4 of the southeast 1/4 of Section 4, T16N, R2E, Gila and Salt River Baseline and Meridian, Arizona and consists of approximately 20 acres.

The locality of this claim with reference to some natural object or permanent monument and additional information (if any) concerning its locality are as follows: The southeast corner of the Pima #16 claim lies 660 feet west and 1,320 feet north of the section corner common to Sections 3, 4, 9, and 10, T 16N, R 2E of the Gila and Salt River Baseline and Meridian, Arizona.

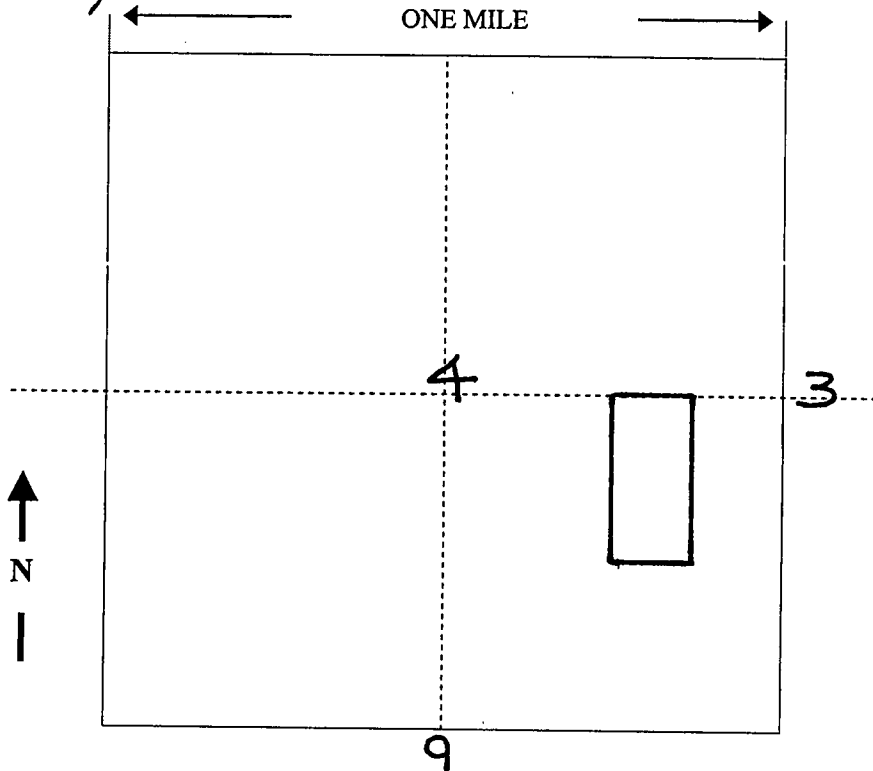
DATED AND POSTED on the ground this 25<sup>th</sup> day of February, 2002.

LOCATOR: Phoenix Cement Company

By: Verle C. Martz  
Verle C. Martz

Map Scale: 1 inch = 1500 feet

Township 16 North  
Range 2 East  
Section(s) 4  
Quarter Section northeast 1/4 of the southeast 1/4



RECEIVED  
B.L.M. AZ STATE OFFICE  
2002 MAY -8 P 1:16  
PHOENIX, ARIZONA

AMC 356242

449146 BK 3917 PG 488  
Yavapai County  
Patsy Jenney-Colon, Recorder  
04/11/2002 03:42P PAGE 1 OF 2  
PHOENIX CEMENT COMPANY  
RECORDING FEE 5.00  
SURCHARGE 8.00  
POSTAGE 1.00

When Recorded. MAIL TO:

Jim Wells  
Phoenix Cement Co  
PO Box 428  
3000 W. CEMENT PLANT ROAD  
Clarkdale, AZ 86324

FEE
\$5
\$5
\$5 ✓
\$1
\$1
\$

Notice of Mining Claim

RECEIVED  
B.L.M. AZ STATE OFFICE  
2002 MAY -8 P 1:16  
PHOENIX, ARIZONA

AMC 356243

**LOCATION NOTICE AND MAP FOR A PLACER MINING CLAIM**

NOTICE IS HEREBY GIVEN that the Pima #17 placer mining claim has been located by Phoenix Cement Company, whose current mailing address is: PO Box 428, Clarkdale, AZ 86324.

The general course of this claim is north to south and it is situated in the Verde Mining District, Yavapai County, Arizona.

This claim is 1,320 feet in length and 660 feet in width. This claim runs from the monument on which this location notice is posted approximately 17.7 feet in a north direction to the north end line and 1,302.3 feet in a south direction to the south end line. The type of location monument is: 2"x2"x8' Post with Rock Monument. This claim is marked by four monuments, one at each corner of the claim. The type of corner monuments are: 2"x2"x8' Post with Rock Monument.

The bearing and distance between the corners of this claim are described as follows: 25 feet in a northeast direction from the location monument on which this notice is posted to the point of beginning, being the northeast corner of the claim, then 660 feet in a west direction to the northwest corner, then 1,320 feet in a south direction to the southwest corner, then 660 feet in a east direction to the southeast corner, and then 1,320 feet in a north direction to the point of beginning.

The location monument on which this notice is posted is situated within Section 4, Township 16N, Range 2E, Gila and Salt River Baseline and Meridian, Arizona. This claim encompasses portions of the following quarter section(s), section(s), Township(s) and Range(s) southeast 1/4 of the southeast 1/4 of Section 4, T16N, R2E, Gila and Salt River Baseline and Meridian, Arizona and consists of approximately 20 acres.

The locality of this claim with reference to some natural object or permanent monument and additional information (if any) concerning its locality are as follows: the northeast corner of Pima #17 lies 660 feet west and 1,320 feet north of the section corner common to Sections 3, 4, 9, and 10, T16N, R2E, Gila and Salt River Baseline and Meridian, AZ.

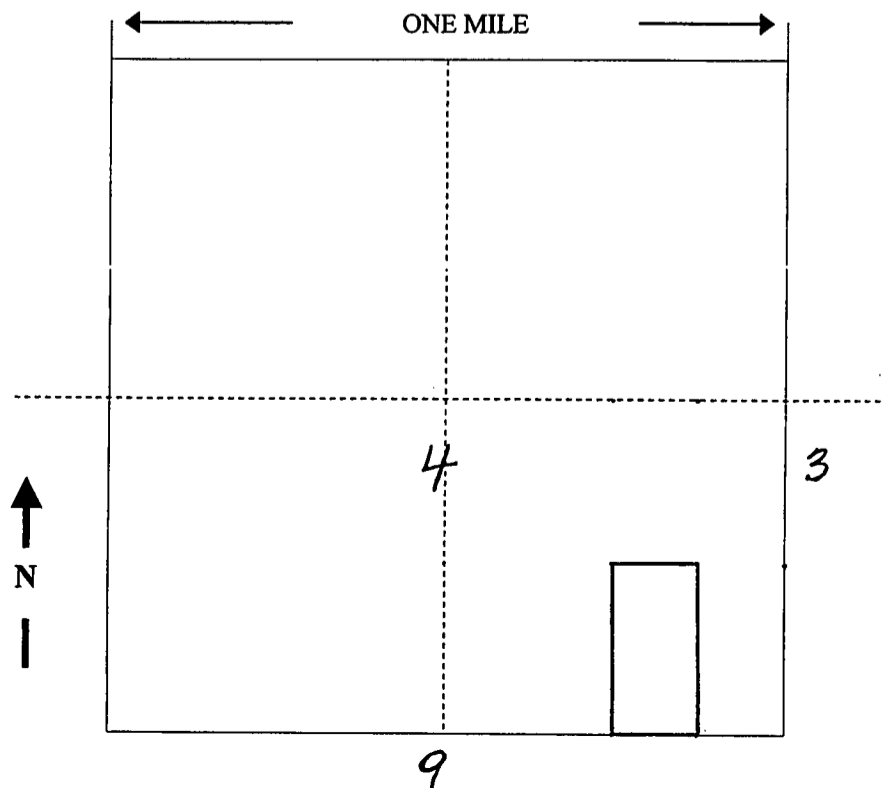
DATED AND POSTED on the ground this 25<sup>th</sup> day of February, 2002.

LOCATOR: Phoenix Cement Company

By: Verle C. Martz  
Verle C. Martz

Map Scale: 1 inch = 1500 feet

Township 16N  
Range 2E  
Section(s) 4  
Quarter Section  
southeast 1/4 of the  
southeast 1/4 of  
Section 4



RECEIVED  
B.L.M. AZ STATE OFFICE  
2002 MAY -8 P 1:16  
PHOENIX, ARIZONA

ANC 356243

449147 BK 3917 PG 489  
Yavapai County  
Patsy Jenney-Colon, Recorder  
04/11/2002 03:42P PAGE 1 OF 2  
PHOENIX CEMENT COMPANY  
RECORDING FEE 5.00  
SURCHARGE 8.00  
POSTAGE 1.00

FEE
\$5
\$10
\$5
✓
\$1
MAY
\$

When Recorded. MAIL TO:

Jim Wells  
Phoenix Cement Co  
PO Box 428  
3000 W. Cement Plant Road  
Clarkdale, AZ 86324

Notice of Mining Claim

RECEIVED  
B.L.M. AZ STATE OFFICE  
2002 MAY -8 P 1:16  
PHOENIX, ARIZONA

AMC 356244

**LOCATION NOTICE AND MAP FOR A PLACER MINING CLAIM**

NOTICE IS HEREBY GIVEN that the Pima #18 placer mining claim has been located by Phoenix Cement Company, whose current mailing address is: PO Box 428, Clarkdale, AZ 86324.

The general course of this claim is north to south and it is situated in the Verde Mining District, Yavapai County, Arizona.

This claim is 1,320 feet in length and 660 feet in width. This claim runs from the monument on which this location notice is posted approximately 17.7 feet in a south direction to the south end line and 1,302.3 feet in a north direction to the north end line. The type of location monument is: 2"x2"x8' Post with Rock Monument. This claim is marked by four monuments, one at each corner of the claim. The type of corner monuments are: 2"x2"x8' Post with Rock Monument.

The bearing and distance between the corners of this claim are described as follows: 25 feet in a southwest direction from the location monument on which this notice is posted to the point of beginning, being the southwest corner of the claim, then 660 feet in a east direction to the southeast corner, then 1,320 feet in a north direction to the northeast corner, then 660 feet in a west direction to the northwest corner, and then 1,320 feet in a south direction to the point of beginning.

The location monument on which this notice is posted is situated within Section 3, Township 16N, Range 2E, Gila and Salt River Baseline and Meridian, Arizona. This claim encompasses portions of the following quarter section(s), section(s), Township(s) and Range(s) east 1/2 of Lot 6, Section 3, T16N, R2E, Gila and Salt River Baseline and Meridian, Arizona and consists of approximately 20 acres.

The locality of this claim with reference to some natural object or permanent monument and additional information (if any) concerning its locality are as follows: the southwest corner of Pima #18 lies 1,980 feet east and 1,708 feet south of the north township line section corner common to Sections 3 and 4, T16N, R2E, Gila and Salt River Baseline and Meridian, Arizona.

DATED AND POSTED on the ground this 20<sup>th</sup> day of February 2002.

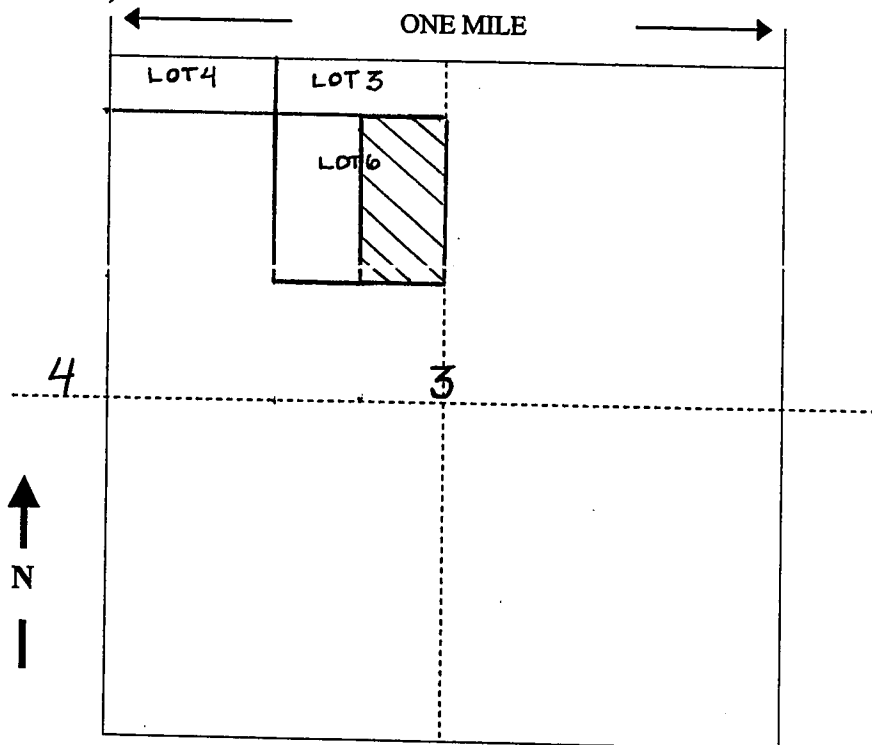
LOCATOR: Phoenix Cement Company

By: Verle C. Martz  
Verle C. Martz

Map Scale: 1 inch = 1500 feet

Township 16N  
Range 2E  
Section(s) 3  
Quarter Section east 1/2  
of Lot 6, Section 3

RECEIVED  
B.L.M. AZ STATE C  
2002 MAY -8 P  
PHOENIX, ARIZON



AMC 356244



3449148 BK 3917 PG 490

Yavapai County  
Patsy Jenney-Colon, Recorder  
04/11/2002 03:42P PAGE 1 OF 2  
PHOENIX CEMENT COMPANY  
RECORDING FEE 5.00  
SURCHARGE 8.00  
POSTAGE 1.00

When Recorded. MAIL TO:

Jim Wells  
Phoenix Cement Co  
PO Box 428  
3000 W. Cement Plant Road  
Clarkdale, AZ 86324

FEE
\$5
\$4
\$5
\$1
\$

Notice of Mining Claim

RECEIVED  
B.L.M. AZ STATE OFFICE  
2002 MAY -8 P 1:17  
PHOENIX, ARIZONA

AMC 356245

**LOCATION NOTICE AND MAP FOR A PLACER MINING CLAIM**

NOTICE IS HEREBY GIVEN that the Pima #19 placer mining claim has been located by Phoenix Cement Company, whose current mailing address is: PO Box 428, Clarkdale, AZ 86324.

The general course of this claim is north to south and it is situated in the Verde Mining District, Yavapai County, Arizona.

This claim is 1,320 feet in length and 660 feet in width. This claim runs from the monument on which this location notice is posted approximately 17.7 feet in a north direction to the north end line and 1,320.3 feet in a south direction to the south end line. The type of location monument is: 2"x2"x8' Post with Rock Monument. This claim is marked by four monuments, one at each corner of the claim. The type of corner monuments are: 2"x2"x8' Post with Rock Monument.

The bearing and distance between the corners of this claim are described as follows: 25 feet in a northwest direction from the location monument on which this notice is posted to the point of beginning, being the northwest corner of the claim, then 660 feet in a east direction to the northeast corner, then 1,320 feet in a south direction to the southeast corner, then 660 feet in a west direction to the southwest corner, and then 1,320 feet in a north direction to the point of beginning.

The location monument on which this notice is posted is situated within Section 3, Township 16N, Range 2E, Gila and Salt River Baseline and Meridian, Arizona. This claim encompasses portions of the following quarter section(s), section(s), Township(s) and Range(s) southeast 1/4 of the northwest 1/4 of Section 3, T16N, R2E, Gila and Salt River Baseline and Meridian, Arizona and consists of approximately 20 acres.

The locality of this claim with reference to some natural object or permanent monument and additional information (if any) concerning its locality are as follows: the northwest corner of Pima #19 lies 1,980 feet east and 1,708 feet south of the north township line section corner common to Sections 3 and 4, T16N, R2E, Gila and Salt River Baseline and Meridian, Arizona.

DATED AND POSTED on the ground this 28<sup>th</sup> day of February 2002.

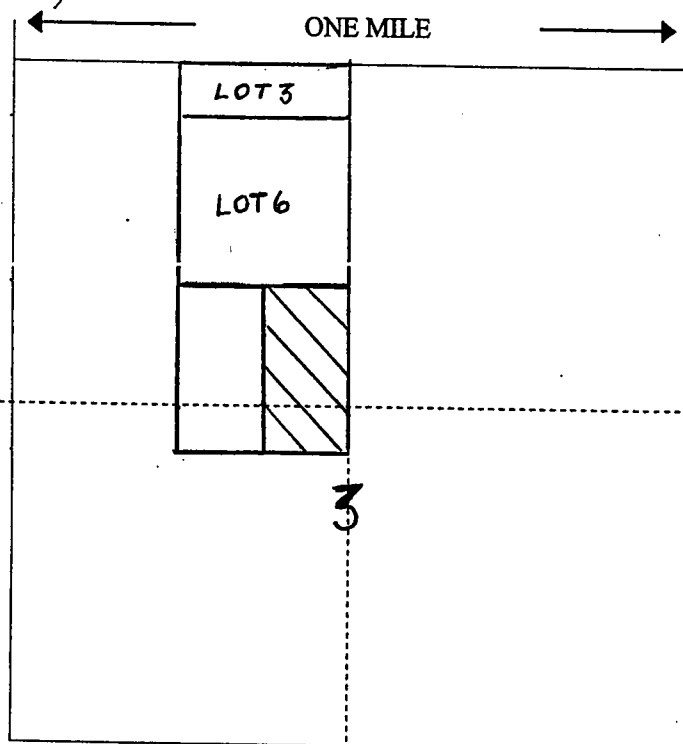
LOCATOR: Phoenix Cement Company

By: Verle C Martz  
Verle C. Martz

Map Scale: 1 inch = 1500 feet

Township 16N  
Range 2E  
Section(s) 3  
Quarter Section  
southeast 1/4 of the  
northwest 1/4 of  
Section 3

RECEIVED  
S.L.M. AZ STATE OF  
2002 MAY -8 P 1:14  
PHOENIX, ARIZONA



ANC 356245

When Recorded. MAIL TO:

Jim Wells  
Phoenix Cement Co  
PO Box 428  
3000 W. Cement Plant Road  
Clarkdale, AZ 86324

FEE
\$5
\$40
\$5
\$1
PAID
\$

3449149 BK 3917 PG 491  
 Yavapai County  
 Patsy Jenney-Colon, Recorder  
 04/11/2002 03:42P PAGE 1 OF 2  
 PHOENIX CEMENT COMPANY  
 RECORDING FEE 5.00  
 SURCHARGE 8.00  
 POSTAGE 1.00

Notice of Mining Claim

RECEIVED  
 B.L.M. AZ STATE OFFICE  
 2002 MAY -8 P 1:17  
 PHOENIX, ARIZONA

AMC 35624

**LOCATION NOTICE AND MAP FOR A PLACER MINING CLAIM**

NOTICE IS HEREBY GIVEN that the Pima #20 placer mining claim has been located by Phoenix Cement Company, whose current mailing address is: PO Box 428, Clarkdale, AZ 86324.

The general course of this claim is north to south and it is situated in the Verde Mining District, Yavapai County, Arizona.

This claim is 1,320 feet in length and 660 feet in width. This claim runs from the monument on which this location notice is posted approximately 17.7 feet in a south direction to the south end line and 1,302.3 feet in a north direction to the north end line. The type of location monument is: 2"x2"x8' Post with Rock Monument. This claim is marked by four monuments, one at each corner of the claim. The type of corner monuments are: 2"x2"x8' Post with Rock Monument.

The bearing and distance between the corners of this claim are described as follows: 25 feet in a southeast direction from the location monument on which this notice is posted to the point of beginning, being the southeast corner of the claim, then 660 feet in a west direction to the southwest corner, then 1,320 feet in a north direction to the northwest corner, then 660 feet in a east direction to the northeast corner, and then 1,320 feet in a south direction to the point of beginning.

The location monument on which this notice is posted is situated within Section 3, Township 16N, Range 2E, Gila and Salt River Baseline and Meridian, Arizona. This claim encompasses portions of the following quarter section(s), section(s), Township(s) and Range(s) west 1/2 of Lot 6, Section 3, T16N, R2E, Gila and Salt River Baseline and Meridian, Arizona and consists of approximately 20 acres.

The locality of this claim with reference to some natural object or permanent monument and additional information (if any) concerning its locality are as follows: the southeast corner of Pima #20 lies 1,980 feet east and 1,708 feet south of north township line section corner common to Sections 3 and 4, T16N, R2E, Gila and Salt River Baseline and Meridian, Arizona.

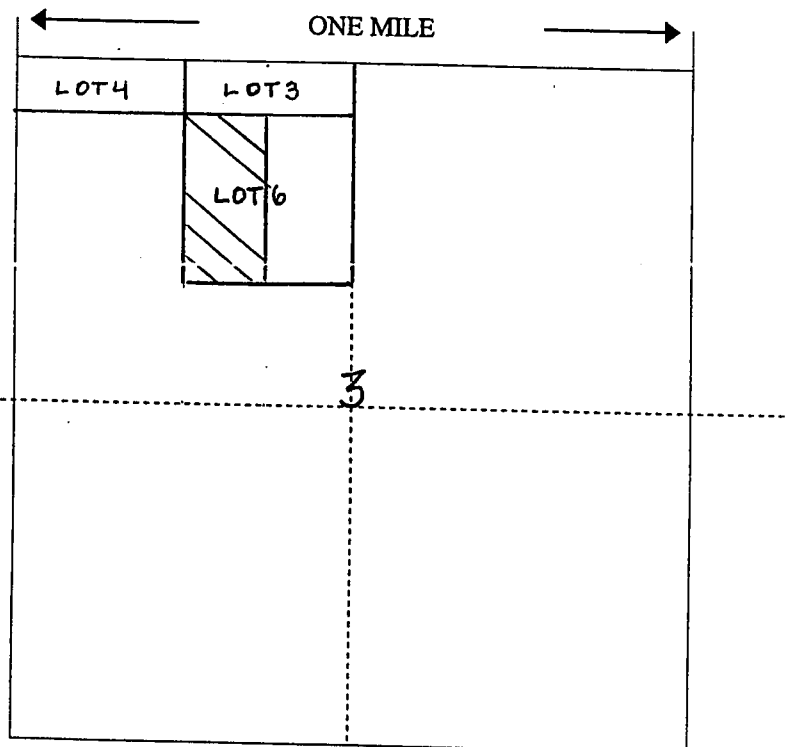
DATED AND POSTED on the ground this 20<sup>th</sup> day of February 2002.

LOCATOR: Phoenix Cement Company

By: Verle C. Martz  
Verle C. Martz

Map Scale: 1 inch = 1500 feet

Township 16N  
Range 2E  
Section(s) 3  
Quarter Section west 1/2  
of Lot 6, Section 3



RECEIVED  
B.L.M. AZ STATE OFFICE  
2002 MAY -8 P 1:17  
PHOENIX, ARIZONA

AMC 356246

3449150 BK 3917 PG 492  
Maricopa County  
Patsy Jenney-Colon, Recorder  
04/11/2002 03:42P PAGE 1 OF 2  
PHOENIX CEMENT COMPANY  
RECORDING FEE 5.00  
SURCHARGE 8.00  
POSTAGE 1.00

When Recorded. MAIL TO:

Jim Wells  
Phoenix Cement Co  
PO Box 428  
3000 W. Cement Plant Road  
Clarkdale, AZ 86324

FEE
\$5
\$48
\$5
✓
\$1
14/2
\$

Notice of Mining Claim

ANC 356247

RECEIVED  
B.L.M. AZ STATE OFFICE  
2002 MAY -8 P 1:17  
PHOENIX, ARIZONA



**LOCATION NOTICE AND MAP FOR A PLACER MINING CLAIM**

NOTICE IS HEREBY GIVEN that the Pima #21 placer mining claim has been located by Phoenix Cement Company, whose current mailing address is: PO Box 428, Clarkdale, AZ 86324.

The general course of this claim is north to south and it is situated in the Verde Mining District, Yavapai County, Arizona.

This claim is 1,320 feet in length and 660 feet in width. This claim runs from the monument on which this location notice is posted approximately 17.7 feet in a north direction to the north end line and 1,302.3 feet in a south direction to the south end line. The type of location monument is: 2"x2"x8' Post with Rock Monument. This claim is marked by four monuments, one at each corner of the claim. The type of corner monuments are: 2"x2"x8' Post with Rock Monument.

The bearing and distance between the corners of this claim are described as follows: 25 feet in a northeast direction from the location monument on which this notice is posted to the point of beginning, being the northeast corner of the claim, then 660 feet in a west direction to the northwest corner, then 1,320 feet in a south direction to the southwest corner, then 660 feet in a east direction to the southeast corner, and then 1,320 feet in a north direction to the point of beginning.

The location monument on which this notice is posted is situated within Section 3, Township 16N, Range 2E, Gila and Salt River Baseline and Meridian, Arizona. This claim encompasses portions of the following quarter section(s), section(s), Township(s) and Range(s) southeast 1/4 of the northwest 1/4 of Section 3, T16N, R2E, Gila and Salt River Baseline and Meridian, Arizona and consists of approximately 20 acres.

The locality of this claim with reference to some natural object or permanent monument and additional information (if any) concerning its locality are as follows: the northeast corner of Pima #21 lies 1,980 feet east and 1,708 feet south of the north township line section corner common to Sections 3 and 4, T16N, R2E, Gila and Salt River Baseline and Meridian, Arizona.

DATED AND POSTED on the ground this 28<sup>th</sup> day of February 2002.

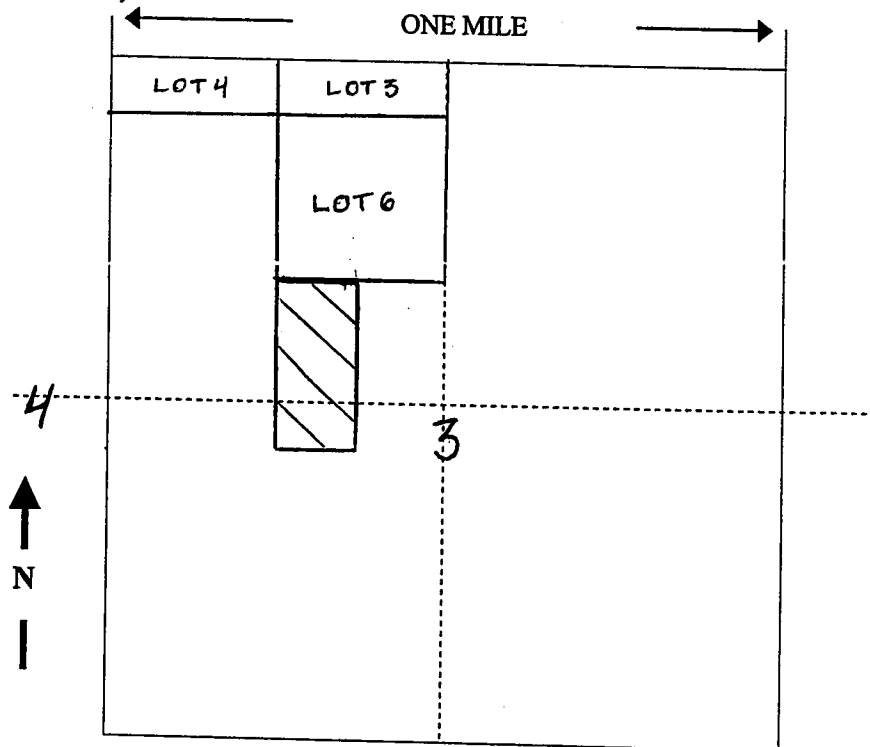
LOCATOR: Phoenix Cement Company

By: Verle C. Martz  
Verle C. Martz

Map Scale: 1 inch = 1500 feet

Township 16N  
Range 2E  
Section(s) 3  
Quarter Section  
southeast 1/4 of the  
northwest 1/4 of  
Section 3

RECEIVED  
B.L.M. AZ STATE OFFICE  
2002 MAY -8 P  
PHOENIX, ARIZONA



AMC 356247

449151 BK 3917 PG 493  
Yavapai County  
Patsy Jenney-Colon, Recorder  
04/11/2002 03:42P PAGE 1 OF 2  
PHOENIX CEMENT COMPANY  
RECORDING FEE 5.00  
SURCHARGE 8.00  
POSTAGE 1.00

FEE
\$5
\$9
\$5
✓
\$1
1419
\$

When Recorded. MAIL TO:

Jim Wells  
Phoenix Cement Co  
PO Box 428  
3000 W. Cement Plant Road  
Clarkdale, AZ 86324

Notice of Mining Claim

RECEIVED  
B.L.M. AZ STATE OFFICE  
2002 MAY -8 P 1:17  
PHOENIX, ARIZONA

AMC 356248

**LOCATION NOTICE AND MAP FOR A PLACER MINING CLAIM**

NOTICE IS HEREBY GIVEN that the Pima #22 placer mining claim has been located by Phoenix Cement Company, whose current mailing address is: PO Box 428, Clarkdale, AZ 86324.

The general course of this claim is north to south and it is situated in the Verde Mining District, Yavapai County, Arizona.

This claim is 1,320 feet in length and 660 feet in width. This claim runs from the monument on which this location notice is posted approximately 17.7 feet in a south direction to the south end line and 1,302.3 feet in a north direction to the north end line. The type of location monument is: 2"x2"x8' Post with Rock Monument. This claim is marked by four monuments, one at each corner of the claim. The type of corner monuments are: 2"x2"x8' Post with Rock Monument.

The bearing and distance between the corners of this claim are described as follows: 25 feet in a southwest direction from the location monument on which this notice is posted to the point of beginning, being the southwest corner of the claim, then 660 feet in a east direction to the southeast corner, then 1,320 feet in a north direction to the northeast corner, then 660 feet in a west direction to the northwest corner, and then 1,320 feet in a south direction to the point of beginning.

The location monument on which this notice is posted is situated within Section 3, Township 16N, Range 2E, Gila and Salt River Baseline and Meridian, Arizona. This claim encompasses portions of the following quarter section(s), section(s), Township(s) and Range(s) east 1/2 of Lot 5, Section 3, T16N, R2E, Gila and Salt River Baseline and Meridian, Arizona and consists of approximately 20 acres.

The locality of this claim with reference to some natural object or permanent monument and additional information (if any) concerning its locality are as follows: the southwest corner of Pima #22 lies 660 feet east and 1,708 feet south of the north township line section corner common to Sections 3 and 4, T16N, R2E, Gila and Salt River Baseline and Meridian, Arizona.

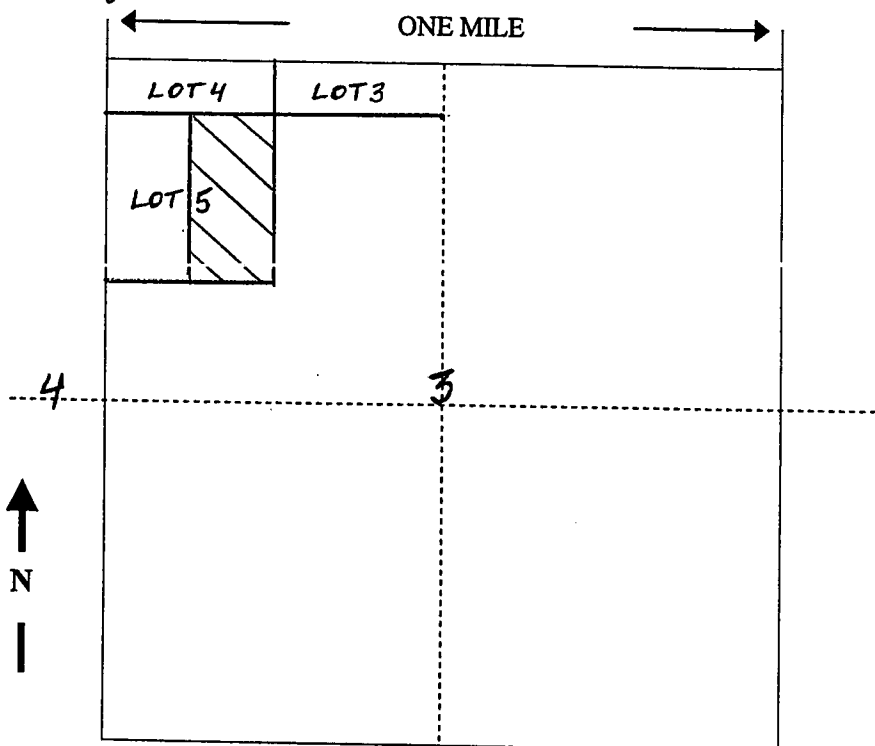
DATED AND POSTED on the ground this 20<sup>th</sup> day of February 2002.

LOCATOR: Phoenix Cement Company

By: Verle C. Martz  
Verle C. Martz

Map Scale: 1 inch = 1500 feet

Township 16N  
Range 2E  
Section(s) 3  
Quarter Section east 1/2  
of Lot 5, Section 3



RECEIVED  
B.L.M. AZ STATE OFFICE  
2002 MAY -8 P 1:17  
PHOENIX, ARIZONA

AMC 356248

3449152 BK 3917 PG 494  
Yavapai County  
Patsy Jenney-Colon, Recorder  
04/11/2002 03:42P PAGE 1 OF 2  
PHOENIX CEMENT COMPANY  
RECORDING FEE 5.00  
SURCHARGE 8.00  
POSTAGE 1.00

FEE
\$5
\$4 8
\$5
\$1
44
\$

When Recorded. MAIL TO:

Jim Wells  
Phoenix Cement Co  
PO Box 428  
3000 W. CEMENT PLANT ROAD  
Clarkdale, AZ 86324

Notice of Mining Claim

RECEIVED  
B.L.M. AZ STATE OFFICE  
2002 MAY -8 P 1:17  
PHOENIX, ARIZONA

AMC 356249

**LOCATION NOTICE AND MAP FOR A PLACER MINING CLAIM**

NOTICE IS HEREBY GIVEN that the Pima #23 placer mining claim has been located by Phoenix Cement Company, whose current mailing address is: PO Box 428, Clarkdale, AZ 86324.

The general course of this claim is north to south and it is situated in the Verde Mining District, Yavapai County, Arizona.

This claim is 1,320 feet in length and 660 feet in width. This claim runs from the monument on which this location notice is posted approximately 17.7 feet in a north direction to the north end line and 1,302.3 feet in a south direction to the south end line. The type of location monument is: 2"x2"x8' Post with Rock Monument. This claim is marked by four monuments, one at each corner of the claim. The type of corner monuments are: 2"x2"x8' Post with Rock Monument.

The bearing and distance between the corners of this claim are described as follows: 25 feet in a northwest direction from the location monument on which this notice is posted to the point of beginning, being the northwest corner of the claim, then 660 feet in a east direction to the northeast corner, then 1,320 feet in a south direction to the southeast corner, then 660 feet in a west direction to the southwest corner, and then 1,320 feet in a north direction to the point of beginning.

The location monument on which this notice is posted is situated within Section 3, Township 16 North, Range 2 East, Gila and Salt River Baseline and Meridian, Arizona. This claim encompasses portions of the following quarter section(s), section(s), Township(s) and Range(s) southwest 1/4 of the northwest 1/4 of Section 3, T16N, R2E, Gila and Salt River Baseline and Meridian, Arizona and consists of approximately 20 acres.

The locality of this claim with reference to some natural object or permanent monument and additional information (if any) concerning its locality are as follows: the northwest corner of Pima #23 lies 660 feet east and 1,708 feet south of the north township line section corner common to Sections 3 and 4, T16N, R2E, Gila and Salt River Baseline and Meridian, Arizona.

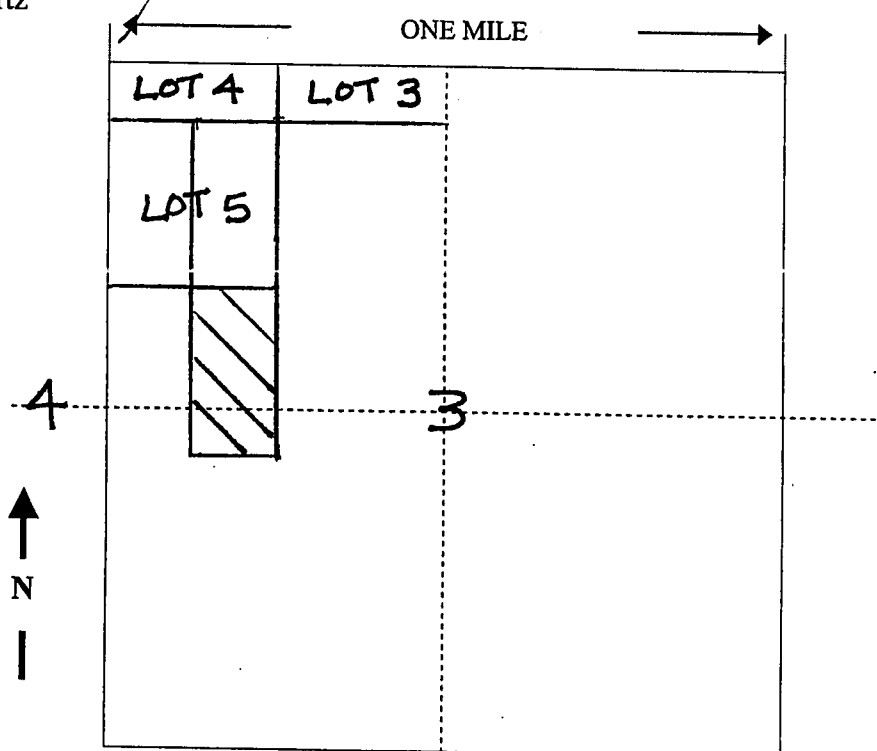
DATED AND POSTED on the ground this 20<sup>th</sup> day of February, 2002.

LOCATOR: Phoenix Cement Company

By: Verle C. Martz  
Verle C. Martz

Map Scale: 1 inch = 1500 feet

Township 16 North  
Range 2 East  
Section(s) 3  
Quarter Section  
southwest 1/4 of the  
northwest 1/4 of Section 3



RECEIVED  
B.L.M. AZ STATE OFFICE  
2002 MAY -8 P 1:17  
PHOENIX, ARIZONA

AMC 356249



3449153 BK 3917 PG 495  
Yavapai County  
Patsy Jenney-Colon, Recorder  
04/11/2002 03:42P PAGE 1 OF 2  
PHOENIX CEMENT COMPANY  
RECORDING FEE 5.00  
SURCHARGE 8.00  
POSTAGE 1.00

FEE
\$5
\$4 8
\$5
✓
\$1
1412
\$

When Recorded. MAIL TO:

Jim Wells  
Phoenix Cement Co  
PO Box 428  
3000 W. Cement Plant Road  
Clarkdale, AZ 86324

Notice of Mining Claim

RECEIVED  
B.L.M. AZ STATE OFFICE  
2002 MAY -8 P 1:17  
PHOENIX, ARIZONA

AMC 356250

**LOCATION NOTICE AND MAP FOR A PLACER MINING CLAIM**

NOTICE IS HEREBY GIVEN that the Pima #24 placer mining claim has been located by Phoenix Cement Company, whose current mailing address is: PO Box 428, Clarkdale, AZ 86324.

The general course of this claim is north to south and it is situated in the Verde Mining District, Yavapai County, Arizona.

This claim is 1,320 feet in length and 660 feet in width. This claim runs from the monument on which this location notice is posted approximately 17.7 feet in a south direction to the south end line and 1,302.3 feet in a north direction to the north end line. The type of location monument is: 2"x2"x8' Post with Rock Monument. This claim is marked by four monuments, one at each corner of the claim. The type of corner monuments are: 2"x2"x8' Post with Rock Monument.

The bearing and distance between the corners of this claim are described as follows: 25 feet in a southeast direction from the location monument on which this notice is posted to the point of beginning, being the southeast corner of the claim, then 660 feet in a west direction to the southwest corner, then 1,320 feet in a north direction to the northwest corner, then 660 feet in a east direction to the northeast corner, and then 1,320 feet in a south direction to the point of beginning.

The location monument on which this notice is posted is situated within Section 3, Township 16N, Range 2E, Gila and Salt River Baseline and Meridian, Arizona. This claim encompasses portions of the following quarter section(s), section(s), Township(s) and Range(s) west 1/2 of Lot 5, Section 3, T16N, R2E, Gila and Salt River Baseline and Meridian, Arizona and consists of approximately 20 acres.

The locality of this claim with reference to some natural object or permanent monument and additional information (if any) concerning its locality are as follows: the southeast corner of Pima #24 lies 660 feet east and 1,708 feet south of the north township line section corner common to Sections 3 and 4, T16N, R2E, Gila and Salt River Baseline and Meridian, Arizona.

DATED AND POSTED on the ground this 28<sup>th</sup> day of February 2002.

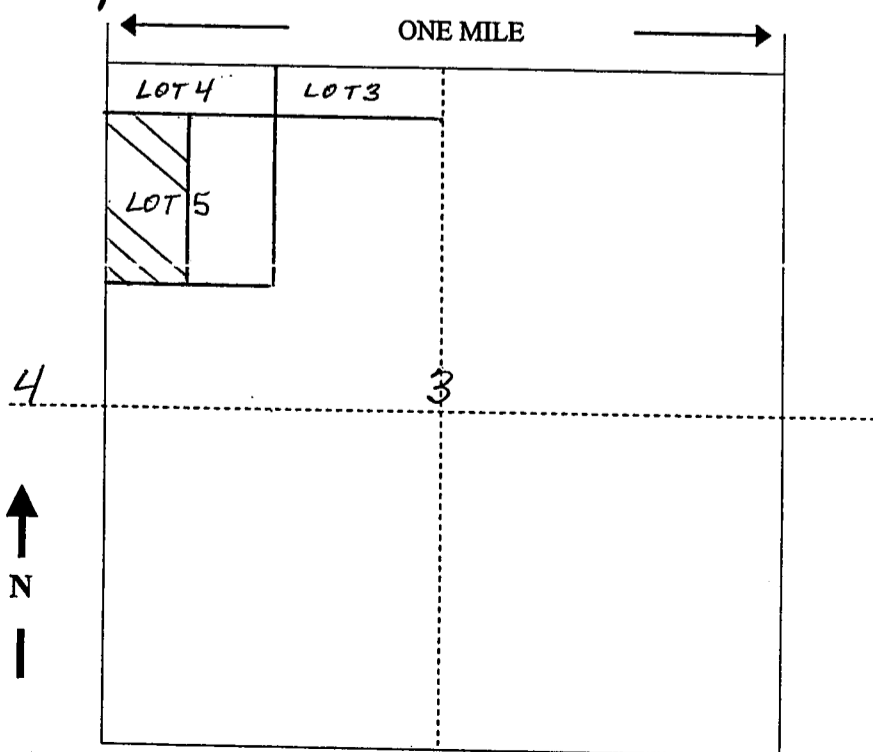
LOCATOR: Phoenix Cement Company

By: Verle C. Martz  
Verle C. Martz

Map Scale: 1 inch = 1500 feet

Township 16N  
Range 2E  
Section(s) 3  
Quarter Section west 1/2  
of Lot 5, Section 3

RECEIVED  
B.L.M. AZ STATE OFFICE  
2002 MAY -8 P 1:17  
PHOENIX, ARIZONA



AMC 356250

8449154 BK 3917 PG 496  
Yavapai County  
Patsy Jenney-Colon, Recorder  
04/11/2002 03:42P PAGE 1 OF 2  
PHOENIX CEMENT COMPANY  
RECORDING FEE 5.00  
SURCHARGE 8.00  
POSTAGE 1.00

When Recorded. MAIL TO:

Jim Wells  
Phoenix Cement Co  
PO Box 428  
3000 W. Cement Plant Road  
Clarkdale, AZ 86324

FEE
\$7
\$48
\$5
\$1
14/08
\$

Notice of Mining Claim

RECEIVED  
BLM. AZ STATE OFFICE  
2002 MAY -8 P 1:18  
PHOENIX, ARIZONA

AMC 356251

**LOCATION NOTICE AND MAP FOR A PLACER MINING CLAIM**

NOTICE IS HEREBY GIVEN that the Pima #25 placer mining claim has been located by Phoenix Cement Company, whose current mailing address is: PO Box 428, Clarkdale, AZ 86324.

The general course of this claim is north to south and it is situated in the Verde Mining District, Yavapai County, Arizona.

This claim is 1,320 feet in length and 660 feet in width. This claim runs from the monument on which this location notice is posted approximately 17.7 feet in a north direction to the north end line and 1,302.3 feet in a south direction to the south end line. The type of location monument is: 2"x2"x8' Post with Rock Monument. This claim is marked by four monuments, one at each corner of the claim. The type of corner monuments are: 2"x2"x8' Post with Rock Monument.

The bearing and distance between the corners of this claim are described as follows: 25 feet in a northeast direction from the location monument on which this notice is posted to the point of beginning, being the northeast corner of the claim, then 660 feet in a west direction to the northwest corner, then 1,320 feet in a south direction to the southwest corner, then 660 feet in a east direction to the southeast corner, and then 1,320 feet in a north direction to the point of beginning.

The location monument on which this notice is posted is situated within Section 3, Township 16N, Range 2E, Gila and Salt River Baseline and Meridian, Arizona. This claim encompasses portions of the following quarter section(s), section(s), Township(s) and Range(s) southwest 1/4 of the northwest 1/4 of Section 3, T16N, R2E, Gila and Salt River Baseline and Meridian, Arizona and consists of approximately 20 acres.

The locality of this claim with reference to some natural object or permanent monument and additional information (if any) concerning its locality are as follows: the northeast corner of Pima #25 lies 660 feet east and 1,708 feet south of the north township line section corner common to Sections 3 and 4, T16N, R2E, Gila and Salt River Baseline and Meridian, Arizona.

DATED AND POSTED on the ground this 20<sup>th</sup> day of February 2002.

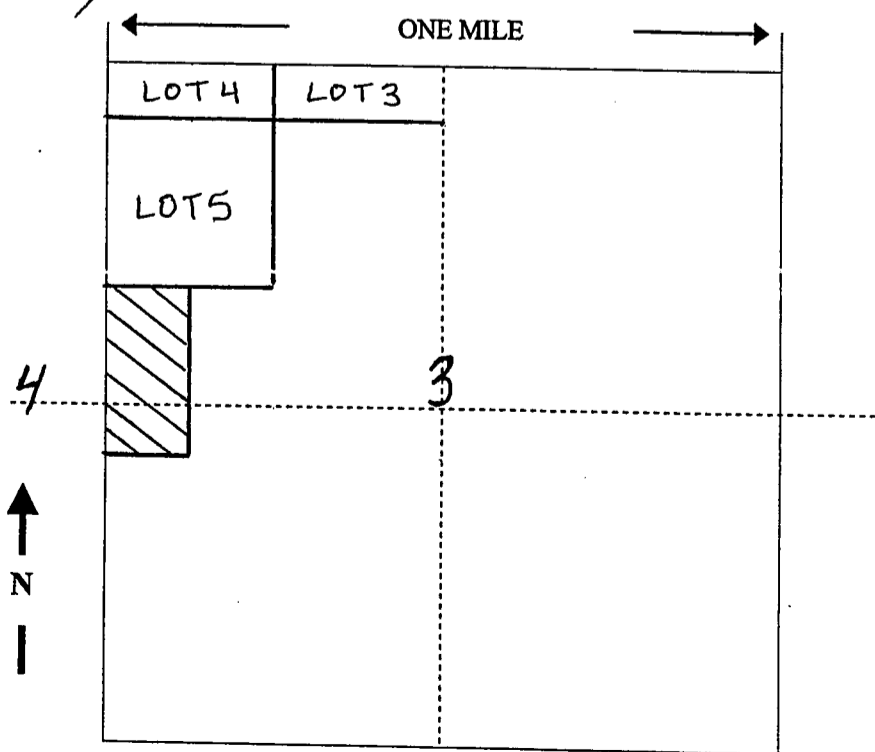
LOCATOR: Phoenix Cement Company

By: Verle C. Martz  
Verle C. Martz

Map Scale: 1 inch = 1500 feet

Township 16N  
Range 2E  
Section(s) 3  
Quarter Section  
southwest 1/4 of the  
northwest 1/4 of  
Section 3

RECEIVED  
B.L.M. AZ STATE OFFICE  
2002 MAY -8 P 1:  
PHOENIX, ARIZONA



AMC 356251

3449155 BK 3917 PG 497  
Yavapai County  
Patsy Jenney-Colon, Recorder  
04/11/2002 03:42P PAGE 1 OF 2  
PHOENIX CEMENT COMPANY  
RECORDING FEE 5.00  
SURCHARGE 8.00  
POSTAGE 1.00

FEE
\$ 5
\$ 8
\$ 5
✓
\$ 1
MA
\$

When Recorded. MAIL TO:

Jim Wells  
Phoenix Cement Co  
PO Box 428  
3000 W. CEMENT PLANT ROAD  
Clarkdale, AZ 86324

Notice of Mining Claim

RECEIVED  
B.L.M. AZ STATE OFFICE  
2002 MAY -8 P 1:18  
PHOENIX, ARIZONA

AMC 356252

**LOCATION NOTICE AND MAP FOR A PLACER MINING CLAIM**

NOTICE IS HEREBY GIVEN that the Pima #26 placer mining claim has been located by Phoenix Cement Company, whose current mailing address is: PO Box 428, Clarkdale, AZ 86324.

The general course of this claim is north to south and it is situated in the Verde Mining District, Yavapai County, Arizona.

This claim is 1,320 feet in length and 660 feet in width. This claim runs from the monument on which this location notice is posted approximately 17.7 feet in a south direction to the south end line and 1,302.3 feet in a north direction to the north end line. The type of location monument is: 2"x2"x8' Post with Rock Monument. This claim is marked by four monuments, one at each corner of the claim. The type of corner monuments are: 2"x2"x8' Post with Rock Monument.

The bearing and distance between the corners of this claim are described as follows: 25 feet in a southwest direction from the location monument on which this notice is posted to the point of beginning, being the southwest corner of the claim, then 660 feet in a east direction to the southeast corner, then 1,320 feet in a north direction to the northeast corner, then 660 feet in a west direction to the northwest corner, and then 1,320 feet in a south direction to the point of beginning.

The location monument on which this notice is posted is situated within Section 4, Township 16N, Range 2E, Gila and Salt River Baseline and Meridian, Arizona. This claim encompasses portions of the following quarter section(s), section(s), Township(s) and Range(s) east 1/2 of Lot 8, Section 4, T16N, R2E, Gila and Salt River Baseline and Meridian, Arizona and consists of approximately 20 acres.

The locality of this claim with reference to some natural object or permanent monument and additional information (if any) concerning its locality are as follows: the southwest corner of Pima #26 lies 660 feet west and 1,708 feet south of the north township line section corner common to Sections 3 and 4, T16N, R2E, Gila and Salt River Baseline and Meridian, Arizona.

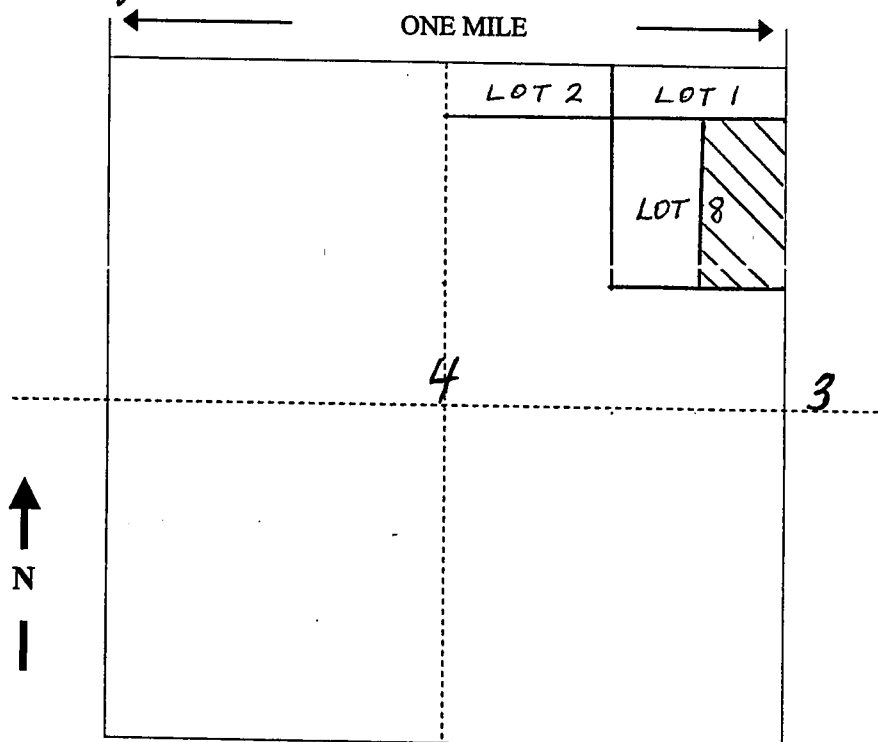
DATED AND POSTED on the ground this 28<sup>th</sup> day of February 2002.

LOCATOR: Phoenix Cement Company

By: Verle C. Martz  
Verle C. Martz

Map Scale: 1 inch = 1500 feet

Township 16N  
Range 2E  
Section(s) 4  
Quarter Section east 1/2  
of Lot 8, Section 4



RECEIVED  
B.L.M. AZ STATE OFFICE

2002 MAY -8 P 1:18

PHOENIX, ARIZONA

AMC 356252



3449156 BK 3917 PG 498  
Yavapai County  
Patsy Jenney-Colon, Recorder  
04/11/2002 03:42P PAGE 1 OF 2  
PHOENIX CEMENT COMPANY  
RECORDING FEE 5.00  
SURCHARGE 8.00  
POSTAGE 1.00

FEE
\$5
\$40
\$5
✓
\$1
MAX
\$

When Recorded. MAIL TO:

Jim Wells  
Phoenix Cement Co  
PO Box 428  
3000 W. CEMENT PLANT ROAD  
Clarkdale, AZ 86324

Notice of Mining Claim

RECEIVED  
B.L.M. AZ STATE OFFICE  
2002 MAY -8 P 1:18  
PHOENIX, ARIZONA

ANC 356253

ANC

**LOCATION NOTICE AND MAP FOR A PLACER MINING CLAIM**

NOTICE IS HEREBY GIVEN that the Pima #27 placer mining claim has been located by Phoenix Cement Company, whose current mailing address is: PO Box 428, Clarkdale, AZ 86324.

The general course of this claim is north to south and it is situated in the Verde Mining District, Yavapai County, Arizona.

This claim is 1,320 feet in length and 660 feet in width. This claim runs from the monument on which this location notice is posted approximately 17.7 feet in a north direction to the north end line and 1,302.3 feet in a south direction to the south end line. The type of location monument is: 2"x2"x8' Post with Rock Monument. This claim is marked by four monuments, one at each corner of the claim. The type of corner monuments are: 2"x2"x8' Post with Rock Monument.

The bearing and distance between the corners of this claim are described as follows: 25 feet in a northwest direction from the location monument on which this notice is posted to the point of beginning, being the northwest corner of the claim, then 660 feet in a east direction to the northeast corner, then 1,320 feet in a south direction to the southeast corner, then 660 feet in a west direction to the southwest corner, and then 1,320 feet in a north direction to the point of beginning.

The location monument on which this notice is posted is situated within Section 4, Township 16N, Range 2E, Gila and Salt River Baseline and Meridian, Arizona. This claim encompasses portions of the following quarter section(s), section(s), Township(s) and Range(s) southeast 1/4 of the northeast 1/4 of Section 4, T16N, R2E, Gila and Salt River Baseline and Meridian, Arizona and consists of approximately 20 acres.

The locality of this claim with reference to some natural object or permanent monument and additional information (if any) concerning its locality are as follows: the northwest corner of Pima #27 lies 660 feet west and 1,708 feet south of the north township line section corner common to Sections 3 and 4, T16N, R2E, Gila and Salt River Baseline and Meridian, Arizona.

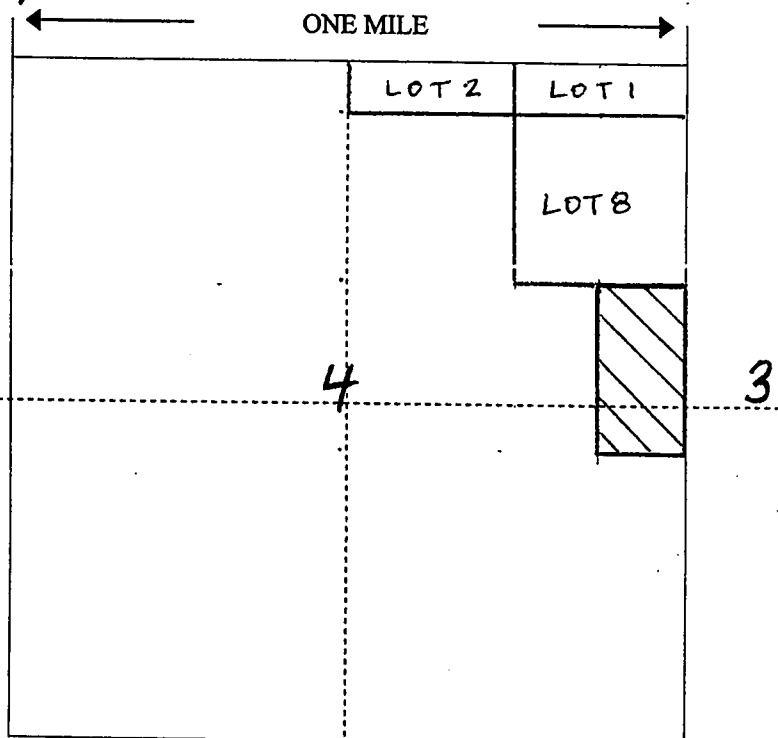
DATED AND POSTED on the ground this 20<sup>th</sup> day of February 2002.

LOCATOR: Phoenix Cement Company

By: Verle C. Martz  
Verle C. Martz

Map Scale: 1 inch = 1500 feet

Township 16N  
Range 2E  
Section(s) 4  
Quarter Section  
southeast 1/4 of the  
northeast 1/4 of Section 4



RECEIVED  
B.L.M. AZ STATE OFFICE  
2002 MAY -8 P 1:18  
PHOENIX, ARIZONA

AMC 356253

356253

3449157 BK 3917 PG 499  
Yavapai County  
Patsy Jenney-Colon, Recorder  
04/11/2002 03:42P PAGE 1 OF 2  
PHOENIX CEMENT COMPANY  
RECORDING FEE 5.00  
SURCHARGE 8.00  
POSTAGE 1.00

When Recorded. MAIL TO:

Jim Wells  
Phoenix Cement Co  
PO Box 428  
3000 W. CEMENT PLANT ROAD  
Clarkdale, AZ 86324

FEE
\$5
\$8
\$5
✓
\$1
14/2
\$

Notice of Mining Claim

RECEIVED  
B.L.M. AZ STATE OFFICE  
2002 MAY -8 P 1:18  
PHOENIX, ARIZONA

AMC 356254

**LOCATION NOTICE AND MAP FOR A PLACER MINING CLAIM**

NOTICE IS HEREBY GIVEN that the Pima #28 placer mining claim has been located by Phoenix Cement Company, whose current mailing address is: PO Box 428, Clarkdale, AZ 86324.

The general course of this claim is north to south and it is situated in the Verde Mining District, Yavapai County, Arizona.

This claim is 1,320 feet in length and 660 feet in width. This claim runs from the monument on which this location notice is posted approximately 17.7 feet in a south direction to the south end line and 1,302.3 feet in a north direction to the north end line. The type of location monument is: 2"x2"x8' Post with Rock Monument. This claim is marked by four monuments, one at each corner of the claim. The type of corner monuments are: 2"x2"x8' Post with Rock Monument.

The bearing and distance between the corners of this claim are described as follows: 25 feet in a southeast direction from the location monument on which this notice is posted to the point of beginning, being the southeast corner of the claim, then 660 feet in a west direction to the southwest corner, then 1,320 feet in a north direction to the northwest corner, then 660 feet in a east direction to the northeast corner, and then 1,320 feet in a south direction to the point of beginning.

The location monument on which this notice is posted is situated within Section 4, Township 16N, Range 2E, Gila and Salt River Baseline and Meridian, Arizona. This claim encompasses portions of the following quarter section(s), section(s), Township(s) and Range(s) west 1/2 of Lot 8, Section 4, T16N, R2E, Gila and Salt River Baseline and Meridian, Arizona and consists of approximately 20 acres.

The locality of this claim with reference to some natural object or permanent monument and additional information (if any) concerning its locality are as follows: the southeast corner of Pima #28 lies 660 feet west and 1,708 feet south of the north township line section corner common to Sections 3 and 4, T16N, R2E, Gila and Salt River Baseline and Meridian, Arizona.

DATED AND POSTED on the ground this 28<sup>th</sup> day of February 2002.

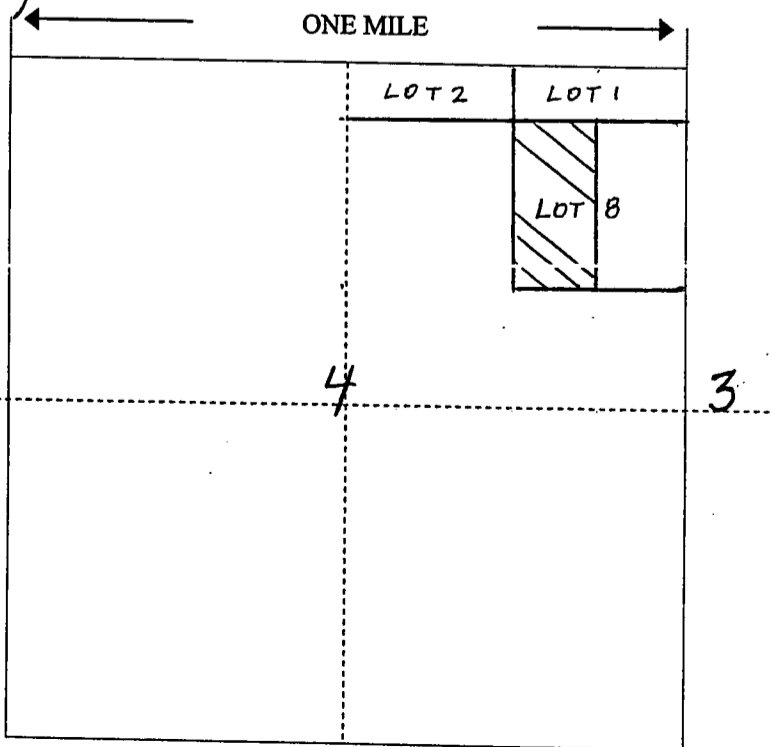
LOCATOR: Phoenix Cement Company

By: Verle C. Martz  
Verle C. Martz

Map Scale: 1 inch = 1500 feet

Township 16N  
Range 2E  
Section(s) 4  
Quarter Section west 1/2  
of Lot 8, Section 4

RECEIVED  
B.L.M. AZ STATE OFFICE  
2002 MAY -8 P 1: 18  
PHOENIX, ARIZONA



AMC 356254

Yavapai County

Patsy Jenney-Colon, Recorder  
04/11/2002 03:42P PAGE 1 OF 2

PHOENIX CEMENT COMPANY  
RECORDING FEE 5.00  
SURCHARGE 8.00  
POSTAGE 1.00

When Recorded. MAIL TO:

Jim Wells  
Phoenix Cement Co  
PO Box 428  
3000 W. Cement Plant Road  
Clarkdale, AZ 86324

FEE
\$ 5
\$ 0
\$ 5
✓
\$ 1
14
\$

Notice of Mining Claim

AMC 356255

RECEIVED  
B.L.M. AZ STATE OFFICE  
2002 MAY -8 P 1:18  
PHOENIX, ARIZONA

**LOCATION NOTICE AND MAP FOR A PLACER MINING CLAIM**

NOTICE IS HEREBY GIVEN that the Pima #29 placer mining claim has been located by Phoenix Cement Company, whose current mailing address is: PO Box 428, Clarkdale, AZ 86324.

The general course of this claim is north to south and it is situated in the Verde Mining District, Yavapai County, Arizona.

This claim is 1,320 feet in length and 660 feet in width. This claim runs from the monument on which this location notice is posted approximately 17.7 feet in a north direction to the north end line and 1,302.3 feet in a south direction to the south end line. The type of location monument is: 2"x2"x8' Post with Rock Monument. This claim is marked by four monuments, one at each corner of the claim. The type of corner monuments are: 2"x2"x8' Post with Rock Monument.

The bearing and distance between the corners of this claim are described as follows: 25 feet in a northeast direction from the location monument on which this notice is posted to the point of beginning, being the northeast corner of the claim, then 660 feet in a west direction to the northwest corner, then 1,320 feet in a south direction to the southwest corner, then 660 feet in a east direction to the southeast corner, and then 1,320 feet in a north direction to the point of beginning.

The location monument on which this notice is posted is situated within Section 4, Township 16N, Range 2E, Gila and Salt River Baseline and Meridian, Arizona. This claim encompasses portions of the following quarter section(s), section(s), Township(s) and Range(s) southwest 1/4 of the northwest 1/4 of Section 4, T16N, R2E, Gila and Salt River Baseline and Meridian, Arizona and consists of approximately 20 acres.

The locality of this claim with reference to some natural object or permanent monument and additional information (if any) concerning its locality are as follows: the northeast corner of Pima #29 lies 660 feet west 1,708 feet south of the north township section line corner common to Sections 3 and 4, T16N, R2E, Gila and Salt River Baseline and Meridian, Arizona.

DATED AND POSTED on the ground this 28<sup>th</sup> day of February 2002.

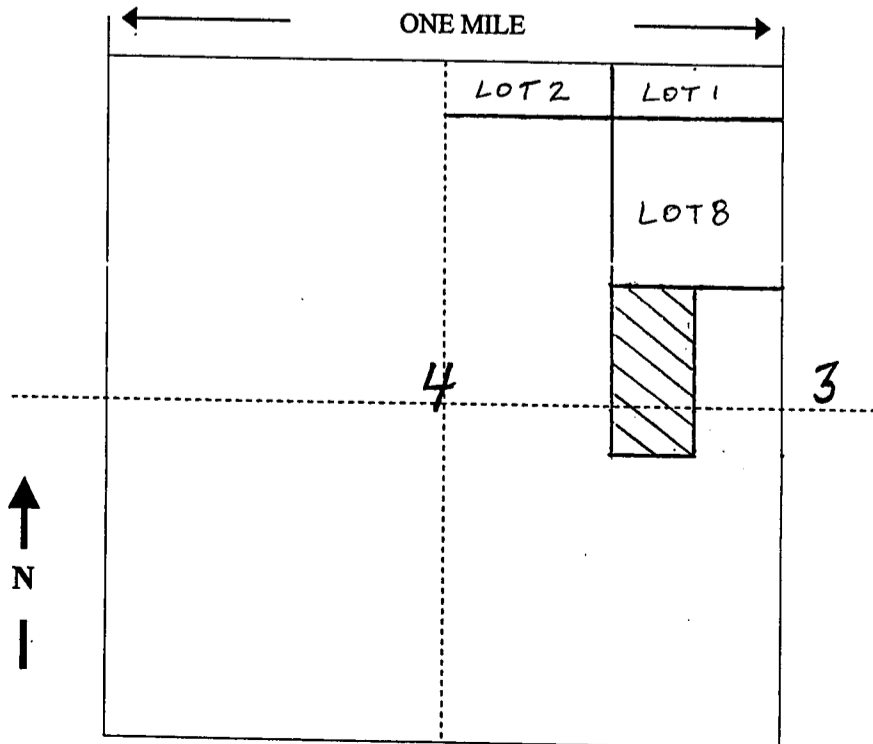
LOCATOR: Phoenix Cement Company

By: Verle C. Martz  
Verle C. Martz

Map Scale: 1 inch = 1500 feet

Township 16N  
Range 2E  
Section(s) 4  
Quarter Section  
southwest 1/4 of the  
northwest 1/4 of  
Section 4

RECEIVED  
B.L.M. AZ STATE OFFICE  
2002 MAY -8 P 1:18  
PHOENIX, ARIZONA



AMP 356255



3449159 BK 3917 PG 501  
Yavapai County  
Patsy Jenney-Colon, Recorder  
04/11/2002 03:42P PAGE 1 OF 2  
PHOENIX CEMENT COMPANY  
RECORDING FEE 5.00  
SURCHARGE 8.00  
POSTAGE 1.00

When Recorded. MAIL TO:

Jim Wells  
Phoenix Cement Co  
PO Box 428  
3000 W. Cement Plant Road  
Clarkdale, AZ 86324

FEE	✓
\$5	9
\$40	
\$5	✓
\$1	
14	✓
\$	0

Notice of Mining Claim

RECEIVED  
B.L.M. AZ STATE OFFICE  
2002 MAY -8 P 1:18  
PHOENIX, ARIZONA

ANC 350200

**LOCATION NOTICE AND MAP FOR A PLACER MINING CLAIM**

NOTICE IS HEREBY GIVEN that the Pima #30 placer mining claim has been located by Phoenix Cement Company, whose current mailing address is: PO Box 428, Clarkdale, AZ 86324.

The general course of this claim is east to west and it is situated in the Verde Mining District, Yavapai County, Arizona.

This claim is 1,320 feet in length and 388 feet in width. This claim runs from the monument on which this location notice is posted approximately 17.7 feet in a west direction to the west end line and 1,302.3 feet in a east direction to the east end line. The type of location monument is: 2"x2"x8' Post with Rock Monument. This claim is marked by four monuments, one at each corner of the claim. The type of corner monuments are: 2"x2"x8' Post with Rock Monument.

The bearing and distance between the corners of this claim are described as follows: 25 feet in a northwest direction from the location monument on which this notice is posted to the point of beginning, being the northwest corner of the claim, then 388 feet in a south direction to the southwest corner, then 1,320 feet in a east direction to the southeast corner, then 388 feet in a north direction to the northeast corner, and then 1,320 feet in a west direction to the point of beginning.

The location monument on which this notice is posted is situated within Section 3, Township 16N, Range 2E, Gila and Salt River Baseline and Meridian, Arizona. This claim encompasses portions of the following quarter section(s), section(s), Township(s) and Range(s) all of Lot 3, Section 3, T16N, R2E, Gila and Salt River Baseline and Meridian, Arizona and consists of approximately 11.7 acres.

The locality of this claim with reference to some natural object or permanent monument and additional information (if any) concerning its locality are as follows: the northwest corner of Pima #30 lies 1,320 feet east of the north township line section corner common to Sections 3 and 4, T16N, R2E, Gila and Salt River Baseline and Meridian, Arizona.

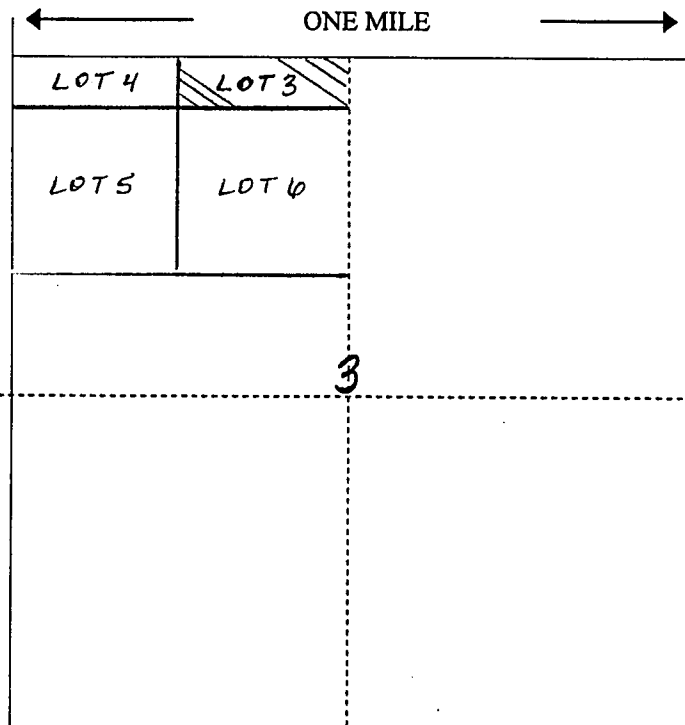
DATED AND POSTED on the ground this 12<sup>th</sup> day of March, 2002.

LOCATOR: Phoenix Cement Company

By: Verle C. Martz  
Verle C. Martz

Map Scale: 1 inch = 1500 feet

Township 16N  
Range 2E  
Section(s) 3  
Quarter Section all of  
Lot 3, Section 3



RECEIVED  
B.L.M. AZ STATE OFFICE  
2002 MAY -8 P 1:18  
PHOENIX, ARIZONA

AMC 356256

3449160 BK 3917 PG 502  
Yavapai County  
Patsy Jenney-Colon, Recorder  
04/11/2002 03:42P PAGE 1 OF 2  
PHOENIX CEMENT COMPANY  
RECORDING FEE 5.00  
SURCHARGE 8.00  
POSTAGE 1.00

FEE
\$5
\$40
\$5
\$1
14
\$

When Recorded. MAIL TO:

Jim Wells  
Phoenix Cement Co  
PO Box 428  
3000 W. Cement Plant Road  
Clarkdale, AZ 86324

Notice of Mining Claim

RECEIVED  
B.L.M. AZ STATE OFFICE  
2002 MAY -8 P 1:19  
PHOENIX, ARIZONA

AMC 356257

**LOCATION NOTICE AND MAP FOR A PLACER MINING CLAIM**

NOTICE IS HEREBY GIVEN that the Pima #31 placer mining claim has been located by Phoenix Cement Company, whose current mailing address is: PO Box 428, Clarkdale, AZ 86324.

The general course of this claim is east to west and it is situated in the Verde Mining District, Yavapai County, Arizona.

This claim is 1,320 feet in length and 388 feet in width. This claim runs from the monument on which this location notice is posted approximately 17.7 feet in a west direction to the west end line and 1,302.3 feet in a east direction to the east end line. The type of location monument is: 2"x2"x8' Post with Rock Monument. This claim is marked by four monuments, one at each corner of the claim. The type of corner monuments are: 2"x2"x8' Post with Rock Monument.

The bearing and distance between the corners of this claim are described as follows: 25 feet in a northwest direction from the location monument on which this notice is posted to the point of beginning, being the northwest corner of the claim, then 388 feet in a south direction to the southwest corner, then 1,320 feet in a east direction to the southeast corner, then 388 feet in a north direction to the northeast corner, and then 1,320 feet in a west direction to the point of beginning.

The location monument on which this notice is posted is situated within Section 3, Township 16N, Range 2E, Gila and Salt River Baseline and Meridian, Arizona. This claim encompasses portions of the following quarter section(s), section(s), Township(s) and Range(s) all of Lot 4, Section 3, T16N, R2E, Gila and Salt River Baseline and Meridian, Arizona and consists of approximately 11.7 acres.

The locality of this claim with reference to some natural object or permanent monument and additional information (if any) concerning its locality are as follows: the northwest corner of Pima #31 coincides with the north township line section corner common to Sections 3 and 4, T16N, R2E, Gila and Salt River Baseline and Meridian, Arizona.

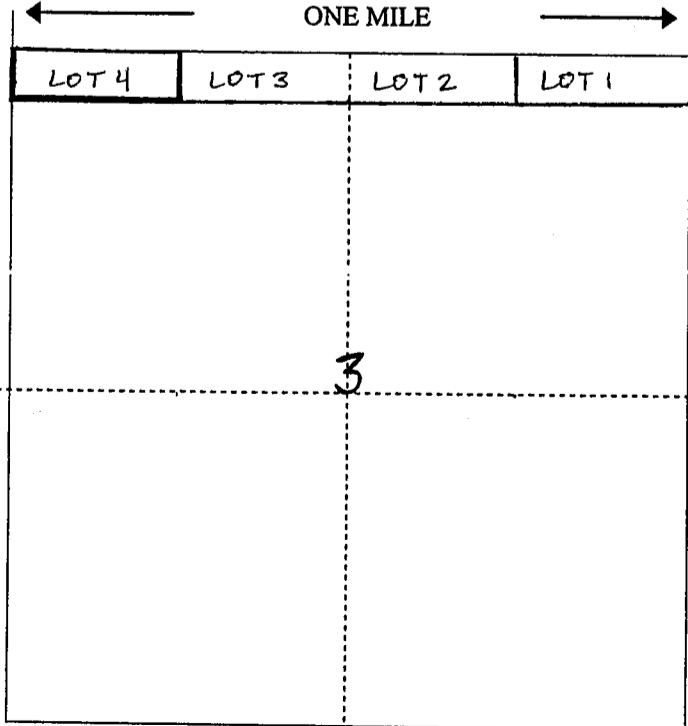
DATED AND POSTED on the ground this 12<sup>th</sup> day of March, 2002.

LOCATOR: Phoenix Cement Company

By: Verle C. Martz  
Verle C. Martz

Map Scale: 1 inch = 1500 feet

Township 16N  
Range 2E  
Section(s) 3  
Quarter Section all of  
Lot 4, Section 3



RECEIVED  
B.L.M. AZ STATE OFFICE  
2002 MAY -8 P 1:19  
PHOENIX, ARIZONA

ANC 356257

3449161 BK 3917 PG 503  
Yavapai County  
Patsy Jenney-Colon, Recorder  
04/11/2002 03:42P PAGE 1 OF 2  
PHOENIX CEMENT COMPANY  
RECORDING FEE 5.00  
SURCHARGE 8.00  
POSTAGE 1.00

When Recorded. MAIL TO:

Jim Wells  
Phoenix Cement Co  
PO Box 428  
3000 W. CEMENT PLANT ROAD  
Clarkdale, AZ 86324

FEE
\$5
\$8
\$5
✓
\$1
1410

Notice of Mining Claim

RECEIVED  
B.L.M. AZ STATE OFFICE  
2002 MAY -8 P 1:19  
PHOENIX, ARIZONA

**LOCATION NOTICE AND MAP FOR A PLACER MINING CLAIM**

NOTICE IS HEREBY GIVEN that the Pima #32 placer mining claim has been located by Phoenix Cement Company, whose current mailing address is: PO Box 428, Clarkdale, AZ 86324.

The general course of this claim is east to west and it is situated in the Verde Mining District, Yavapai County, Arizona.

This claim is 1,320 feet in length and 388 feet in width. This claim runs from the monument on which this location notice is posted approximately 17.7 feet in a east direction to the east end line and 1,302.3 feet in a west direction to the west end line. The type of location monument is: 2"x2"x8' Post with Rock Monument. This claim is marked by four monuments, one at each corner of the claim. The type of corner monuments are: 2"x2"x8' Post with Rock Monument.

The bearing and distance between the corners of this claim are described as follows: 25 feet in a northeast direction from the location monument on which this notice is posted to the point of beginning, being the northeast corner of the claim, then 388 feet in a south direction to the southeast corner, then 1,320 feet in a west direction to the southwest corner, then 388 feet in a north direction to the northwest corner, and then 1,320 feet in a east direction to the point of beginning.

The location monument on which this notice is posted is situated within Section 4, Township 16N, Range 2E, Gila and Salt River Baseline and Meridian, Arizona. This claim encompasses portions of the following quarter section(s), section(s), Township(s) and Range(s) all of Lot 1, Section 4, T16N, R2E, Gila and Salt River Baseline and Meridian, Arizona and consists of approximately 11.7 acres.

The locality of this claim with reference to some natural object or permanent monument and additional information (if any) concerning its locality are as follows: the northeast corner of Pima #32 coincides with the north township line section corner common to Sections 3 and 4, T16N, R2E, Gila and Salt River Baseline and Meridian, Arizona.

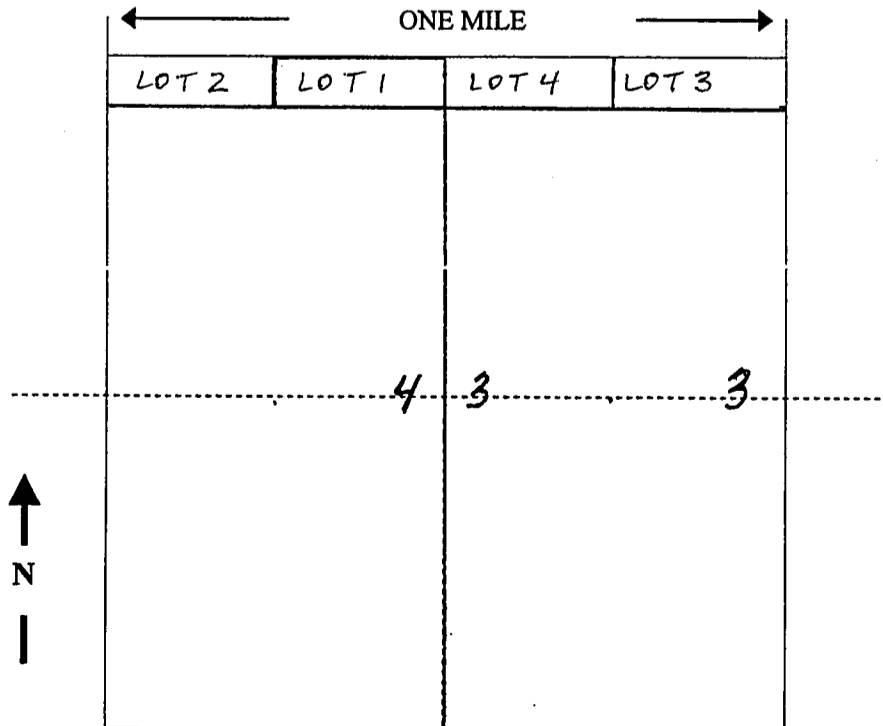
DATED AND POSTED on the ground this 12<sup>th</sup> day of March, 2002.

LOCATOR: Phoenix Cement Company

By: Verle C. Martz  
Verle C. Martz

Map Scale: 1 inch = 1500 feet

Township 16N  
Range 2E  
Section(s) 4  
Quarter Section all of  
Lot 1, Section 4



RECEIVED  
B.L.M. AZ STATE OFFICE  
2002 MAY -8 P 1:19  
PHOENIX, ARIZONA

ANC 356258



3449162 BK 3917 PG 504  
Yavapai County  
Patsy Jenney-Colon, Recorder  
04/11/2002 03:42P PAGE 1 OF 2  
PHOENIX CEMENT COMPANY  
RECORDING FEE 5.00  
SURCHARGE 8.00  
POSTAGE 1.00

When Recorded. MAIL TO:

Jim Wells  
Phoenix Cement Co  
PO Box 428  
3000 W. Cement Plant Road  
Clarkdale, AZ 86324

FEE
\$5
\$8
\$5
\$1
14
\$

Notice of Mining Claim

RECEIVED  
B.L.M. AZ STATE OFFICE  
2002 MAY -8 P 1:19  
PHOENIX, ARIZONA

AMC 356259

**LOCATION NOTICE AND MAP FOR A PLACER MINING CLAIM**

NOTICE IS HEREBY GIVEN that the Pima #33 placer mining claim has been located by Phoenix Cement Company, whose current mailing address is: PO Box 428, Clarkdale, AZ 86324.

The general course of this claim is east to west and it is situated in the Verde Mining District, Yavapai County, Arizona.

This claim is 1,320 feet in length and 660 feet in width. This claim runs from the monument on which this location notice is posted approximately 17.7 feet in a east direction to the east end line and 1,302.3 feet in a west direction to the west end line. The type of location monument is: 2"x2"x8' Post with Rock Monument. This claim is marked by four monuments, one at each corner of the claim. The type of corner monuments are: 2"x2"x8' Post with Rock Monument.

The bearing and distance between the corners of this claim are described as follows: 25 feet in a southeast direction from the location monument on which this notice is posted to the point of beginning, being the southeast corner of the claim, then 660 feet in a north direction to the northeast corner, then 1,320 feet in a west direction to the northwest corner, then 660 feet in a south direction to the southwest corner, and then 1,320 feet in a east direction to the point of beginning.

The location monument on which this notice is posted is situated within Section 34, Township 17N, Range 2E, Gila and Salt River Baseline and Meridian, Arizona. This claim encompasses portions of the following quarter section(s), section(s), Township(s) and Range(s) southeast 1/4 and southwest 1/4 of the southeast 1/4 of Section 34, T17N, R2E, Gila and Salt River Baseline and Meridian, Arizona and consists of approximately 20 acres.

The locality of this claim with reference to some natural object or permanent monument and additional information (if any) concerning its locality are as follows: the southeast corner of Pima #33 lies 220 feet east of the north township line section corner common to Sections 3 and 4, T16N, R2E, Gila and Salt River Baseline and Meridian, Arizona.

DATED AND POSTED on the ground this 12<sup>th</sup> day of March, 2002.

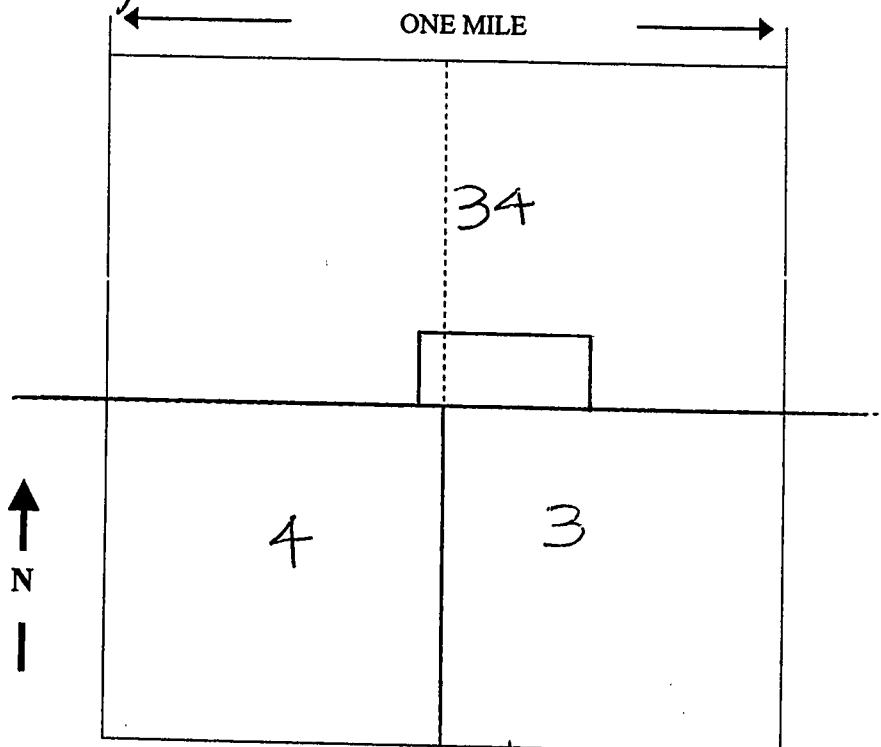
LOCATOR: Phoenix Cement Company

By: Verle C. Martz  
Verle C. Martz

Map Scale: 1 inch = 1500 feet

Township 17N  
Range 2E  
Section(s) 34  
Quarter Section  
southeast 1/4 and  
southwest 1/4 of the  
southeast 1/4 of  
Section 34

RECEIVED  
B.L.M. AZ STATE OFFICE  
2002 MAY -8 P 1:19  
PHOENIX, ARIZONA



AMB 356259

3449163 BK 3917 P6 505  
Yavapai County  
Patsy Jenney-Colon, Recorder  
04/11/2002 03:42P PAGE 1 OF 2  
PHOENIX CEMENT COMPANY  
RECORDING FEE 5.00  
SURCHARGE 8.00  
POSTAGE 1.00

When Recorded. MAIL TO:

Jim Wells  
Phoenix Cement Co  
PO Box 428  
3000 W. Cement Plant Road  
Clarkdale, AZ 86324

FEE
\$5
\$8
\$5
✓
\$1
14/19
\$

Notice of Mining Claim

RECEIVED  
B.L.M. AZ STATE OFFICE  
2002 MAY -8 P 1:19  
PHOENIX, ARIZONA

AMC 356260

**LOCATION NOTICE AND MAP FOR A PLACER MINING CLAIM**

NOTICE IS HEREBY GIVEN that the Pima #34 placer mining claim has been located by Phoenix Cement Company, whose current mailing address is: PO Box 428, Clarkdale, AZ 86324.

The general course of this claim is north to south and it is situated in the Verde Mining District, Yavapai County, Arizona.

This claim is 1,320 feet in length and 660 feet in width. This claim runs from the monument on which this location notice is posted approximately 17.7 feet in a north direction to the north end line and 1,302.3 feet in a south direction to the south end line. The type of location monument is: 2"x2"x4' Post with Rock Monument. This claim is marked by four monuments, one at each corner of the claim. The type of corner monuments are: 2"x2"x4' Post with Rock Monument.

The bearing and distance between the corners of this claim are described as follows: 25 feet in a northwest direction from the location monument on which this notice is posted to the point of beginning, being the northwest corner of the claim, then 660 feet in a east direction to the northeast corner, then 1,320 feet in a south direction to the southeast corner, then 660 feet in a west direction to the southwest corner, and then 1,320 feet in a north direction to the point of beginning.

The location monument on which this notice is posted is situated within Section 11, Township 16 North, Range 2 East, Gila and Salt River Baseline and Meridian, Arizona. This claim encompasses portions of the following quarter section(s), section(s), Township(s) and Range(s) southwest 1/4 of the southwest 1/4 of Section 11 and the northwest 1/4 of the northwest 1/4 of Section 14, Township 16 North, Range 2 East, Gila and Salt River Baseline and Meridian, Arizona and consists of approximately 20 acres.

The locality of this claim with reference to some natural object or permanent monument and additional information (if any) concerning its locality are as follows: The northwest corner of Pima #34 coincides with the southeast corner of Section 10, Township 16 North, Range 2 East of the Gila and Salt River Baseline and Meridian, Arizona.

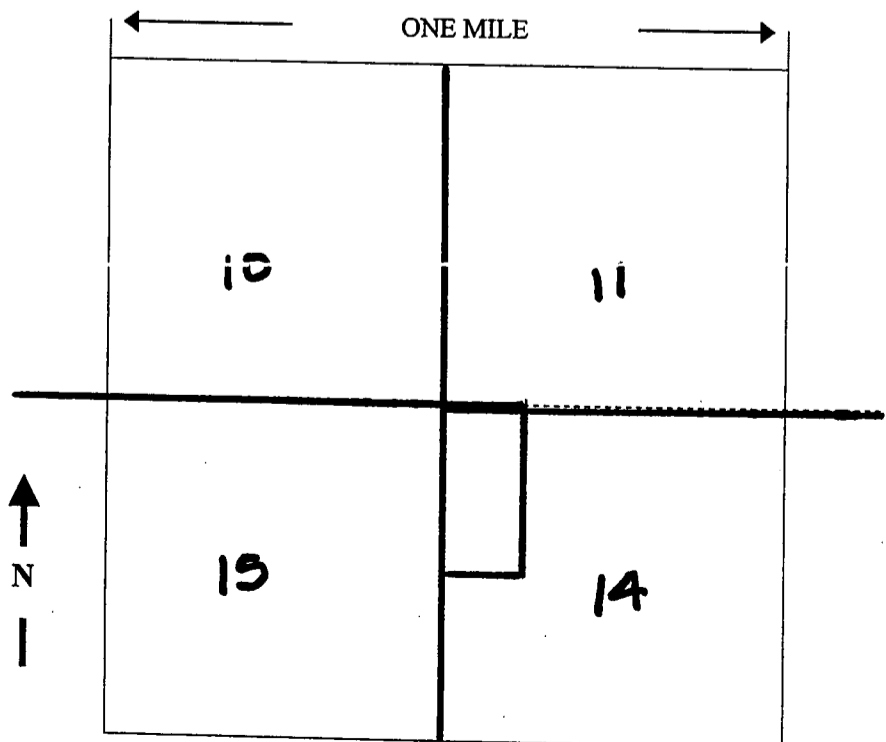
DATED AND POSTED on the ground this 2<sup>nd</sup> day of April, 2002.

LOCATOR: Phoenix Cement Company

By: Verle C. Martz  
Verle C. Martz

Map Scale: 1 inch = 1500 feet

Township 16 North  
Range 2 East  
Section(s) 11 and 14  
Quarter Section  
southwest 1/4 of the southwest 1/4 of Section 11 and the northwest 1/4 of the northwest 1/4 of Section 14



RECEIVED  
B.L.M. AZ STATE OFFICE  
2002 MAY -8 P 1:10  
PHOENIX, ARIZONA

ANC 356260

Yavapai County  
Patsy Jenney-Colon, Recorder  
04/11/2002 03:42P PAGE 1 OF 2  
PHOENIX CEMENT COMPANY  
RECORDING FEE 5.00  
SURCHARGE 8.00  
POSTAGE 1.00

FEE
\$5
\$8
\$5
✓
\$1
14
\$

When Recorded. MAIL TO:

Jim Wells  
Phoenix Cement Co  
PO Box 428  
3000 W. Cement Plant Road  
Clarkdale, AZ 86324

Notice of Mining Claim

RECEIVED  
B.L.M. AZ STATE OFFICE  
2002 MAY -8 P 1:19  
PHOENIX, ARIZONA

AMC 356261

**LOCATION NOTICE AND MAP FOR A PLACER MINING CLAIM**

NOTICE IS HEREBY GIVEN that the Pima #35 placer mining claim has been located by Phoenix Cement Company, whose current mailing address is: PO Box 428, Clarkdale, AZ 86324.

The general course of this claim is north to south and it is situated in the Verde Mining District, Yavapai County, Arizona.

This claim is 1,320 feet in length and 660 feet in width. This claim runs from the monument on which this location notice is posted approximately 17.7 feet in a north direction to the north end line and 1,302.3 feet in a south direction to the south end line. The type of location monument is: 2"x2"x4' Post with Rock Monument. This claim is marked by four monuments, one at each corner of the claim. The type of corner monuments are: 2"x2"x4' Post with Rock Monument.

The bearing and distance between the corners of this claim are described as follows: 25 feet in a northeast direction from the location monument on which this notice is posted to the point of beginning, being the northeast corner of the claim, then 1,320 feet in a south direction to the southeast corner, then 660 feet in a west direction to the southwest corner, then 1,320 feet in a north direction to the northwest corner, and then 660 feet in a east direction to the point of beginning.

The location monument on which this notice is posted is situated within Section 15, Township 16 North, Range 2 East, Gila and Salt River Baseline and Meridian, Arizona. This claim encompasses portions of the following quarter section(s), section(s), Township(s) and Range(s) northeast 1/4 of the northeast 1/4 of Section 15, Township 16 North, Range 2 East, Gila and Salt River Baseline and Meridian, Arizona and consists of approximately 20 acres.

The locality of this claim with reference to some natural object or permanent monument and additional information (if any) concerning its locality are as follows: The northeast corner of Pima #35 coincides with the southeast corner of Section 10, Township 16 North, Range 2 East of the Gila and Salt River Baseline and Meridian, Arizona.

DATED AND POSTED on the ground this 2<sup>nd</sup> day of April, 2002.

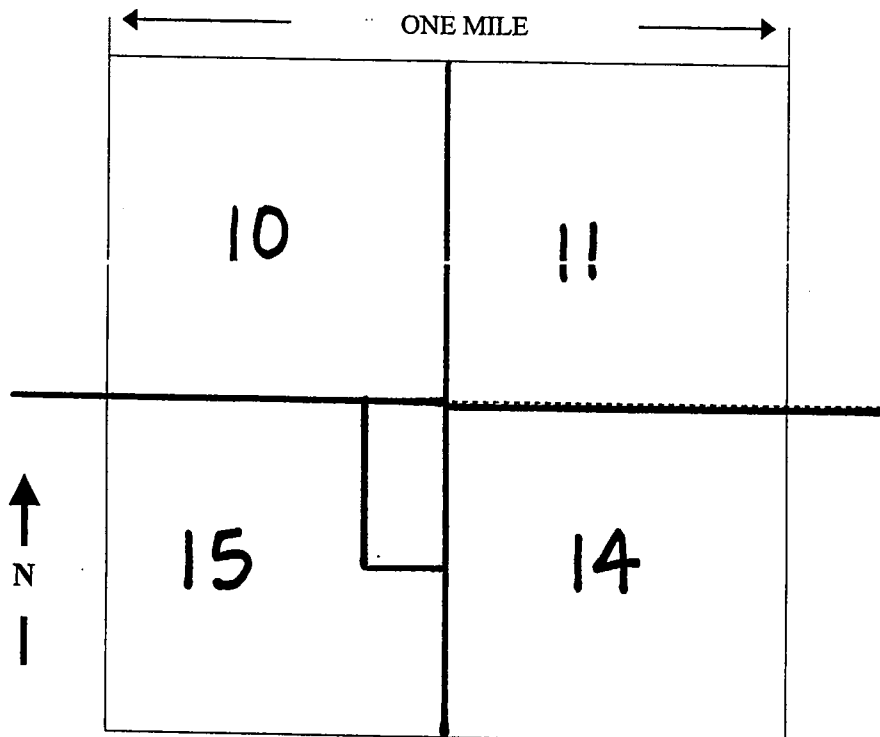
LOCATOR: Phoenix Cement Company

By: Verle C. Martz  
Verle C. Martz

Map Scale: 1 inch = 1500 feet

Township 16 North  
Range 2 East  
Section(s) 15  
Quarter Section northeast  
1/4 of the northeast 1/4

RECEIVED  
B.L.M. AZ STATE OFFICE  
2002 MAY -8 P 1:19  
PHOENIX, ARIZONA



ANG 356261



3449165 BK 3917 P6 507  
Yavapai County  
Patsy Jenney-Colon, Recorder  
04/11/2002 03:42P PAGE 1 OF 2  
PHOENIX CEMENT COMPANY  
RECORDING FEE 5.00  
SURCHARGE 8.00  
POSTAGE 1.00

When Recorded. MAIL TO:

Jim Wells  
Phoenix Cement Co  
PO Box 428  
3000 W. Cement Plant Road  
Clarkdale, AZ 86324

FEE
\$ 5
\$ 8
\$ 5
✓
\$ 1
14
\$

Notice of Mining Claim

RECEIVED  
B.L.M. AZ STATE OFFICE  
2002 MAY -8 P 1:19  
PHOENIX, ARIZONA

AMC 356262

449172 BK 3917 PG 514  
Yavapai County  
Patsy Jenney-Colon, Recorder  
04/11/2002 03:42P PAGE 1 OF 2  
PHOENIX CEMENT COMPANY  
RECORDING FEE 5.00  
SURCHARGE 8.00  
POSTAGE 1.00

When Recorded. MAIL TO:

Jim Wells  
Phoenix Cement Co  
PO Box 428  
3000 W. Cement Plant Road  
Clarkdale, AZ 86324

FEE
\$ 5
\$ 8
\$ 5
✓
\$ 1
14
\$

Notice of Mining Claim

RECEIVED  
B.L.M. AZ STATE OFFICE  
2002 MAY -8 P 1:20  
PHOENIX, ARIZONA

AMC 356269

**LOCATION NOTICE AND MAP FOR A PLACER MINING CLAIM**

NOTICE IS HEREBY GIVEN that the Pima #36 placer mining claim has been located by Phoenix Cement Company, whose current mailing address is: PO Box 428, Clarkdale, AZ 86324.

The general course of this claim is north to south and it is situated in the Verde Mining District, Yavapai County, Arizona.

This claim is 1,320 feet in length and 660 feet in width. This claim runs from the monument on which this location notice is posted approximately 17.7 feet in a south direction to the south end line and 1,302.3 feet in a north direction to the north end line. The type of location monument is: 2"x2"x4' Post with Rock Monument. This claim is marked by four monuments, one at each corner of the claim. The type of corner monuments are: 2"x2"x4' Post with Rock Monument.

The bearing and distance between the corners of this claim are described as follows: 25 feet in a southwest direction from the location monument on which this notice is posted to the point of beginning, being the southwest corner of the claim, then 1,320 feet in a north direction to the northwest corner, then 660 feet in a east direction to the northeast corner, then 1,320 feet in a south direction to the southeast corner, and then 660 feet in a west direction to the point of beginning.

The location monument on which this notice is posted is situated within Section 10, Township 16 North, Range 2 East, Gila and Salt River Baseline and Meridian, Arizona. This claim encompasses portions of the following quarter section(s), section(s), Township(s) and Range(s) southeast 1/4 of the southeast 1/4 of Section 10, Township 16 North, Range 2 East, Gila and Salt River Baseline and Meridian, Arizona and consists of approximately 20 acres.

The locality of this claim with reference to some natural object or permanent monument and additional information (if any) concerning its locality are as follows: The southeast corner of Pima #36 is 660 feet west of the southeast corner of Section 10, Township 16 North, Range 2 East of the Gila and Salt River Baseline and Meridian, Arizona.

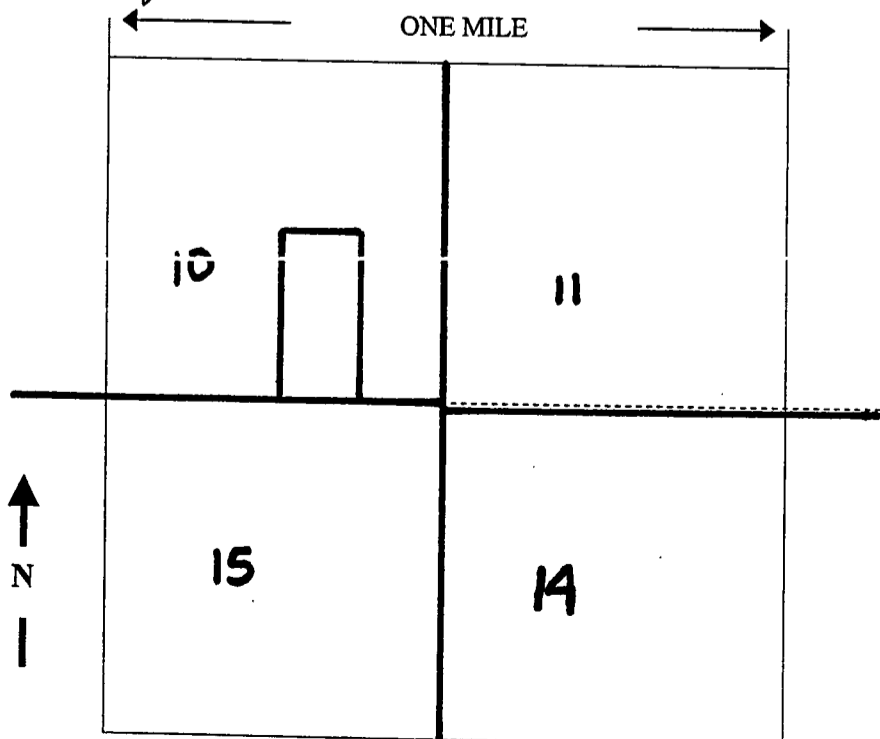
DATED AND POSTED on the ground this 2<sup>nd</sup> day of April, 2002.

LOCATOR: Phoenix Cement Company

By: Verle C Martz  
Verle C. Martz

Map Scale: 1 inch = 1500 feet

Township 16 North  
Range 2 East  
Section(s) 10  
Quarter Section  
southeast 1/4 of the  
southeast 1/4



RECEIVED  
B.L.M. AZ STATE OFFICE  
2002 MAY -8 P 1:19  
PHOENIX, ARIZONA

ANG 356262

3449166 BK 3917 PG 508  
Yavapai County  
Patsy Jenney-Colon, Recorder  
04/11/2002 03:42P PAGE 1 OF 2  
PHOENIX CEMENT COMPANY  
RECORDING FEE 5.00  
SURCHARGE 8.00  
POSTAGE 1.00

When Recorded. MAIL TO:

Jim Wells  
Phoenix Cement Co  
PO Box 428  
3000 W. CEMENT PLANT ROAD  
Clarkdale, AZ 86324

FEE
\$ 5
\$ 8
\$ 1
\$ 5
✓
\$ 1
14
\$

Notice of Mining Claim

RECEIVED  
B.L.M. AZ STATE OFFICE  
2002 MAY -8 P 1:19  
PHOENIX, ARIZONA

AMC 356263

**LOCATION NOTICE AND MAP FOR A PLACER MINING CLAIM**

NOTICE IS HEREBY GIVEN that the Pima #37 placer mining claim has been located by Phoenix Cement Company, whose current mailing address is: PO Box 428, Clarkdale, AZ 86324.

The general course of this claim is north to south and it is situated in the Verde Mining District, Yavapai County, Arizona.

This claim is 1,320 feet in length and 660 feet in width. This claim runs from the monument on which this location notice is posted approximately 17.7 feet in a north direction to the north end line and 1,302.3 feet in a south direction to the south end line. The type of location monument is: 2"x2"x4' Post with Rock Monument. This claim is marked by four monuments, one at each corner of the claim. The type of corner monuments are: 2"x2"x4' Post with Rock Monument.

The bearing and distance between the corners of this claim are described as follows: 25 feet in a northwest direction from the location monument on which this notice is posted to the point of beginning, being the northwest corner of the claim, then 660 feet in a east direction to the northeast corner, then 1,320 feet in a south direction to the southeast corner, then 660 feet in a west direction to the southwest corner, and then 1,320 feet in a north direction to the point of beginning.

The location monument on which this notice is posted is situated within Section 15, Township 16 North, Range 2 East, Gila and Salt River Baseline and Meridian, Arizona. This claim encompasses portions of the following quarter section(s), section(s), Township(s) and Range(s) northeast 1/4 of the northeast 1/4 of Section 15, Township 16 North, Range 2 East, Gila and Salt River Baseline and Meridian, Arizona and consists of approximately 20 acres.

The locality of this claim with reference to some natural object or permanent monument and additional information (if any) concerning its locality are as follows: The northeast corner of Pima #37 is 660 feet west of the southeast corner of Section 10, Township 16 North, Range 2 East of the Gila and Salt River Baseline and Meridian, Arizona.

DATED AND POSTED on the ground this 2nd day of April, 2002.

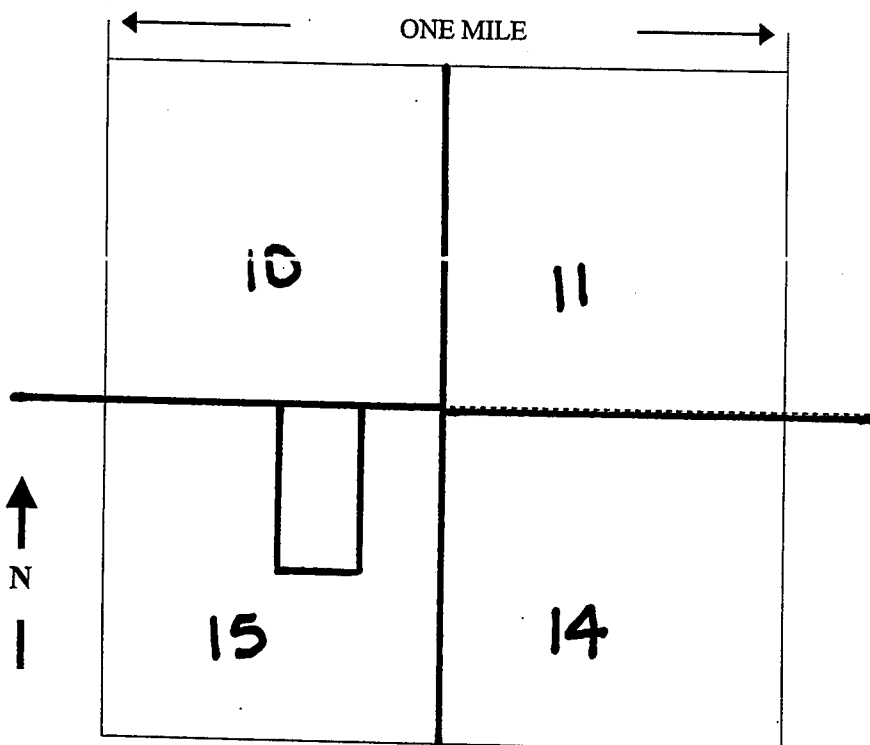
LOCATOR: Phoenix Cement Company

By: Verle C. Martz  
Verle C. Martz

Map Scale: 1 inch = 1500 feet

Township 16 North  
Range 2 East  
Section(s) 15  
Quarter Section northeast 1/4 of the northeast 1/4

RECEIVED  
B.L.M. AZ STATE OFFICE  
2002 MAY -8 P 1:19  
PHOENIX, ARIZONA



AMC 356263

Yavapai County

Patsy Jenney-Colon, Recorder  
04/11/2002 03:42P PAGE 1 OF 2  
PHOENIX CEMENT COMPANY  
RECORDING FEE 5.00  
SURCHARGE 8.00  
POSTAGE 1.00

When Recorded. MAIL TO:

Jim Wells  
Phoenix Cement Co  
PO Box 428  
3000 W. Cement Plant Road  
Clarkdale, AZ 86324

FEE	5
\$	9
\$5	✓
\$1	
1414	

Notice of Mining Claim

RECEIVED  
B.L.M. AZ STATE OFFICE  
2002 MAY -8 P 1:20  
PHOENIX, ARIZONA



**LOCATION NOTICE AND MAP FOR A PLACER MINING CLAIM**

NOTICE IS HEREBY GIVEN that the Pima #38 placer mining claim has been located by Phoenix Cement Company, whose current mailing address is: PO Box 428, Clarkdale, AZ 86324.

The general course of this claim is north to south and it is situated in the Verde Mining District, Yavapai County, Arizona.

This claim is 1,320 feet in length and 660 feet in width. This claim runs from the monument on which this location notice is posted approximately 17.7 feet in a south direction to the south end line and 1,302.3 feet in a north direction to the north end line. The type of location monument is: 2"x2"x4' Post with Rock Monument. This claim is marked by four monuments, one at each corner of the claim. The type of corner monuments are: 2"x2"x4' Post with Rock Monument.

The bearing and distance between the corners of this claim are described as follows: 25 feet in a southeast direction from the location monument on which this notice is posted to the point of beginning, being the southeast corner of the claim, then 660 feet in a west direction to the southwest corner, then 1,320 feet in a north direction to the northwest corner, then 660 feet in a east direction to the northeast corner, and then 1,320 feet in a south direction to the point of beginning.

The location monument on which this notice is posted is situated within Section 10, Township 16 North, Range 2 East, Gila and Salt River Baseline and Meridian, Arizona. This claim encompasses portions of the following quarter section(s), section(s), Township(s) and Range(s) southwest 1/4 of the southeast 1/4 of Section 10, Township 16 North, Range 2 East, Gila and Salt River Baseline and Meridian, Arizona and consists of approximately 20 acres.

The locality of this claim with reference to some natural object or permanent monument and additional information (if any) concerning its locality are as follows: The southeast corner of Pima #38 is 1,320 feet west of the southeast corner of Section 10, Township 16 North, Range 2 East of the Gila and Salt River Baseline and Meridian, Arizona.

DATED AND POSTED on the ground this 2nd day of April, 2002.

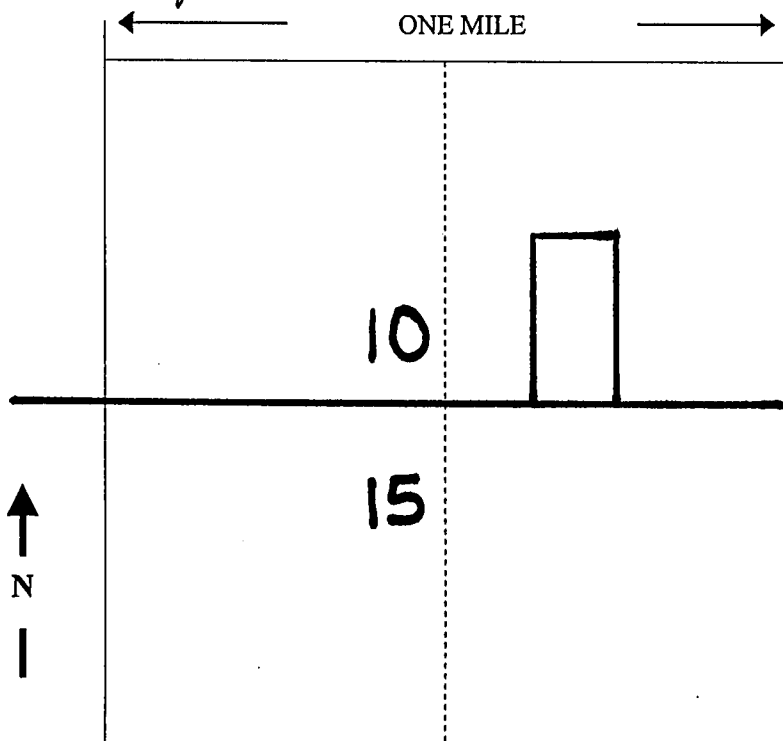
LOCATOR: Phoenix Cement Company

By: Verle C. Martz  
Verle C. Martz

Map Scale: 1 inch = 1500 feet

Township 16 North  
Range 2 East  
Section(s) 10  
Quarter Section  
southwest 1/4 of the  
southeast 1/4

RECEIVED  
S.L.M. AZ STATE OFFICE  
2002 MAY -8 P 1:20  
PHOENIX, ARIZONA



792958  
127

449168 BK 3917 PG 510  
Yavapai County  
Patsy Jenney-Colon, Recorder  
04/11/2002 03:42P PAGE 1 OF 2  
PHOENIX CEMENT COMPANY  
RECORDING FEE 5.00  
SURCHARGE 8.00  
POSTAGE 1.00

When Recorded. MAIL TO:

Jim Wells  
Phoenix Cement Co  
PO Box 428  
3000 W. Cement Plant Road  
Clarkdale, AZ 86324

FEE	5
\$	8
16	✓
31	
14	14

Notice of Mining Claim

RECEIVED  
B.L.M. AZ STATE OFFICE  
2002 MAY -8 P 1:20  
PHOENIX, ARIZONA

**LOCATION NOTICE AND MAP FOR A PLACER MINING CLAIM**

NOTICE IS HEREBY GIVEN that the Pima #39 placer mining claim has been located by Phoenix Cement Company, whose current mailing address is: PO Box 428, Clarkdale, AZ 86324.

The general course of this claim is north to south and it is situated in the Verde Mining District, Yavapai County, Arizona.

This claim is 1,320 feet in length and 660 feet in width. This claim runs from the monument on which this location notice is posted approximately 17.7 feet in a north direction to the north end line and 1,302.3 feet in a south direction to the south end line. The type of location monument is: 2"x2"x4' Post with Rock Monument. This claim is marked by four monuments, one at each corner of the claim. The type of corner monuments are: 2"x2"x4' Post with Rock Monument.

The bearing and distance between the corners of this claim are described as follows: 25 feet in a northeast direction from the location monument on which this notice is posted to the point of beginning, being the northeast corner of the claim, then 1,320 feet in a south direction to the southeast corner, then 660 feet in a west direction to the southwest corner, then 1,320 feet in a north direction to the northwest corner, and then 660 feet in a east direction to the point of beginning.

The location monument on which this notice is posted is situated within Section 15, Township 16 North, Range 2 East, Gila and Salt River Baseline and Meridian, Arizona. This claim encompasses portions of the following quarter section(s), section(s), Township(s) and Range(s) northwest 1/4 of the northeast 1/4 of Section 15, Township 16 North, Range 2 East, Gila and Salt River Baseline and Meridian, Arizona and consists of approximately 20 acres.

The locality of this claim with reference to some natural object or permanent monument and additional information (if any) concerning its locality are as follows: The northeast corner of Pima #39 38 is 1,320 feet west of the southeast corner of Section 10, Township 16 North, Range 2 East of the Gila and Salt River Baseline and Meridian, Arizona.

DATED AND POSTED on the ground this 2nd day of April, 2002.

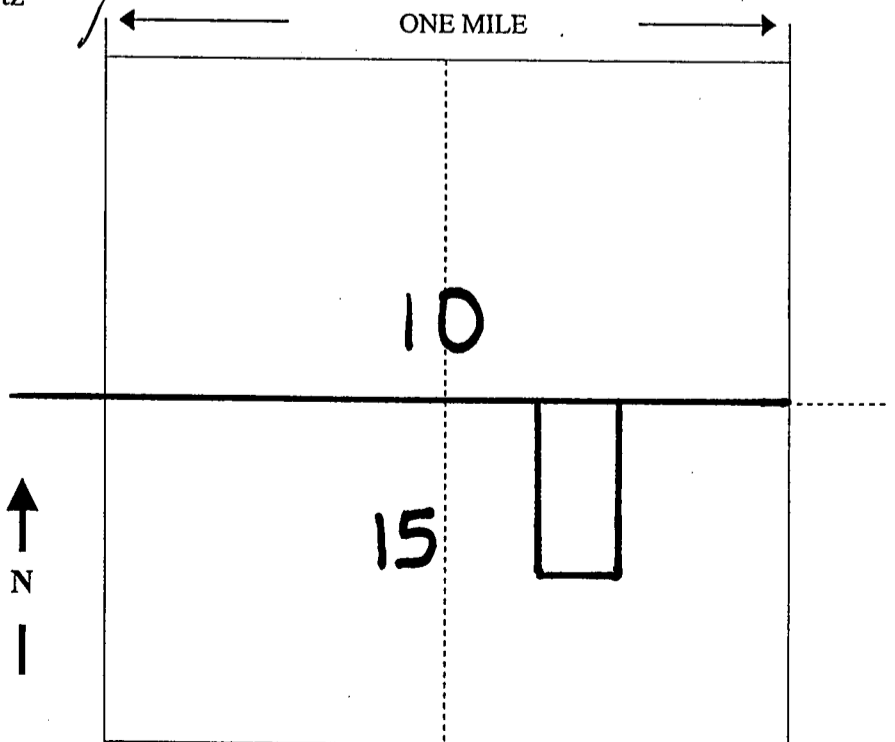
LOCATOR: Phoenix Cement Company

By: Verle C. Martz

Map Scale: 1 inch = 1500 feet

Township 16 North  
Range 2 East  
Section(s) 15  
Quarter Section  
northwest 1/4 of the  
northeast 1/4

RECEIVED  
B.L.M. AZ STATE OFFICE  
2002 MAY -8 P 11:02  
PHOENIX, ARIZONA



AMC 356265

7449169 BK 3917 PG 511  
Yavapai County  
Patsy Jenney-Colon, Recorder  
04/11/2002 03:42P PAGE 1 OF 2  
PHOENIX CEMENT COMPANY  
RECORDING FEE 5.00  
SURCHARGE 8.00  
POSTAGE 1.00

FEE
\$5
\$8
\$5
\$1
\$14

When Recorded. MAIL TO:

Jim Wells  
Phoenix Cement Co  
PO Box 428  
3000 W. Cement Plant Road  
Clarkdale, AZ 86324

Notice of Mining Claim

RECEIVED  
B.L.M. AZ STATE OFFICE  
2002 MAY -8 P 1:20  
PHOENIX, ARIZONA

AMC 356266

**LOCATION NOTICE AND MAP FOR A PLACER MINING CLAIM**

NOTICE IS HEREBY GIVEN that the Pima #40 placer mining claim has been located by Phoenix Cement Company, whose current mailing address is: PO Box 428, Clarkdale, AZ 86324.

The general course of this claim is north to south and it is situated in the Verde Mining District, Yavapai County, Arizona.

This claim is 1,320 feet in length and 660 feet in width. This claim runs from the monument on which this location notice is posted approximately 17.7 feet in a south direction to the south end line and 1,302.3 feet in a north direction to the north end line. The type of location monument is: 2"x2"x4' Post with Rock Monument. This claim is marked by four monuments, one at each corner of the claim. The type of corner monuments are: 2"x2"x4' Post with Rock Monument.

The bearing and distance between the corners of this claim are described as follows: 25 feet in a southwest direction from the location monument on which this notice is posted to the point of beginning, being the southwest corner of the claim, then 1,320 feet in a north direction to the northwest corner, then 660 feet in a east direction to the northeast corner, then 1,320 feet in a south direction to the southeast corner, and then 660 feet in a west direction to the point of beginning.

The location monument on which this notice is posted is situated within Section 10, Township 16 North, Range 2 East, Gila and Salt River Baseline and Meridian, Arizona. This claim encompasses portions of the following quarter section(s), section(s), Township(s) and Range(s) southwest 1/4 of the southeast 1/4 and the southeast 1/4 of the southwest 1/4 of Section 10, Township 16 North, Range 2 East, Gila and Salt River Baseline and Meridian, Arizona and consists of approximately 20 acres.

The locality of this claim with reference to some natural object or permanent monument and additional information (if any) concerning its locality are as follows: The southeast corner of Pima #40 is 1,980 feet west of the southeast corner of Section 10, Township 16 North, Range 2 East of the Gila and Salt River Baseline and Meridian, Arizona.

DATED AND POSTED on the ground this 2<sup>nd</sup> day of April, 2002.

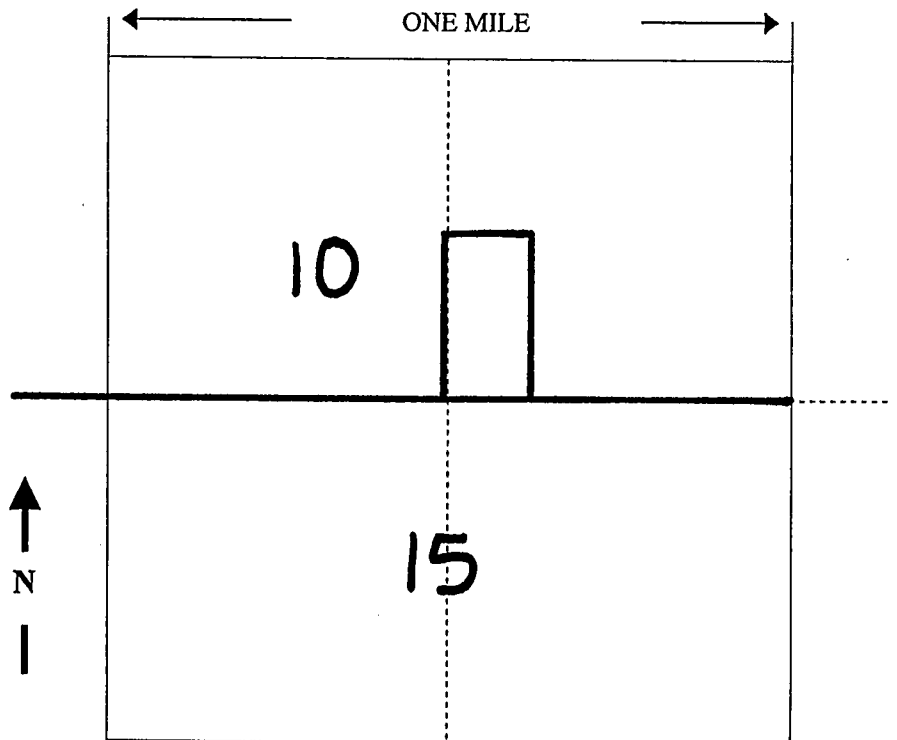
LOCATOR: Phoenix Cement Company

By: Verle C. Martz  
Verle C. Martz

Map Scale: 1 inch = 1500 feet

Township 16 North  
Range 2 East  
Section(s) 10  
Quarter Section  
southwest 1/4 of the  
southeast 1/4 and the  
southeast 1/4 of the  
southwest 1/4

RECEIVED  
S.L.M. AZ STATE OFFICE  
2002 MAY -8 P 1:2  
PHOENIX, ARIZONA



AMC 356266

449170 BK 3917 PG 512  
Tavapai County  
Patsy Jenney-Colon, Recorder  
04/11/2002 03:42P PAGE 1 OF 2  
PHOENIX CEMENT COMPANY  
RECORDING FEE 5.00  
SURCHARGE 8.00  
POSTAGE 1.00

When Recorded. MAIL TO:

Jim Wells  
Phoenix Cement Co  
PO Box 428  
3000 W. Cement Plant Road  
Clarkdale, AZ 86324

FEE
\$5
\$40
\$5
✓
\$1
140

Notice of Mining Claim

RECEIVED  
B.L.M. AZ STATE OFFICE  
2002 MAY -8 P 1:20  
PHOENIX, ARIZONA

AMC 350000



**LOCATION NOTICE AND MAP FOR A PLACER MINING CLAIM**

NOTICE IS HEREBY GIVEN that the Pima #41 placer mining claim has been located by Phoenix Cement Company, whose current mailing address is: PO Box 428, Clarkdale, AZ 86324.

The general course of this claim is north to south and it is situated in the Verde Mining District, Yavapai County, Arizona.

This claim is 1,320 feet in length and 660 feet in width. This claim runs from the monument on which this location notice is posted approximately 17.7 feet in a north direction to the north end line and 1,302.3 feet in a south direction to the south end line. The type of location monument is: 2"x2"x4' Post with Rock Monument. This claim is marked by four monuments, one at each corner of the claim. The type of corner monuments are: 2"x2"x4' Post with Rock Monument.

The bearing and distance between the corners of this claim are described as follows: 25 feet in a northwest direction from the location monument on which this notice is posted to the point of beginning, being the northwest corner of the claim, then 660 feet in a east direction to the northeast corner, then 1,320 feet in a south direction to the southeast corner, then 660 feet in a west direction to the southwest corner, and then 1,320 feet in a north direction to the point of beginning.

The location monument on which this notice is posted is situated within Section 15, Township 16 North, Range 2 East, Gila and Salt River Baseline and Meridian, Arizona. This claim encompasses portions of the following quarter section(s), section(s), Township(s) and Range(s) northwest 1/4 of the northeast 1/4 and the northeast 1/4 of the northwest 1/4 of Section 15, Township 16 North, Range 2 East, Gila and Salt River Baseline and Meridian, Arizona and consists of approximately 20 acres.

The locality of this claim with reference to some natural object or permanent monument and additional information (if any) concerning its locality are as follows: The northeast corner of Pima #41 is 1,980 feet west of the southeast corner of Section 10, Township 16 North, Range 2 East of the Gila and Salt River Baseline and Meridian, Arizona.

DATED AND POSTED on the ground this 2<sup>nd</sup> day of April, 2002.

LOCATOR: Phoenix Cement Company

By: Verle C. Martz  
Verle C. Martz

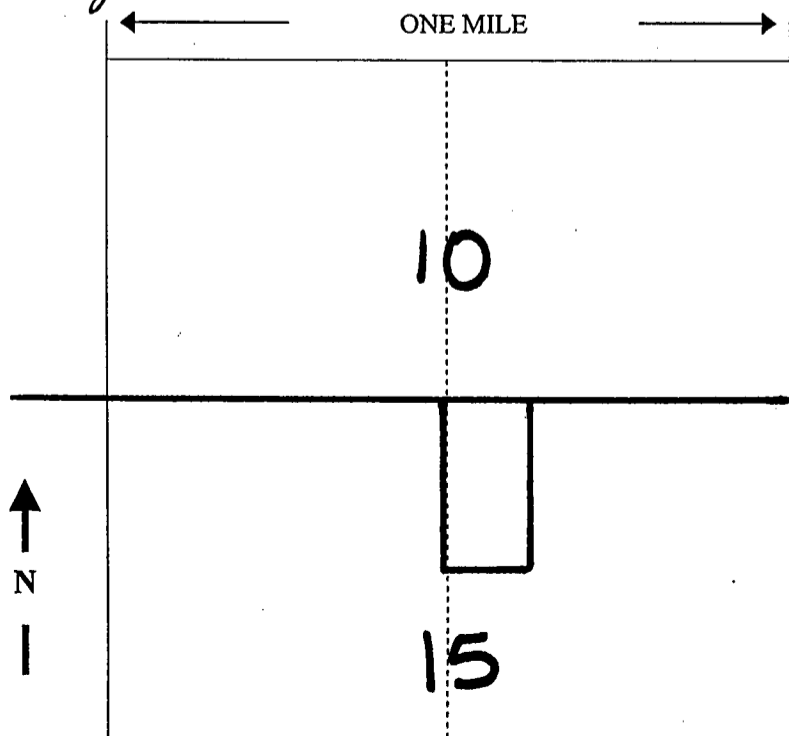
Map Scale: 1 inch = 1500 feet

Township 16 North  
Range 2 East  
Section(s) 15  
Quarter Section  
northwest 1/4 of the  
northeast 1/4 and the  
northeast 1/4 of the  
northwest 1/4

RECEIVED  
B.L.M. AZ STATE OFFICE

2002 MAY -8

PHOENIX, ARIZONA



AMC 356267

449171 BK 3917 PG 513  
Yavapai County  
Patsy Jenney-Colon, Recorder  
04/11/2002 03:42P PAGE 1 OF 2  
PHOENIX CEMENT COMPANY  
RECORDING FEE 5.00  
SURCHARGE 8.00  
POSTAGE 1.00

When Recorded. MAIL TO:

Jim Wells  
Phoenix Cement Co  
PO Box 428  
3000 W. Cement Plant Road  
Clarkdale, AZ 86324

FEE
\$5
\$4.8
\$5
✓
\$1
14A
\$

Notice of Mining Claim

RECEIVED  
B.L.M. AZ STATE OFFICE  
2002 MAY -8 P 1:20  
PHOENIX, ARIZONA

AMC 356268

**LOCATION NOTICE AND MAP FOR A PLACER MINING CLAIM**

NOTICE IS HEREBY GIVEN that the Pima #42 placer mining claim has been located by Phoenix Cement Company, whose current mailing address is: PO Box 428, Clarkdale, AZ 86324.

The general course of this claim is north to south and it is situated in the Verde Mining District, Yavapai County, Arizona.

This claim is 1,320 feet in length and 660 feet in width. This claim runs from the monument on which this location notice is posted approximately 17.7 feet in a south direction to the south end line and 1,302.3 feet in a north direction to the north end line. The type of location monument is: 2"x2"x4' Post with Rock Monument. This claim is marked by four monuments, one at each corner of the claim. The type of corner monuments are: 2"x2"x4' Post with Rock Monument.

The bearing and distance between the corners of this claim are described as follows: 25 feet in a southeast direction from the location monument on which this notice is posted to the point of beginning, being the southeast corner of the claim, then 660 feet in a west direction to the southwest corner, then 1,320 feet in a north direction to the northwest corner, then 660 feet in a east direction to the northeast corner, and then 1,320 feet in a south direction to the point of beginning.

The location monument on which this notice is posted is situated within Section 10, Township 16 North, Range 2 East, Gila and Salt River Baseline and Meridian, Arizona. This claim encompasses portions of the following quarter section(s), section(s), Township(s) and Range(s) southeast 1/4 of the southwest 1/4 of Section 10, Township 16 North, Range 2 East, Gila and Salt River Baseline and Meridian, Arizona and consists of approximately 20 acres.

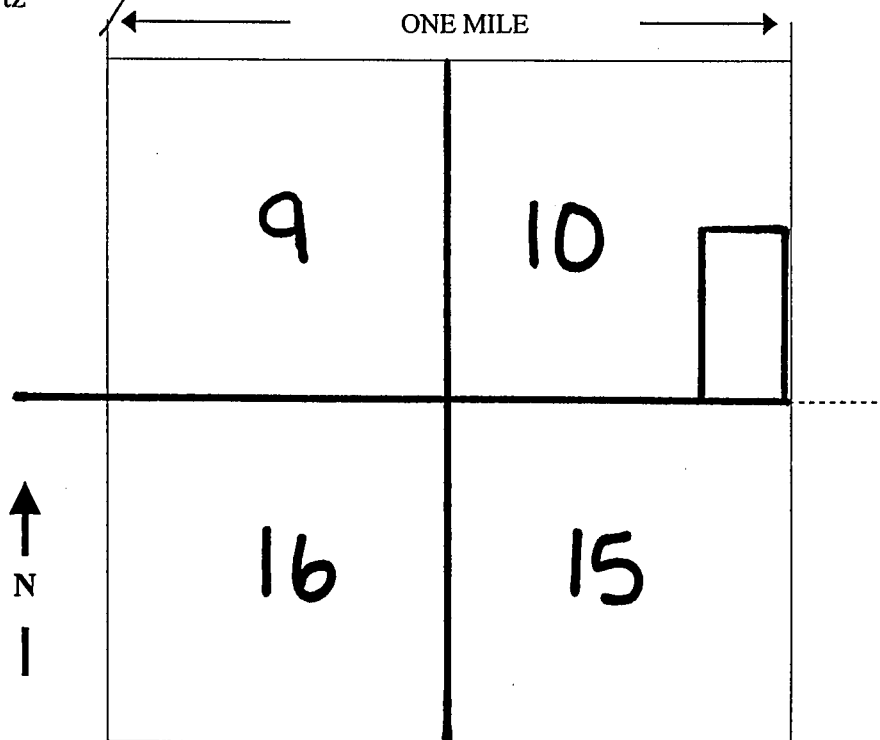
The locality of this claim with reference to some natural object or permanent monument and additional information (if any) concerning its locality are as follows: The southwest corner of Pima #42 is 1,954.54 feet east of the corner common to Sections 9, 10, 15, and 16, Township 16 North, Range 2 East of the Gila and Salt River Baseline and Meridian, Arizona.

DATED AND POSTED on the ground this 1<sup>st</sup> day of April, 2002.

LOCATOR: Phoenix Cement Company  
By: Verle C. Martz  
Verle C. Martz

Map Scale: 1 inch = 1500 feet

Township 16 North  
Range 2 East  
Section(s) 10  
Quarter Section southeast 1/4 of the southwest 1/4



RECEIVED  
S.L.M. AZ STATE OFFICE  
2002 MAY -8 P 1:20  
PHOENIX, ARIZONA

AMC 356268

**LOCATION NOTICE AND MAP FOR A PLACER MINING CLAIM**

NOTICE IS HEREBY GIVEN that the Pima #43 placer mining claim has been located by Phoenix Cement Company, whose current mailing address is: PO Box 428, Clarkdale, AZ 86324.

The general course of this claim is north to south and it is situated in the Verde Mining District, Yavapai County, Arizona.

This claim is 1,320 feet in length and 660 feet in width. This claim runs from the monument on which this location notice is posted approximately 17.7 feet in a south direction to the south end line and 1,302.3 feet in a north direction to the north end line. The type of location monument is: 2"x2"x4' Post with Rock Monument. This claim is marked by four monuments, one at each corner of the claim. The type of corner monuments are: 2"x2"x4' Post with Rock Monument.

The bearing and distance between the corners of this claim are described as follows: 25 feet in a southwest direction from the location monument on which this notice is posted to the point of beginning, being the southwest corner of the claim, then 1,320 feet in a north direction to the northwest corner, then 660 feet in a east direction to the northeast corner, then 1,320 feet in a south direction to the southeast corner, and then 660 feet in a west direction to the point of beginning.

The location monument on which this notice is posted is situated within Section 10, Township 16 North, Range 2 East, Gila and Salt River Baseline and Meridian, Arizona. This claim encompasses portions of the following quarter section(s), section(s), Township(s) and Range(s) southwest 1/4 of the southwest 1/4 and the southeast 1/4 of the southwest 1/4 of Section 10, Township 16 North, Range 2 East, Gila and Salt River Baseline and Meridian, Arizona and consists of approximately 20 acres.

The locality of this claim with reference to some natural object or permanent monument and additional information (if any) concerning its locality are as follows: The southwest corner of Pima #43 is 1,294.54 feet east of the corner common to Sections 9, 10, 15, and 16, Township 16 North, Range 2 East of the Gila and Salt River Baseline and Meridian, Arizona.

DATED AND POSTED on the ground this 1<sup>st</sup> day of April, 2002.

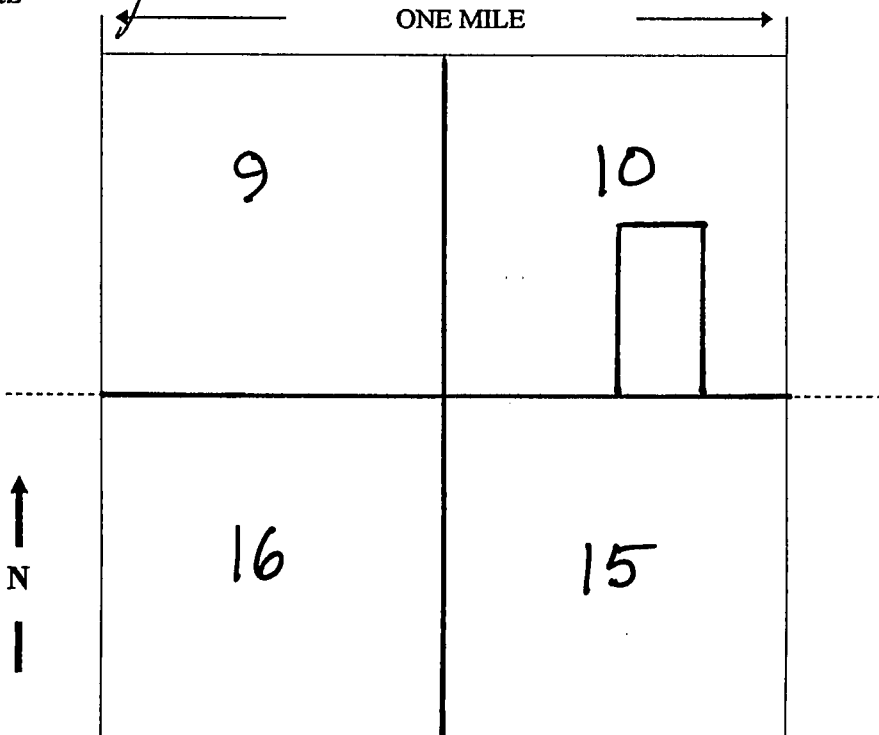
LOCATOR: Phoenix Cement Company

By: Verle C. Martz  
Verle C. Martz

Map Scale: 1 inch = 1500 feet

Township 16 North  
Range 2 East  
Section(s) 10  
Quarter Section  
southwest 1/4 of the southwest 1/4 and the southeast 1/4 of the southwest 1/4

RECEIVED  
B.L.M. AZ STATE OFFICE  
2002 MAY -8  
PHOENIX, ARIZONA



AMC 356269

When Recorded. MAIL TO:

Jim Wells  
Phoenix Cement Co  
PO Box 428  
3000 W. Cement Plant Road  
Clarkdale, AZ 86324

FEE
\$5
\$40
\$5
\$1
14
\$

449173 BK 3917 PG 515  
Yavapai County  
Patsy Jenney-Colon, Recorder  
04/11/2002 03:42P PAGE 1 OF 2  
PHOENIX CEMENT COMPANY  
RECORDING FEE 5.00  
SURCHARGE 8.00  
POSTAGE 1.00

Notice of Mining Claim

RECEIVED  
B.L.M. AZ STATE OFFICE  
2002 MAY -8 P 1:20  
PHOENIX, ARIZONA

AMG 356270

**LOCATION NOTICE AND MAP FOR A PLACER MINING CLAIM**

NOTICE IS HEREBY GIVEN that the Pima #44 placer mining claim has been located by Phoenix Cement Company, whose current mailing address is: PO Box 428, Clarkdale, AZ 86324.

The general course of this claim is north to south and it is situated in the Verde Mining District, Yavapai County, Arizona.

This claim is 1,320 feet in length and 660 feet in width. This claim runs from the monument on which this location notice is posted approximately 17.7 feet in a south direction to the south end line and 1,302.3 feet in a north direction to the north end line. The type of location monument is: 2"x2"x4' Post with Rock Monument. This claim is marked by four monuments, one at each corner of the claim. The type of corner monuments are: 2"x2"x4' Post with Rock Monument.

The bearing and distance between the corners of this claim are described as follows: 25 feet in a southeast direction from the location monument on which this notice is posted to the point of beginning, being the southeast corner of the claim, then 660 feet in a west direction to the southwest corner, then 1,320 feet in a north direction to the northwest corner, then 660 feet in a east direction to the northeast corner, and then 1,320 feet in a south direction to the point of beginning.

The location monument on which this notice is posted is situated within Section 10, Township 16 North, Range 2 East, Gila and Salt River Baseline and Meridian, Arizona. This claim encompasses portions of the following quarter section(s), section(s), Township(s) and Range(s) southwest 1/4 of the southwest 1/4 of Section 10, Township 16 North, Range 2 East, Gila and Salt River Baseline and Meridian, Arizona and consists of approximately 20 acres.

The locality of this claim with reference to some natural object or permanent monument and additional information (if any) concerning its locality are as follows: The southwest corner of Pima #44 is 634.54 feet east of the corner common to Sections 9, 10, 15, and 16, Township 16 North, Range 2 East of the Gila and Salt River Baseline and Meridian, Arizona.

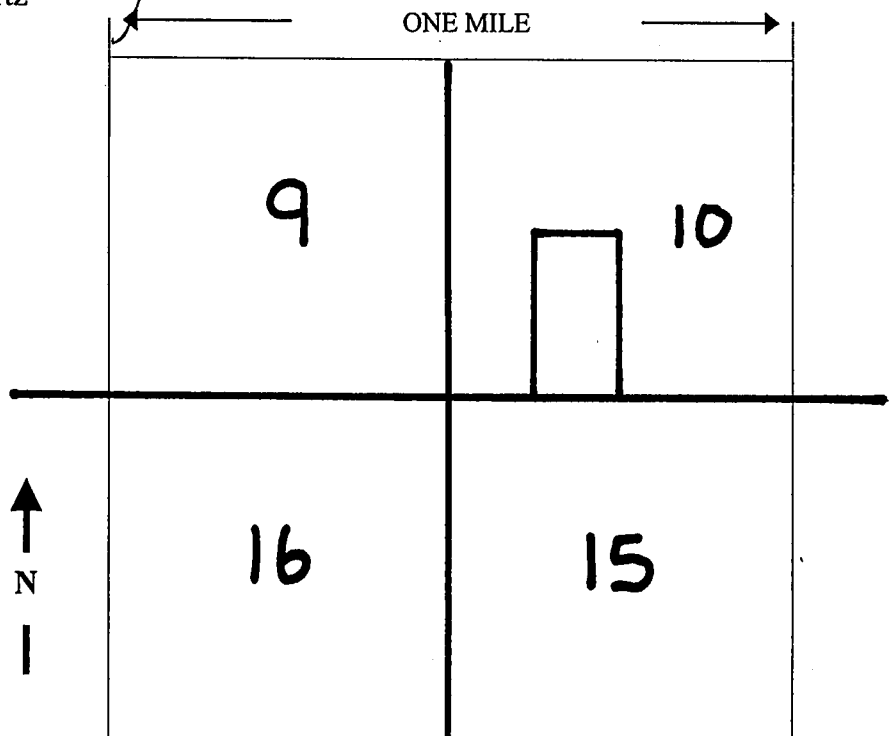
DATED AND POSTED on the ground this 18<sup>th</sup> day of April, 2002.

LOCATOR: Phoenix Cement Company

By: Verle C. Martz  
Verle C. Martz

Map Scale: 1 inch = 1500 feet

Township 16 North  
Range 2 East  
Section(s) 10  
Quarter Section  
southwest 1/4 of the southwest 1/4



RECEIVED  
B.L.M. AZ STATE OFFICE  
2002 MAY -8 P 1:21  
PHOENIX, ARIZONA

AMC 356270



449174 BK 3917 PG 516  
Pavapai County  
Patsy Jenner-Colon, Recorder  
04/11/2002 03:42P PAGE 1 OF 2  
PHOENIX CEMENT COMPANY  
RECORDING FEE 5.00  
SURCHARGE 8.00  
POSTAGE 1.00

When Recorded. MAIL TO:

Jim Wells  
Phoenix Cement Co  
PO Box 428  
3000 W. CEMENT PLANT ROAD  
Clarkdale, AZ 86324

FEE
\$5
\$4
\$5
✓
\$1
14/11
\$

Notice of Mining Claim

RECEIVED  
B.L.M. AZ STATE OFFICE  
2002 MAY -8 P 1:21  
PHOENIX, ARIZONA

AMC 356271

**LOCATION NOTICE AND MAP FOR A PLACER MINING CLAIM**

NOTICE IS HEREBY GIVEN that the Pima #45 placer mining claim has been located by Phoenix Cement Company, whose current mailing address is: PO Box 428, Clarkdale, AZ 86324.

The general course of this claim is north to south and it is situated in the Verde Mining District, Yavapai County, Arizona.

This claim is 1,320 feet in length and 660 feet in width. This claim runs from the monument on which this location notice is posted approximately 17.7 feet in a north direction to the north end line and 1,302.3 feet in a south direction to the south end line. The type of location monument is: 2"x2"x4' Post with Rock Monument. This claim is marked by four monuments, one at each corner of the claim. The type of corner monuments are: 2"x2"x4' Post with Rock Monument.

The bearing and distance between the corners of this claim are described as follows: 25 feet in a northwest direction from the location monument on which this notice is posted to the point of beginning, being the northwest corner of the claim, then 660 feet in a east direction to the northeast corner, then 1,320 feet in a south direction to the southeast corner, then 660 feet in a west direction to the southwest corner, and then 1,320 feet in a north direction to the point of beginning.

The location monument on which this notice is posted is situated within Section 9, Township 16 North, Range 2 East, Gila and Salt River Baseline and Meridian, Arizona. This claim encompasses portions of the following quarter section(s), section(s), Township(s) and Range(s) southeast 1/4 of the southeast 1/4 of Section 9 and the southwest 1/4 of the southwest 1/4 of Section 10, Township 16 North, Range 2 East, Gila and Salt River Baseline and Meridian, Arizona and consists of approximately 20 acres.

The locality of this claim with reference to some natural object or permanent monument and additional information (if any) concerning its locality are as follows: The southwest corner of Pima #45 is 25.46 feet west of the corner common to Sections 9, 10, 15, and 16, Township 16 North, Range 2 East of the Gila and Salt River Baseline and Meridian, Arizona.

DATED AND POSTED on the ground this 1st day of April, 2002.

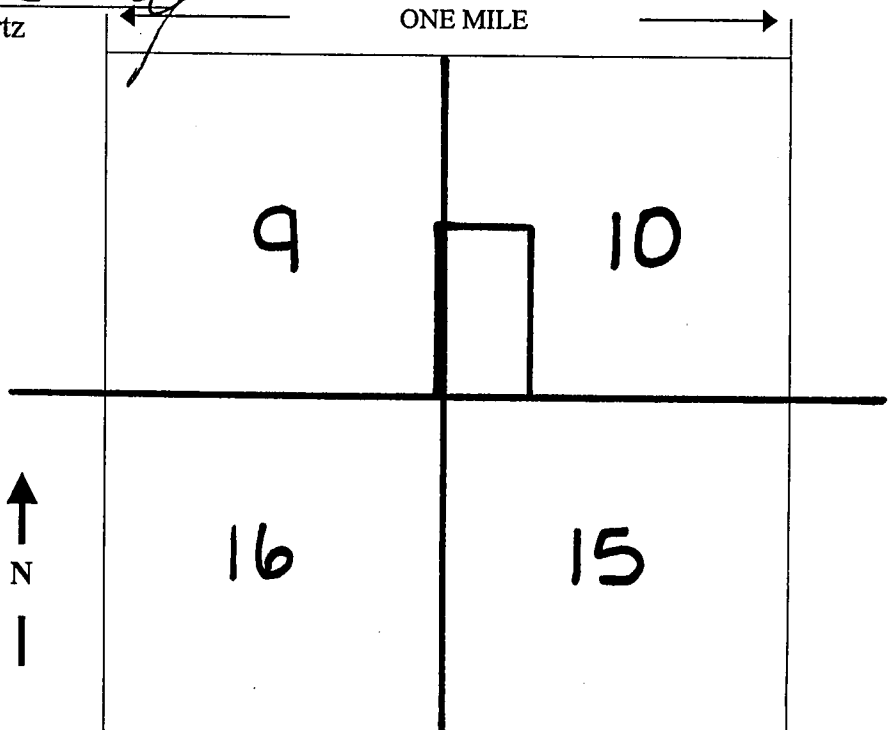
LOCATOR: Phoenix Cement Company

Map Scale: 1 inch = 1500 feet

By: Verle C. Martz  
Verle C. Martz

Township 16 North  
Range 2 East  
Section(s) 9 and 10  
Quarter Section  
southeast 1/4 of the  
southeast 1/4 of Section  
9 and the southwest 1/4  
of the southwest 1/4 of  
Section 10

RECEIVED  
B.L.M. AZ STATE OFFICE  
7002 MAY -8  
PHOENIX, ARIZONA



ANR 356271

449175 BK 3917 PG 517  
Yavapai County  
Patsy Jenney-Colon, Recorder  
04/11/2002 03:42P PAGE 1 OF 2  
PHOENIX CEMENT COMPANY  
RECORDING FEE 5.00  
SURCHARGE 8.00  
POSTAGE 1.00

When Recorded. MAIL TO:

Jim Wells  
Phoenix Cement Co  
PO Box 428  
3000 W. CEMENT PLANT ROAD  
Clarkdale, AZ 86324

FEE
\$5
\$4
\$5
\$1
14
\$

Notice of Mining Claim

RECEIVED  
B.L.M. AZ STATE OFFICE  
2002 MAY -8 P 1:21  
PHOENIX, ARIZONA

AMC 356272

**LOCATION NOTICE AND MAP FOR A PLACER MINING CLAIM**

NOTICE IS HEREBY GIVEN that the Pima #46 placer mining claim has been located by Phoenix Cement Company, whose current mailing address is: PO Box 428, Clarkdale, AZ 86324.

The general course of this claim is north to south and it is situated in the Verde Mining District, Yavapai County, Arizona.

This claim is 1,320 feet in length and 660 feet in width. This claim runs from the monument on which this location notice is posted approximately 17.7 feet in a south direction to the south end line and 1,302.3 feet in a north direction to the north end line. The type of location monument is: 2"x2"x4' Post with Rock Monument. This claim is marked by four monuments, one at each corner of the claim. The type of corner monuments are: 2"x2"x4' Post with Rock Monument.

The bearing and distance between the corners of this claim are described as follows: 25 feet in a southeast direction from the location monument on which this notice is posted to the point of beginning, being the southeast corner of the claim, then 660 feet in a west direction to the southwest corner, then 1,320 feet in a north direction to the northwest corner, then 660 feet in a east direction to the northeast corner, and then 1,320 feet in a south direction to the point of beginning.

The location monument on which this notice is posted is situated within Section 9, Township 16 North, Range 2 East, Gila and Salt River Baseline and Meridian, Arizona. This claim encompasses portions of the following quarter section(s), section(s), Township(s) and Range(s) northeast 1/4 of the southeast 1/4 of Section 9, Township 16 North, Range 2 East, Gila and Salt River Baseline and Meridian, Arizona and consists of approximately 20 acres.

The locality of this claim with reference to some natural object or permanent monument and additional information (if any) concerning its locality are as follows: The southeast corner of Pima #45 is 25.46 feet west and 1,320 feet north of the corner common to Sections 9, 10, 15, and 16, Township 16 North, Range 2 East of the Gila and Salt River Baseline and Meridian, Arizona.

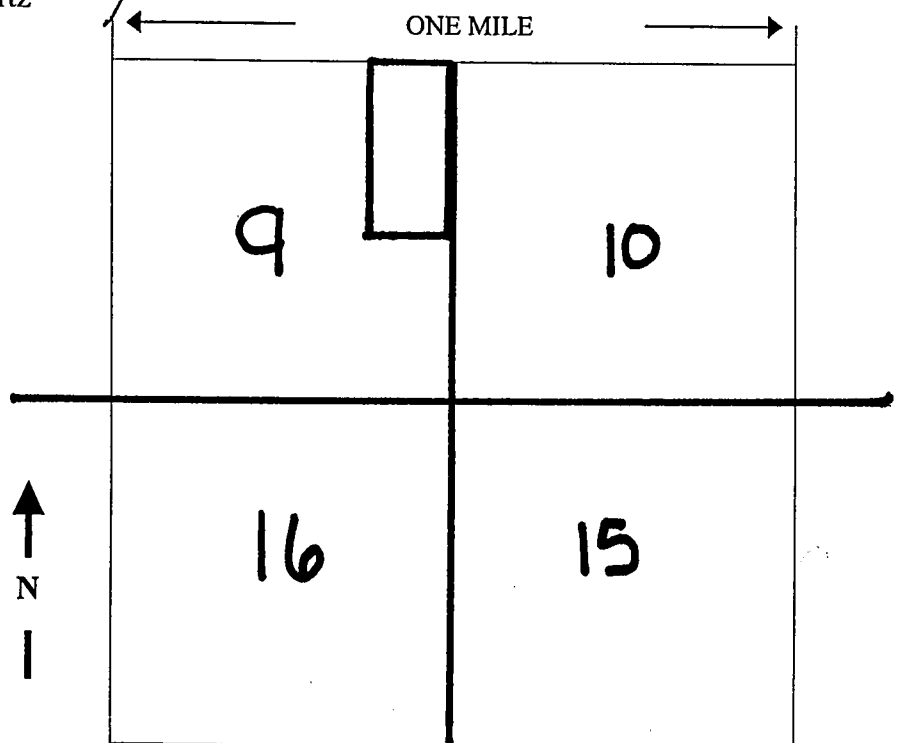
DATED AND POSTED on the ground this 1<sup>st</sup> day of April, 2002.

LOCATOR: Phoenix Cement Company

By: Verle C. Martz  
Verle C. Martz

Map Scale: 1 inch = 1500 feet

Township 16 North  
Range 2 East  
Section(s) 9  
Quarter Section northeast 1/4 of the southeast 1/4



RECEIVED  
B.L.N. AZ STATE OFFICE  
2002 MAY -8 P 1:21  
PHOENIX, ARIZONA

449176 BK 3917 PG 518  
Havapai County  
Patsy Jenney-Colon, Recorder  
04/11/2002 03:42P PAGE 1 OF 2  
PHOENIX CEMENT COMPANY  
RECORDING FEE 5.00  
SURCHARGE 8.00  
POSTAGE 1.00

FEZ
\$ 5
\$ 8
\$ 5
✓
\$ 1
14
\$

When Recorded. MAIL TO:

Jim Wells  
Phoenix Cement Co  
PO Box 428  
3000 W. Cement Plant Road  
Clarkdale, AZ 86324

Notice of Mining Claim

RECEIVED  
B.L.M. AZ STATE OFFICE  
2002 MAY -8 P 1:21  
PHOENIX, ARIZONA

AMC 356273

### LOCATION NOTICE AND MAP FOR A PLACER MINING CLAIM

NOTICE IS HEREBY GIVEN that the Pima #47 placer mining claim has been located by Phoenix Cement Company, whose current mailing address is: PO Box 428, Clarkdale, AZ 86324.

The general course of this claim is north to south and it is situated in the Verde Mining District, Yavapai County, Arizona.

This claim is 1,320 feet in length and 660 feet in width. This claim runs from the monument on which this location notice is posted approximately 17.7 feet in a south direction to the south end line and 1,302.3 feet in a north direction to the north end line. The type of location monument is: 2"x2"x4' Post with Rock Monument. This claim is marked by four monuments, one at each corner of the claim. The type of corner monuments are: 2"x2"x4' Post with Rock Monument.

The bearing and distance between the corners of this claim are described as follows: 25 feet in a southeast direction from the location monument on which this notice is posted to the point of beginning, being the southeast corner of the claim, then 660 feet in a west direction to the southwest corner, then 1,320 feet in a north direction to the northwest corner, then 660 feet in a east direction to the northeast corner, and then 1,320 feet in a south direction to the point of beginning.

The location monument on which this notice is posted is situated within Section 11, Township 16 North, Range 2 East, Gila and Salt River Baseline and Meridian, Arizona. This claim encompasses portions of the following quarter section(s), section(s), Township(s) and Range(s) southwest 1/4 of the northeast 1/4 of Section 11, Township 16 North, Range 2 East, Gila and Salt River Baseline and Meridian, Arizona and consists of approximately 20 acres.

The locality of this claim with reference to some natural object or permanent monument and additional information (if any) concerning its locality are as follows: The northwest corner of Pima #47 is 1,320 feet south of the centerline common Sections 2 and 11, Township 16 North, Range 2 East of the Gila and Salt River Baseline and Meridian, Arizona.

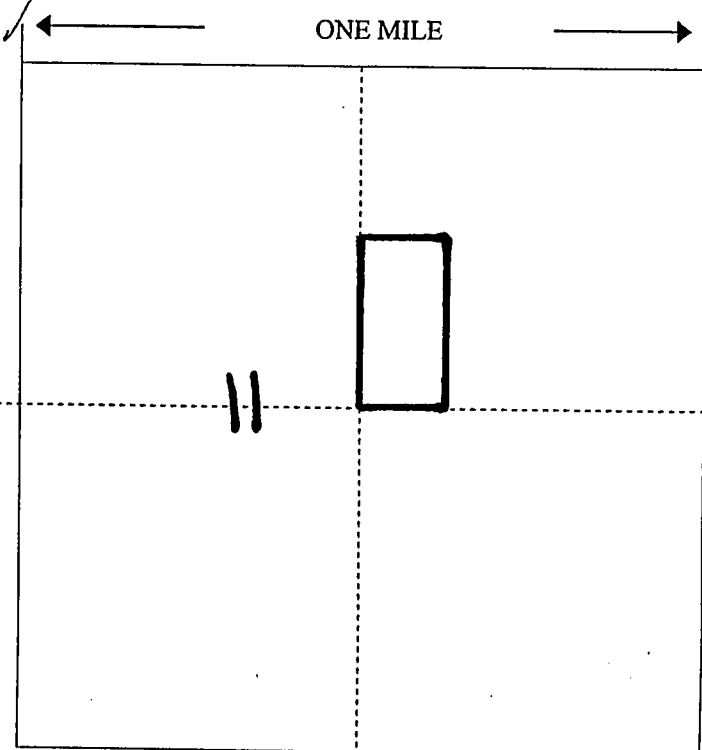
DATED AND POSTED on the ground this 2<sup>nd</sup> day of April, 2002.

LOCATOR: Phoenix Cement Company

By: Verle C. Martz  
Verle C. Martz

Map Scale: 1 inch = 1500 feet

Township 16 North  
Range 2 East  
Section(s) 11  
Quarter Section  
southwest 1/4 of the  
northeast 1/4



RECEIVED  
B.L.M. AZ STATE OFFICE

2002 MAY -8 P 1:21

PHOENIX, ARIZONA

AMP 356273



3449177 BK 3917 PG 519  
Pavapai County  
Patsy Jenney-Colon, Recorder  
04/11/2002 03:42P PAGE 1 OF 2  
PHOENIX CEMENT COMPANY  
RECORDING FEE 5.00  
SURCHARGE 8.00  
POSTAGE 1.00

BK	FEE
	\$5
MAP	\$8
	\$5
POL	\$5
	\$1
	\$148

When Recorded. MAIL TO:

Jim Wells  
Phoenix Cement Co  
PO Box 428  
3000 W. CEMENT PLANT ROAD  
Clarkdale, AZ 86324

Notice of Mining Claim

RECEIVED  
B.L.M. AZ STATE OFFICE  
2002 MAY -8 P 1:21  
PHOENIX, ARIZONA

AMC 356274

RECEIVED  
B.L.M. AZ STATE OFFICE

2002 MAY -8 P 1: 22

PHOENIX, ARIZONA  
**LOCATION NOTICE AND MAP FOR A LODE MINING CLAIM**

NOTICE IS HEREBY GIVEN that the Salt River #1 lode mining claim has been located by Phoenix Cement Company, whose current mailing address is: PO Box 428, Clarkdale, AZ 86324.

The general course of this claim is north to south and it is situated in the Verde Mining District, Yavapai County, Arizona.

This claim is 1500 feet in length and 600 feet in width. This claim runs from the monument, on which this location notice is posted, approximately 20 feet in a North direction to the North end line and 1480 feet in a South direction to the South end line. The type of location monument is: 2"x2"x8' Post with Rock Monument. This claim is marked by six monuments, one at each corner and one at the center of each end line of the claim. The type of corner and centerline monuments are: 2"x2"x8' Post with Rock Monument.

The bearing and distance between the corners of this claim are described as follows: 20 feet in a north direction and 300 feet in a east direction from the location monument on which this notice is posted to the point of beginning, being the northeast corner of the claim, then 1,500 feet in a south direction to the southeast corner, then 600 feet in a west direction to the southwest corner, then 1,500 feet in a north direction to the northwest corner, and then 600 feet in a east direction to the point of beginning.

The location monument on which this notice is posted is situated within Section 14, Township 16 North, Range 2 East, Gila and Salt River Baseline and Meridian, Arizona. This claim encompasses portions of the following quarter section(s), section(s), Township(s) and Range(s) northwest 1/4 of the northwest 1/4 and southwest 1/4 of the northwest 1/4 of Section 14; and, northeast 1/4 of the northeast 1/4 and southeast 1/4 of the northeast 1/4 of Section 15, T 16N, R 2E, Gila and Salt River Baseline and Meridian, Arizona and consists of approximately 20.66 acres.

The locality of this claim with reference to some natural object or permanent monument and additional information (if any) concerning its locality are as follows: The northeast corner of the Salt River #1 claim lies 515 feet in an east direction and 122 feet in a south direction from the southeast corner of Section 10, T16N, R2E, of the Gila and Salt River Baseline and Meridian, Arizona.

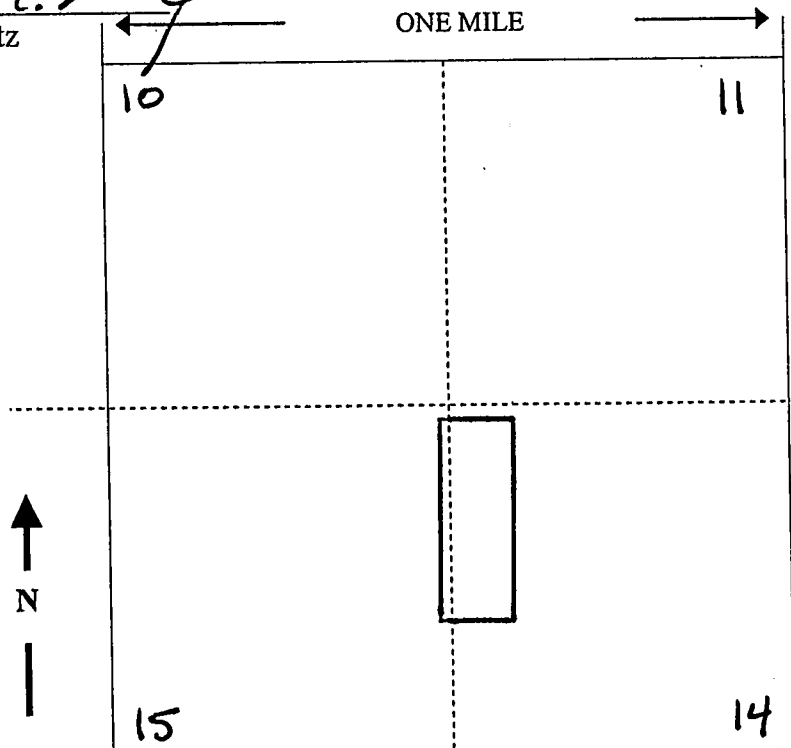
DATED AND POSTED on the ground this 12<sup>th</sup> day of February, 2002.

LOCATOR: Phoenix Cement Company

Map Scale: 1 inch = 1500 feet

By: Verle C. Martz  
Verle C. Martz

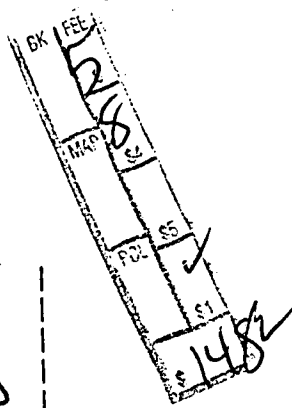
Township 16N  
Range 2E  
Section(s) 14 and 15  
Quarter Section  
northwest 1/4 of the northwest 1/4 and southwest 1/4 of the northwest 1/4 of Section 14; and, northeast 1/4 of the northeast 1/4 and southeast 1/4 of the northeast 1/4 of Section 15



ANC 356274

When Recorded. MAIL TO:

Jim Wells  
Phoenix Cement Co  
PO Box 428  
3000 W. Cement Plant Road  
Clarkdale, AZ 86324



449178 BK 3917 PG 520  
Yavapai County  
Patsy Jenney-Colon, Recorder  
04/11/2002 03:42P PAGE 1 OF 2  
PHOENIX CEMENT COMPANY  
RECORDING FEE 5.00  
SURCHARGE 8.00  
POSTAGE 1.00

Notice of Mining Claim

RECEIVED  
B.L.M. AZ STATE OFFICE  
2002 MAY -8 P 1:22  
PHOENIX, ARIZONA

AMC 356275

RECEIVED  
B.L.M. AZ STATE OFFICE

2002 MAY -8 P 1: 22

PHOENIX, ARIZONA  
**LOCATION NOTICE AND MAP FOR A LODE MINING CLAIM**

NOTICE IS HEREBY GIVEN that the Salt River #2 lode mining claim has been located by Phoenix Cement Company, whose current mailing address is: PO Box 428, Clarkdale, AZ 86324.

The general course of this claim is north to south and it is situated in the Verde Mining District, Yavapai County, Arizona.

This claim is 1,500 feet in length and 600 feet in width. This claim runs from the monument, on which this location notice is posted, approximately 20 feet in a south direction to the south end line and 1,480 feet in a north direction to the north end line. The type of location monument is: 2"x2"x8' Post with Rock Monument. This claim is marked by six monuments, one at each corner and one at the center of each end line of the claim. The type of corner and centerline monuments are: 2"x2"x8' Post with Rock Monument.

The bearing and distance between the corners of this claim are described as follows: 20 feet in a south direction and 300 feet in a east direction from the location monument on which this notice is posted to the point of beginning, being the southeast corner of the claim, then 1,500 feet in a north direction to the northeast corner, then 600 feet in a west direction to the northwest corner, then 1,500 feet in a south direction to the southwest corner, and then 600 feet in a east direction to the point of beginning.

The location monument on which this notice is posted is situated within Section 14, Township 16 North, Range 2 East, Gila and Salt River Baseline and Meridian, Arizona. This claim encompasses portions of the following quarter section(s), section(s), Township(s) and Range(s) southeast 1/4 of the southeast 1/4 of Section 10, southwest 1/4 of the southwest 1/4 of Section 11, northwest 1/4 of the northwest 1/4 of Section 14, northeast corner of the northeast corner of Section 15, T16N, R2E, Gila and Salt River Baseline and Meridian, Arizona and consists of approximately 20.66 acres.

The locality of this claim with reference to some natural object or permanent monument and additional information (if any) concerning its locality are as follows: The southeast corner of the Salt River #2 claim lies 515 feet in an east direction and 122 feet in a south direction of the southeast section corner of Section 10, T16N, R2E of the Gila and Salt River Baseline and Meridian, Arizona.

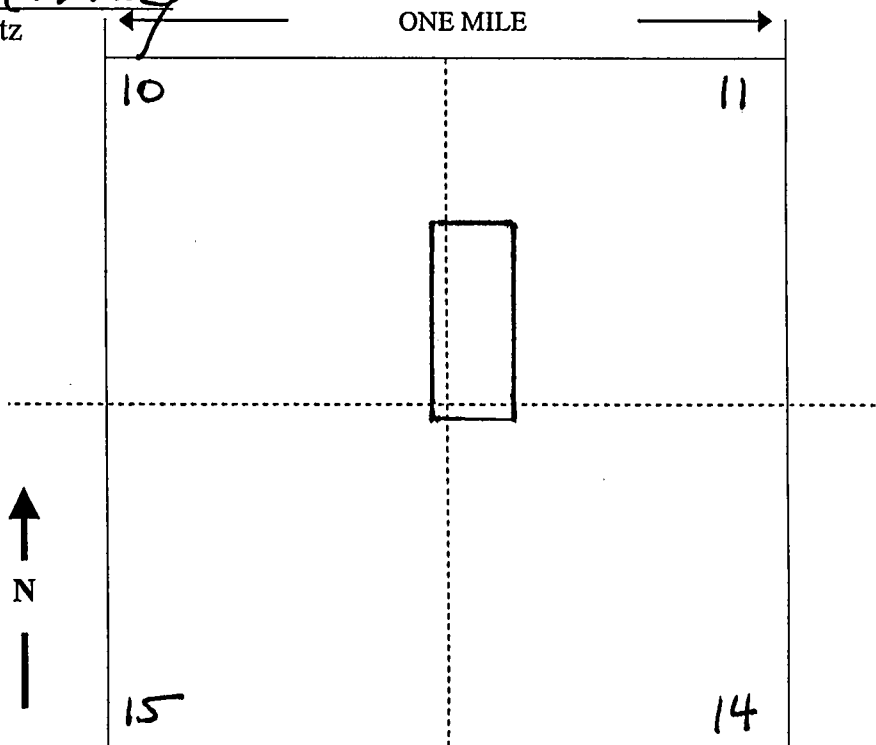
DATED AND POSTED on the ground this 12<sup>th</sup> day of February, 2002.

LOCATOR: Phoenix Cement Company

Map Scale: 1 inch = 1500 feet

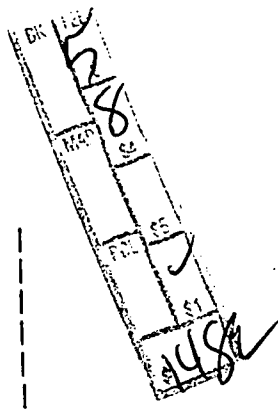
By: Verle C. Martz  
Verle C. Martz

Township 16 North  
Range 2 East  
Section(s) 10, 11, 15, 14  
Quarter Section  
southeast 1/4 of the southeast 1/4 of Section 10, southwest 1/4 of the southwest 1/4 of Section 11, northwest 1/4 of the northwest 1/4 of Section 14, northeast corner of the northeast corner of Section 15



AMC 356275

449179 BK 3917 PG 521  
Maricopa County  
Patsy Jennew-Colon, Recorder  
04/11/2002 03:42P PAGE 1 OF 2  
PHOENIX CEMENT COMPANY  
RECORDING FEE 5.00  
SURCHARGE 8.00  
POSTAGE 1.00



When Recorded. MAIL TO:

Jim Wells  
Phoenix Cement Co  
PO Box 428  
3000 W. Cement Plant Road  
Clarkdale, AZ 86324

Notice of Mining Claim

RECEIVED  
B.L.M. AZ STATE OFFICE  
2002 MAY -8 P 1:22  
PHOENIX, ARIZONA

AMC 35627b

RECEIVED  
B.L.M. AZ STATE OFFICE

2002 MAY -8 P 1: 22

PHOENIX, ARIZONA

**LOCATION NOTICE AND MAP FOR A LODE MINING CLAIM**

NOTICE IS HEREBY GIVEN that the Salt River #3 lode mining claim has been located by Phoenix Cement Company, whose current mailing address is: PO Box 428, Clarkdale, AZ 86324.

The general course of this claim is north to south and it is situated in the Verde Mining District, Yavapai County, Arizona.

This claim is 1500 feet in length and 600 feet in width. This claim runs from the monument, on which this location notice is posted, approximately 20 feet in a north direction to the north end line and 1480 feet in a south direction to the south end line. The type of location monument is: 2"x2"x8' Post with Rock Monument. This claim is marked by six monuments, one at each corner and one at the center of each end line of the claim. The type of corner and centerline monuments are: 2"x2"x8' Post with Rock Monument.

The bearing and distance between the corners of this claim are described as follows: 20 feet in a north direction and 300 feet in a east direction from the location monument on which this notice is posted to the point of beginning, being the northeast corner of the claim, then 1,500 feet in a south direction to the southeast corner, then 600 feet in a west direction to the southwest corner, then 1,500 feet in a north direction to the northwest corner, and then 600 feet in a east direction to the point of beginning.

The location monument on which this notice is posted is situated within Section 15, Township 16 North, Range 2 East, Gila and Salt River Baseline and Meridian, Arizona. This claim encompasses portions of the following quarter section(s), section(s), Township(s) and Range(s) northeast 1/4 of the northeast 1/4 and the southeast 1/4 of the northeast 1/4 of Section 15, T16N, R2E, Gila and Salt River Baseline and Meridian, Arizona and consists of approximately 20.66 acres.

The locality of this claim with reference to some natural object or permanent monument and additional information (if any) concerning its locality are as follows: The northeast corner of the Salt River #3 claim lies 85 feet in a west direction and 122 feet in a south direction from the southeast corner of Section 10, T16N, R2E of the Gila and Salt River Baseline and Meridian, Arizona.

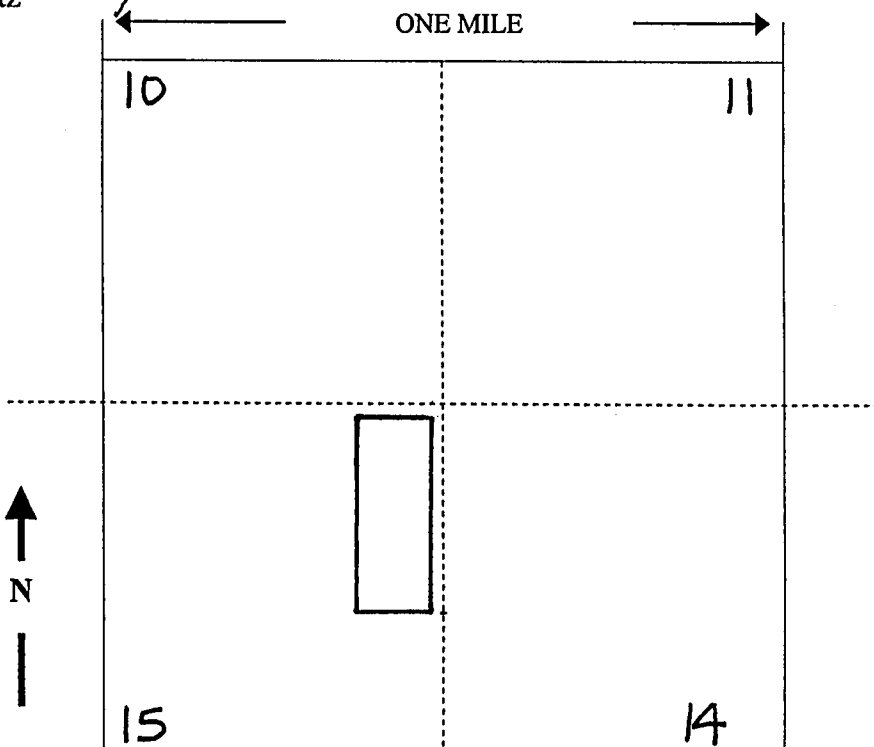
DATED AND POSTED on the ground this 12<sup>th</sup> day of February, 2002.

LOCATOR: Phoenix Cement Company

By: Verle C. Martz  
Verle C. Martz

Map Scale: 1 inch = 1500 feet

Township 16N  
Range 2E  
Section(s) 15  
Quarter Section northeast 1/4 of the northeast 1/4 and the southeast 1/4 of the northeast 1/4



PHOENIX CEMENT COMPANY



Maricopa County  
Patsy Jenney-Colon, Recorder  
04/11/2002 03:42P PAGE 1 OF 2  
PHOENIX CEMENT COMPANY  
RECORDING FEE 5.00  
SURCHARGE 8.00  
POSTAGE 1.00

FEE
\$ 5
\$4 8
\$5
\$1
14
\$ 55

When Recorded. MAIL TO:

Jim Wells  
Phoenix Cement Co  
PO Box 428  
3000 W. CEMENT PLANT ROAD  
Clarkdale, AZ 86324

Notice of Mining Claim

RECEIVED  
B.L.M. AZ STATE OFFICE  
2002 MAY -8 P 1:22  
PHOENIX, ARIZONA

RECEIVED  
B.L.M. AZ STATE OFFICE

2002 MAY -8 P 1: 22

PHOENIX, ARIZONA

**LOCATION NOTICE AND MAP FOR A LODE MINING CLAIM**

NOTICE IS HEREBY GIVEN that the Salt River #4 lode mining claim has been located by Phoenix Cement Company, whose current mailing address is: PO Box 428, Clarkdale, AZ 86324.

The general course of this claim is north to south and it is situated in the Verde Mining District, Yavapai County, Arizona.

This claim is 1,500 feet in length and 600 feet in width. This claim runs from the monument, on which this location notice is posted, approximately 20 feet in a south direction to the south end line and 1,480 feet in a north direction to the north end line. The type of location monument is: 2"x2"x8' Post with Rock Monument. This claim is marked by six monuments, one at each corner and one at the center of each end line of the claim. The type of corner and centerline monuments are: 2"x2"x8' Post with Rock Monument.

The bearing and distance between the corners of this claim are described as follows: 20 feet in a south direction and 300 feet in a east direction from the location monument on which this notice is posted to the point of beginning, being the southeast corner of the claim, then 1,500 feet in a north direction to the northeast corner, then 600 feet in a west direction to the northwest corner, then 1,500 feet in a south direction to the southwest corner, and then 600 feet in a east direction to the point of beginning.

The location monument on which this notice is posted is situated within Section 15, Township 16 North, Range 2 East, Gila and Salt River Baseline and Meridian, Arizona. This claim encompasses portions of the following quarter section(s), section(s), Township(s) and Range(s) southeast 1/4 of the southeast 1/4 of Section 10, northeast 1/4 of the northeast 1/4 of Section 15, Gila and Salt River Baseline and Meridian, Arizona and consists of approximately 20.66 acres.

The locality of this claim with reference to some natural object or permanent monument and additional information (if any) concerning its locality are as follows: The southeast corner of the Salt River #4 claim lies 85 feet in a west direction and 122 feet in a south direction of the southeast section corner of Section 10, T16N, R2E of the Gila and Salt River Baseline and Meridian, Arizona.

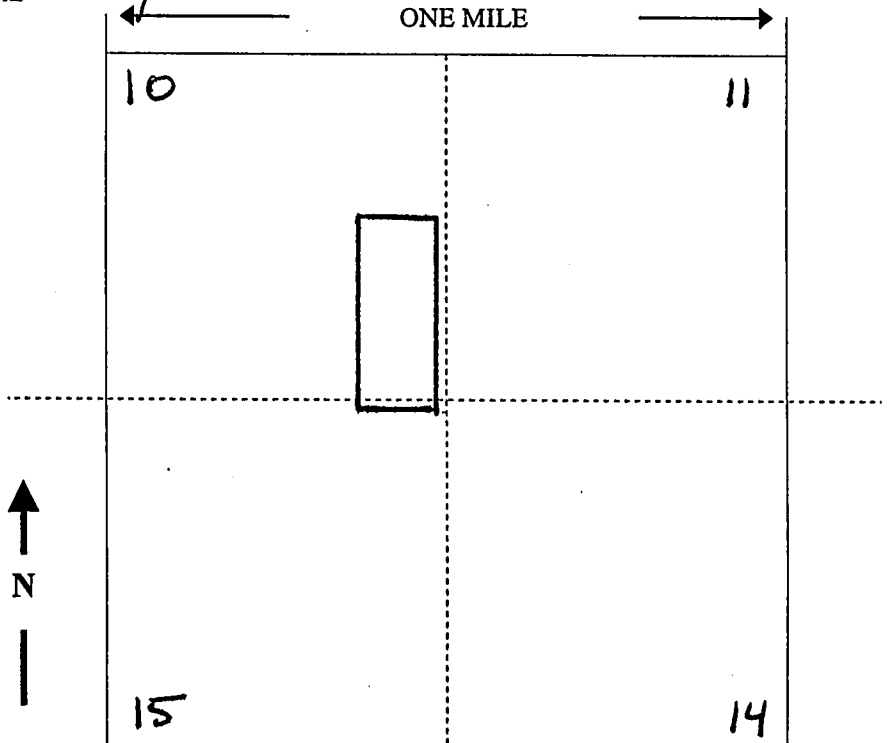
DATED AND POSTED on the ground this 12<sup>th</sup> day of February, 2002.

LOCATOR: Phoenix Cement Company

By: Verle C. Martz  
Verle C. Martz

Map Scale: 1 inch = 1500 feet

Township 16 North  
Range 2 East  
Section(s) 10, 15  
Quarter Section  
southeast 1/4 of the  
southeast 1/4 of Section  
10, northeast 1/4 of the  
northeast 1/4 of Section  
15



AMP 356277

449181 BK 3917 P6 523  
—avapai County  
Patsy Jenney-Colon, Recorder  
04/11/2002 03:42P PAGE 1 OF 2  
PHOENIX CEMENT COMPANY  
RECORDING FEE 5.00  
SURCHARGE 8.00  
POSTAGE 1.00

FEE
\$5
\$40
\$5
✓
\$1
14
\$

When Recorded. MAIL TO:

Jim Wells  
Phoenix Cement Co  
PO Box 428  
3000 W. CEMENT PLANT ROAD  
Clarkdale, AZ 86324

Notice of Mining Claim

RECEIVED  
B.L.M. AZ STATE OFFICE  
2002 MAY -8 P 1:22  
PHOENIX, ARIZONA

AMC 356278

AMC

RECEIVED  
B.L.M. AZ STATE OFFICE

2002 MAY -8 P 1: 22

PHOENIX, ARIZONA

**LOCATION NOTICE AND MAP FOR A LODE MINING CLAIM**

NOTICE IS HEREBY GIVEN that the Salt River #5 lode mining claim has been located by Phoenix Cement Company, whose current mailing address is: PO Box 428, Clarkdale, AZ 86324.

The general course of this claim is north to south and it is situated in the Verde Mining District, Yavapai County, Arizona.

This claim is 1500 feet in length and 600 feet in width. This claim runs from the monument, on which this location notice is posted, approximately 20 feet in a north direction to the north end line and 1480 feet in a south direction to the south end line. The type of location monument is: 2"x2"x8' Post with Rock Monument. This claim is marked by six monuments, one at each corner and one at the center of each end line of the claim. The type of corner and centerline monuments are: 2"x2"x8' Post with Rock Monument.

The bearing and distance between the corners of this claim are described as follows: 20 feet in a north direction and 300 feet in a east direction from the location monument on which this notice is posted to the point of beginning, being the northeast corner of the claim, then 1,500 feet in a south direction to the southeast corner, then 600 feet in a west direction to the southwest corner, then 1,500 feet in a north direction to the northwest corner, and then 600 feet in a east direction to the point of beginning.

The location monument on which this notice is posted is situated within Section 15, Township 16 North, Range 2 East, Gila and Salt River Baseline and Meridian, Arizona. This claim encompasses portions of the following quarter section(s), section(s), Township(s) and Range(s) northeast 1/4 of the northeast 1/4 and the southeast 1/4 of the northeast 1/4 of Section 15, T16N, R2E, Gila and Salt River Baseline and Meridian, Arizona and consists of approximately 20.66 acres.

The locality of this claim with reference to some natural object or permanent monument and additional information (if any) concerning its locality are as follows: The northeast corner of the Salt River #5 claim lies 685 feet in a west direction and 122 feet in a south direction from the southeast corner of Section 10, T16N, R2E, of the Gila and Salt River Baseline and Meridian, Arizona.

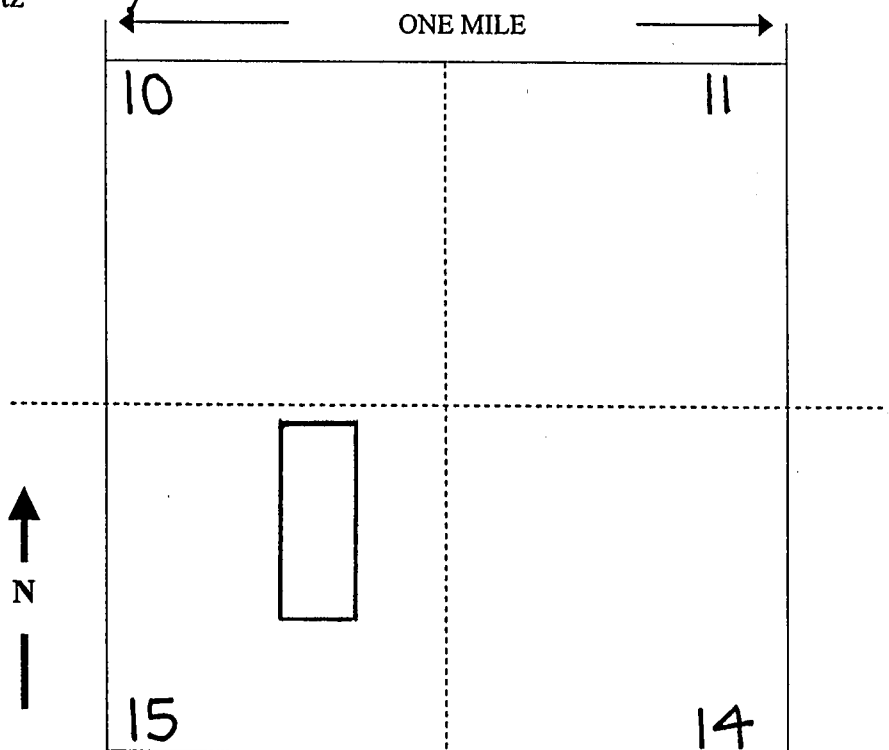
DATED AND POSTED on the ground this 12<sup>th</sup> day of February, 2002.

LOCATOR: Phoenix Cement Company

By: Verle C. Martz  
Verle C. Martz

Map Scale: 1 inch = 1500 feet

Township 16N  
Range 2E  
Section(s) 15  
Quarter Section northeast 1/4 of the northeast 1/4 and the southeast 1/4 of the northeast 1/4



4111 356278

7449182 BK 3917 PG 524  
Havapai County  
Patsy Jenney-Colon, Recorder  
04/11/2002 03:42P PAGE 1 OF 2  
PHOENIX CEMENT COMPANY  
RECORDING FEE 5.00  
SURCHARGE 8.00  
POSTAGE 1.00

FEE
\$5
\$48
\$5
✓
\$1
14 SE

When Recorded. MAIL TO:

Jim Wells  
Phoenix Cement Co  
PO Box 428  
3000 W. CEMENT PLANT ROAD  
Clarkdale, AZ 86324

Notice of Mining Claim

RECEIVED  
B.L.M. AZ STATE OFFICE  
2002 MAY -8 P 1:22  
PHOENIX, ARIZONA

AMC 356279

**LOCATION NOTICE AND MAP FOR A LODE MINING CLAIM**

NOTICE IS HEREBY GIVEN that the Salt River #6 lode mining claim has been located by Phoenix Cement Company, whose current mailing address is: PO Box 428, Clarkdale, AZ 86324.

The general course of this claim is north to south and it is situated in the Verde Mining District, Yavapai County, Arizona.

This claim is 1,500 feet in length and 600 feet in width. This claim runs from the PHOENIX CLAIM monument, on which this location notice is posted, approximately 20 feet in a south direction to the south end line and 1,480 feet in a north direction to the north end line. The type of location monument is: 2"x2"x8' Post with Rock Monument. This claim is marked by six monuments, one at each corner and one at the center of each end line of the claim. The type of corner and centerline monuments are: 2"x2"x8' Post with Rock Monument.

The bearing and distance between the corners of this claim are described as follows: 20 feet in a south direction and 300 feet in a east direction from the location monument on which this notice is posted to the point of beginning, being the southeast corner of the claim, then 1,500 feet in a north direction to the northeast corner, then 600 feet in a west direction to the northwest corner, then 1,500 feet in a south direction to the southwest corner, and then 600 feet in a east direction to the point of beginning.

The location monument on which this notice is posted is situated within Section 15, Township 16 North, Range 2 East, Gila and Salt River Baseline and Meridian, Arizona. This claim encompasses portions of the following quarter section(s), section(s), Township(s) and Range(s) southeast 1/4 of the southeast 1/4 of Section 10, northeast 1/4 of the northeast 1/4 of Section 15, T16N, R2E, Gila and Salt River Baseline and Meridian, Arizona and consists of approximately 20.66 acres.

The locality of this claim with reference to some natural object or permanent monument and additional information (if any) concerning its locality are as follows: The southeast corner of the Salt River #6 claim lies 685 feet in a west direction and 122 feet in a south direction of the southeast section corner of Section 10, T16N, R2E of the Gila and Salt River Baseline and Meridian, Arizona.

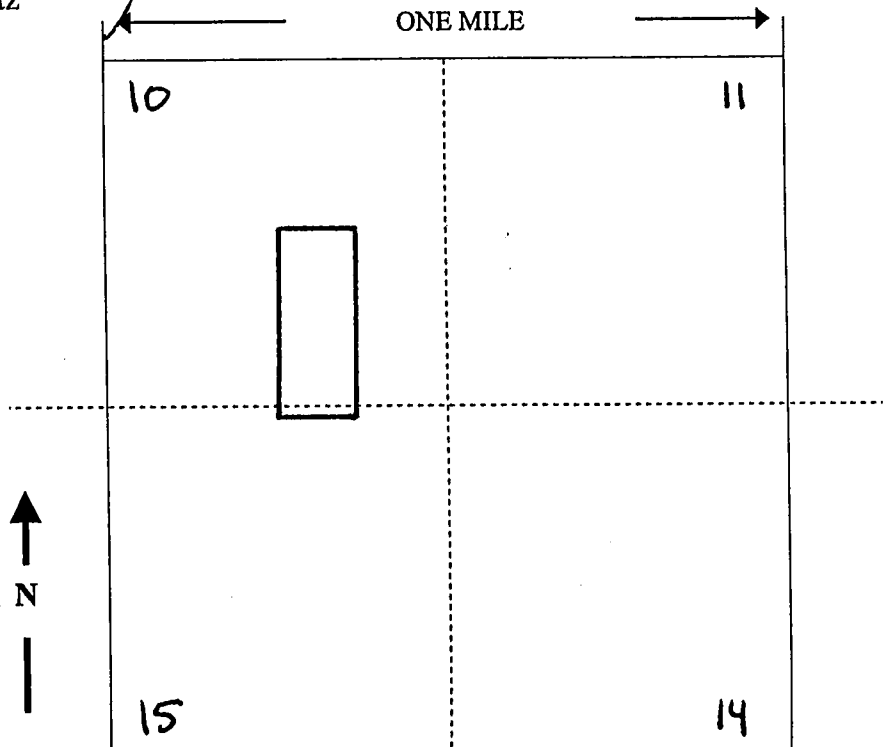
DATED AND POSTED on the ground this 12<sup>th</sup> day of February, 2002.

LOCATOR: Phoenix Cement Company

By: Verle C. Martz  
Verle C. Martz

Map Scale: 1 inch = 1500 feet

Township 16 North  
Range 2 East  
Section(s) 15, 10  
Quarter Section  
southeast 1/4 of the  
southeast 1/4 of Section  
10, northeast 1/4 of the  
northeast 1/4 of Section  
15



RECEIVED  
BLM, AZ STATE OFFICE

2002 MAY -8 P 1:22  
PHOENIX CLAIM

AMC 356279



449183 BK 3917 P6 525  
Havapai County  
Patsy Jenney-Colon, Recorder  
04/11/2002 03:42P PAGE 1 OF 2  
PHOENIX CEMENT COMPANY  
RECORDING FEE 5.00  
SURCHARGE 8.00  
POSTAGE 1.00

When Recorded. MAIL TO:

Jim Wells  
Phoenix Cement Co  
PO Box 428  
3000 W. Cement Plant Road  
Clarkdale, AZ 86324

FEE
\$5
\$4 8
\$5
✓
\$1
14
\$SE

Notice of Mining Claim

RECEIVED  
B.L.M. AZ STATE OFFICE  
2002 MAY -8 P 1:23  
PHOENIX, ARIZONA

AMC 356280

**LOCATION NOTICE AND MAP FOR A LODE MINING CLAIM**

NOTICE IS HEREBY GIVEN that the Salt River #7 lode mining claim has been located by Phoenix Cement Company, whose current mailing address is: PO Box 428, Clarkdale, AZ 86324.

The general course of this claim is north to south and it is situated in the Verde Mining District, Yavapai County, Arizona.

This claim is 1500 feet in length and 600 feet in width. This claim runs from the monument, on which this location notice is posted, approximately 20 feet in a north direction to the north end line and 1480 feet in a south direction to the south end line. The type of location monument is: 2"x2"x8' Post with Rock Monument. This claim is marked by six monuments, one at each corner and one at the center of each end line of the claim. The type of corner and centerline monuments are: 2"x2"x8' Post with Rock Monument.

The bearing and distance between the corners of this claim are described as follows: 20 feet in a north direction and 300 feet in a east direction from the location monument on which this notice is posted to the point of beginning, being the northeast corner of the claim, then 1,500 feet in a south direction to the southeast corner, then 600 feet in a west direction to the southwest corner, then 1,500 feet in a north direction to the northwest corner, and then 600 feet in a east direction to the point of beginning.

The location monument on which this notice is posted is situated within Section 15, Township 16 North, Range 2 East, Gila and Salt River Baseline and Meridian, Arizona. This claim encompasses portions of the following quarter section(s), section(s), Township(s) and Range(s) northwest 1/4 of the northeast 1/4 and the southwest 1/4 of the northeast 1/4 of Section 15, T16N, R2E, Gila and Salt River Baseline and Meridian, Arizona and consists of approximately 20.66 acres.

The locality of this claim with reference to some natural object or permanent monument and additional information (if any) concerning its locality are as follows: The northeast corner of the Salt River #7 claim lies 1285 feet in a west direction and 122 feet in a south direction from the southeast corner of Section 10, T16N, R2E, of the Gila and Salt River Baseline and Meridian, Arizona.

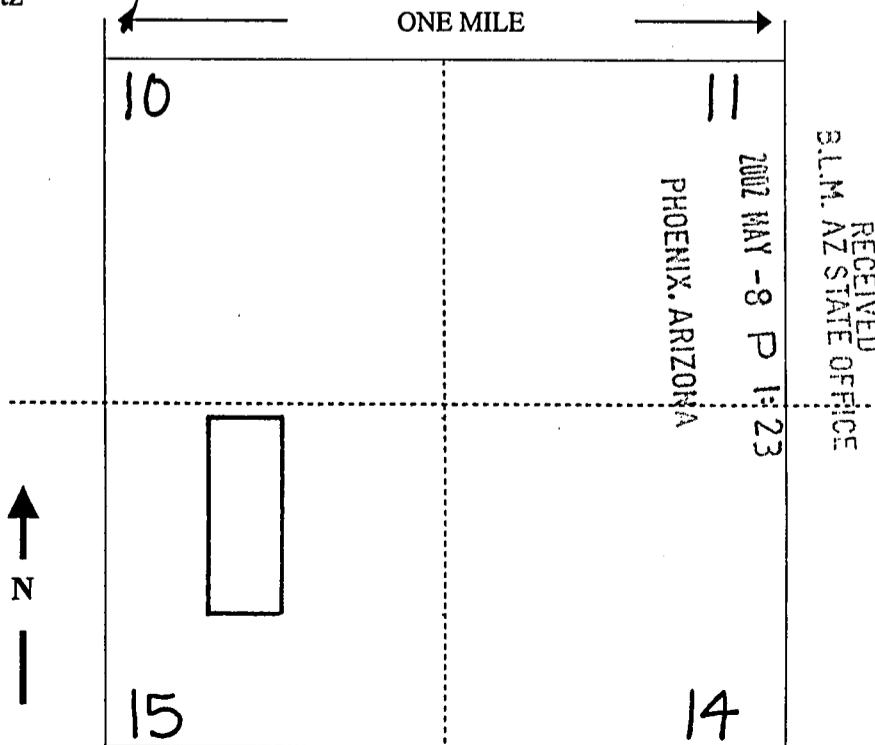
DATED AND POSTED on the ground this 12<sup>th</sup> day of February, 2002.

LOCATOR: Phoenix Cement Company

By: Verle C. Martz  
Verle C. Martz

Map Scale: 1 inch = 1500 feet

Township 16N  
Range 2E  
Section(s) 15  
Quarter Section  
northwest 1/4 of the northeast 1/4 and the southwest 1/4 of the northeast 1/4



AMC 356280

449184 BK 3917 PG 526  
Yavapai County  
Patsy Jenney-Colon, Recorder  
04/11/2002 03:42P PAGE 1 OF 2  
PHOENIX CEMENT COMPANY  
RECORDING FEE 5.00  
SURCHARGE 8.00  
POSTAGE 1.00

When Recorded. MAIL TO:

Jim Wells  
Phoenix Cement Co  
PO Box 428  
3000 W. Cement Plant Road  
Clarkdale, AZ 86324

FEE
\$5
\$8
\$5
\$1
14
\$SE

Notice of Mining Claim

RECEIVED  
B.L.M. AZ STATE OFFICE  
2002 MAY -8 P 1:23  
PHOENIX, ARIZONA

AMC 356281

**LOCATION NOTICE AND MAP FOR A LODE MINING CLAIM**

NOTICE IS HEREBY GIVEN that the Salt River #8 lode mining claim has been located by Phoenix Cement Company, whose current mailing address is: PO Box 428, Clarkdale, AZ 86324.

The general course of this claim is north to south and it is situated in the Verde Mining District, Yavapai County, Arizona.

This claim is 1,500 feet in length and 600 feet in width. This claim runs from the monument, on which this location notice is posted, approximately 20 feet in a south direction to the south end line and 1,480 feet in a north direction to the north end line. The type of location monument is: 2"x2"x8' Post with Rock Monument. This claim is marked by six monuments, one at each corner and one at the center of each end line of the claim. The type of corner and centerline monuments are: 2"x2"x8' Post with Rock Monument.

The bearing and distance between the corners of this claim are described as follows: 20 feet in a south direction and 300 feet in a east direction from the location monument on which this notice is posted to the point of beginning, being the southeast corner of the claim, then 1,500 feet in a north direction to the northeast corner, then 600 feet in a west direction to the northwest corner, then 1,500 feet in a south direction to the southwest corner, and then 600 feet in a east direction to the point of beginning.

The location monument on which this notice is posted is situated within Section 15, Township 16 North, Range 2 East, Gila and Salt River Baseline and Meridian, Arizona. This claim encompasses portions of the following quarter section(s), section(s), Township(s) and Range(s) southwest 1/4 of the southeast 1/4 of Section 10 and northwest 1/4 of the northeast 1/4 of Section 15, T16N, R2E, Gila and Salt River Baseline and Meridian, Arizona and consists of approximately 20.66 acres.

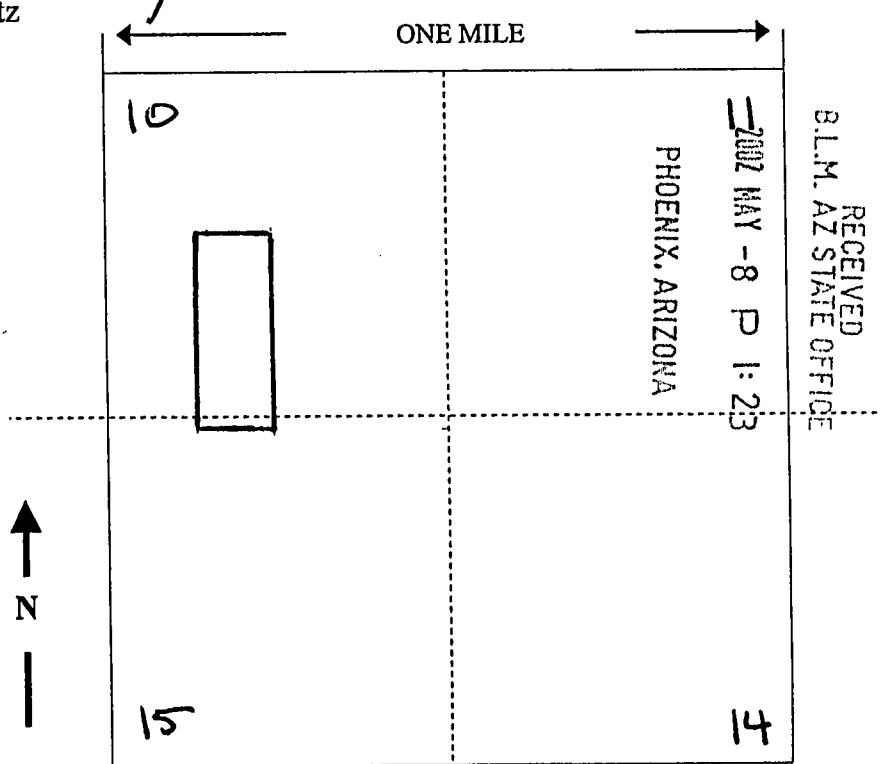
The locality of this claim with reference to some natural object or permanent monument and additional information (if any) concerning its locality are as follows: The southeast corner of the Salt River #8 claim lies 1285 feet in a west direction and 122 feet in a south direction of the southeast section corner of Section 10, T16N, R2E of the Gila and Salt River Baseline and Meridian, Arizona.

DATED AND POSTED on the ground this 12<sup>th</sup> day of February, 2002.

LOCATOR: Phoenix Cement Company  
By: Verle C. Martz  
Verle C. Martz

Map Scale: 1 inch = 1500 feet

Township 16 North  
Range 2 East  
Section(s) 15, 10  
Quarter Section  
northwest 1/4 of the  
northeast 1/4 of Section  
10 and northwest 1/4 of  
the northeast 1/4 of  
Section 15



449185 BK 3917 P6 527

Maricopa County

Patsy Jenney-Colon, Recorder  
04/11/2002 03:42P PAGE 1 OF 2

PHOENIX CEMENT COMPANY  
RECORDING FEE 5.00  
SURCHARGE 8.00  
POSTAGE 1.00

When Recorded. MAIL TO:

Jim Wells  
Phoenix Cement Co  
PO Box 428  
3000 W. CEMENT PLANT ROAD  
Clarkdale, AZ 86324

FEE
\$5
\$8
\$5
\$1
14
\$5

Notice of Mining Claim

RECEIVED  
B.L.M. AZ STATE OFFICE  
2002 MAY -8 P 1:23  
PHOENIX, ARIZONA

AMC 356282

**LOCATION NOTICE AND MAP FOR A LODE MINING CLAIM**

NOTICE IS HEREBY GIVEN that the Salt River #9 lode mining claim has been located by Phoenix Cement Company, whose current mailing address is: PO Box 428, Clarkdale, AZ 86324.

The general course of this claim is north to south and it is situated in the Verde Mining District, Yavapai County, Arizona.

This claim is 1,500 feet in length and 600 feet in width. This claim runs from the monument, on which this location notice is posted, approximately 20 feet in a north direction to the north end line and 1,480 feet in a south direction to the south end line. The type of location monument is: 2"x2"x8' Post with Rock Monument. This claim is marked by six monuments, one at each corner and one at the center of each end line of the claim. The type of corner and centerline monuments are: 2"x2"x8' Post with Rock Monument.

The bearing and distance between the corners of this claim are described as follows: 20 feet in a north direction and 300 feet in a east direction from the location monument on which this notice is posted to the point of beginning, being the northeast corner of the claim, then 1,500 feet in a south direction to the southeast corner, then 600 feet in a west direction to the southwest corner, then 1,500 feet in a north direction to the northwest corner, and then 600 feet in a east direction to the point of beginning.

The location monument on which this notice is posted is situated within Section 15, Township 16 North, Range 2 East, Gila and Salt River Baseline and Meridian, Arizona. This claim encompasses portions of the following quarter section(s), section(s), Township(s) and Range(s) northwest 1/4 of the northeast 1/4 and the southwest 1/4 of the northeast 1/4 of Section 15, T16N, R2E, Gila and Salt River Baseline and Meridian, Arizona and consists of approximately 20.66 acres.

The locality of this claim with reference to some natural object or permanent monument and additional information (if any) concerning its locality are as follows: The northeast corner of the Salt River #9 claim lies 1885 feet in a west direction and 122 feet in a south direction from the southeast corner of Section 10, T16N, R2E, of the Gila and Salt River Baseline and Meridian, Arizona.

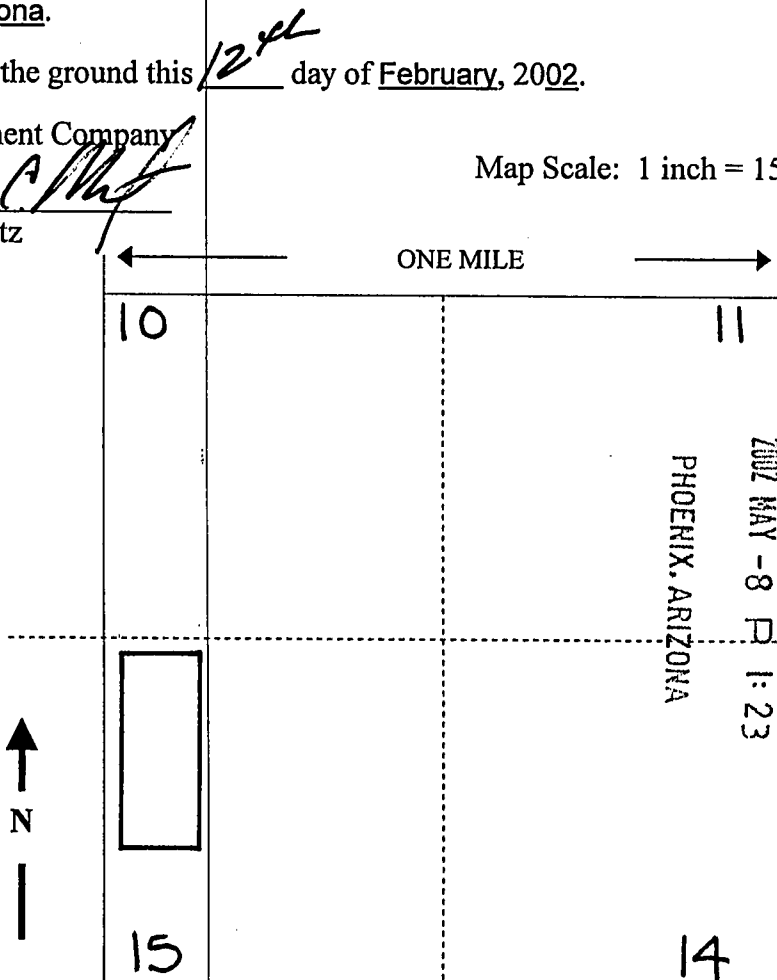
DATED AND POSTED on the ground this 12<sup>th</sup> day of February, 2002.

LOCATOR: Phoenix Cement Company

By: Verle C. Martz  
Verle C. Martz

Map Scale: 1 inch = 1500 feet

Township 16 North  
Range 2 East  
Section(s) 15  
Quarter Section  
northwest 1/4 of the northeast 1/4 and the southwest 1/4 of the northeast 1/4



RECEIVED  
B.L.M. AZ STATE OFFICE  
2002 MAY - 8 1:23  
PHOENIX, ARIZONA

AMG 356282



3449186 BK 3917 PG 528  
Havapai County  
Patsy Jenney-Colon, Recorder  
04/11/2002 03:42P PAGE 1 OF 2  
PHOENIX CEMENT COMPANY  
RECORDING FEE 5.00  
SURCHARGE 8.00  
POSTAGE 1.00

FEE
\$5
\$4 8
\$5
✓
\$1
14
\$5

When Recorded. MAIL TO:

Jim Wells  
Phoenix Cement Co  
PO Box 428  
3000 W. Cement Plant Road  
Clarkdale, AZ 86324

Notice of Mining Claim

RECEIVED  
B.L.M. AZ STATE OFFICE  
2002 MAY -8 P 1:23  
PHOENIX, ARIZONA

AMC 356283

**LOCATION NOTICE AND MAP FOR A LODE MINING CLAIM**

NOTICE IS HEREBY GIVEN that the Salt River #10 lode mining claim has been located by Phoenix Cement Company, whose current mailing address is: PO Box 428, Clarkdale, AZ 86324.

The general course of this claim is north - south and it is situated in the Verde Mining District, Yavapai County, Arizona.

This claim is 1,500 feet in length and 600 feet in width. This claim runs from the monument, on which this location notice is posted, approximately 20 feet in a south direction to the south end line and 1,480 feet in a north direction to the north end line. The type of location monument is: 2"x2"x8' Post with Rock Monument. This claim is marked by six monuments, one at each corner and one at the center of each end line of the claim. The type of corner and centerline monuments are: 2"x2"x8' Post with Rock Monument.

The bearing and distance between the corners of this claim are described as follows: 20 feet in a south direction and 300 feet in a east direction from the location monument on which this notice is posted to the point of beginning, being the southeast corner of the claim, then 1,500 feet in a north direction to the northeast corner, then 600 feet in a west direction to the northwest corner, then 1,500 feet in a south direction to the southwest corner, and then 600 feet in a east direction to the point of beginning.

The location monument on which this notice is posted is situated within Section 15, Township 16 North, Range 2 East, Gila and Salt River Baseline and Meridian, Arizona. This claim encompasses portions of the following quarter section(s), section(s), Township(s) and Range(s) southwest 1/4 of the southeast 1/4 of Section 10, and northwest 1/4 of the northeast 1/4 of Section 15, T16N, R2E, Gila and Salt River Baseline and Meridian, Arizona and consists of approximately 20.66 acres.

The locality of this claim with reference to some natural object or permanent monument and additional information (if any) concerning its locality are as follows: The southeast corner of the Salt River #10 claim is 122 feet south and 1,885 feet east from the southeast corner of Section 10, Gila and Salt River Baseline and Meridian, Arizona.

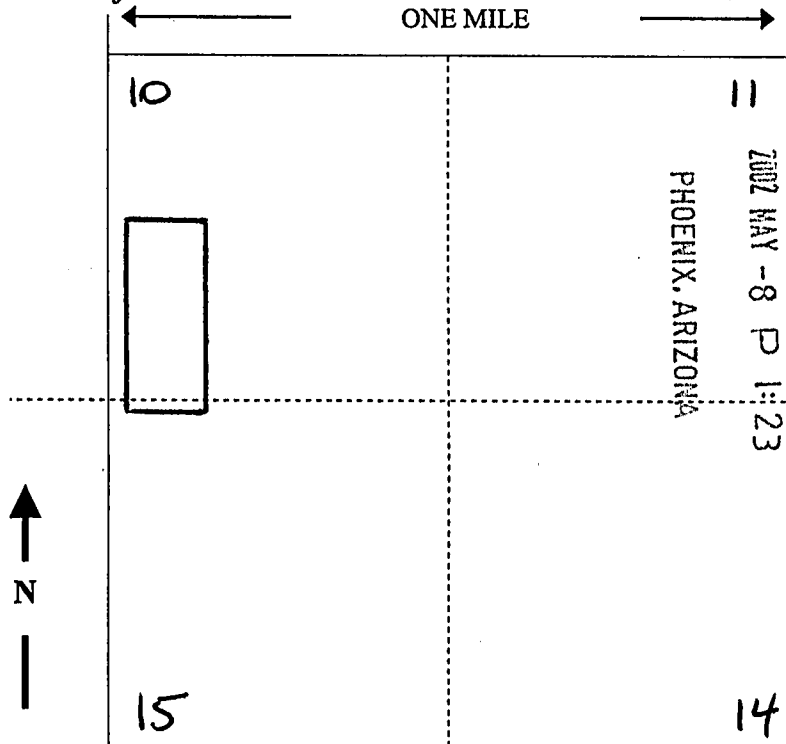
DATED AND POSTED on the ground this 12<sup>th</sup> day of February, 2002.

LOCATOR: Phoenix Cement Company

By: Verle C. Martz  
Verle C. Martz

Map Scale: 1 inch = 1500 feet

Township 16 North  
Range 2 East  
Section(s) 10 and 15  
Quarter Section  
southwest 1/4 of the southeast 1/4 of Section 10, and northwest 1/4 of the northeast 1/4 of Section 15



RECEIVED  
B.L.M. AZ STATE OFFICE  
2002 MAY -8 P 1:23  
PHOENIX, ARIZONA

AMC 356283

449187 BK 3917 PG 529  
Yavapai County  
Patsy Jenney-Colon, Recorder  
04/11/2002 03:42P PAGE 1 OF 2  
PHOENIX CEMENT COMPANY  
RECORDING FEE 5.00  
SURCHARGE 8.00  
POSTAGE 1.00

When Recorded. MAIL TO:

Jim Wells  
Phoenix Cement Co  
PO Box 428  
3000 W. CEMENT PLANT ROAD  
Clarkdale, AZ 86324

FEE
\$3
\$48
\$5
\$1
14
\$85

Notice of Mining Claim

RECEIVED  
B.L.M. AZ STATE OFFICE  
2002 MAY - 8 P 1:23  
PHOENIX, ARIZONA

AMC 356284

### LOCATION NOTICE AND MAP FOR A LODE MINING CLAIM

NOTICE IS HEREBY GIVEN that the Salt River #11 lode mining claim has been located by Phoenix Cement Company, whose current mailing address is: PO Box 428, Clarkdale, AZ 86324.

The general course of this claim is east - west and it is situated in the Verde Mining District, Yavapai County, Arizona.

This claim is 1,500 feet in length and 500 feet in width. This claim runs from the monument, on which this location notice is posted, approximately 20 feet in a west direction to the west end line and 1,480 feet in a east direction to the east end line. The type of location monument is: 2"x2"x8' Post with Rock Monument. This claim is marked by six monuments, one at each corner and one at the center of each end line of the claim. The type of corner and centerline monuments are: 2"x2"x8' Post with Rock Monument.

The bearing and distance between the corners of this claim are described as follows: 20 feet in a west direction and 250 feet in a south direction from the location monument on which this notice is posted to the point of beginning, being the southwest corner of the claim, then 1,500 feet in a east direction to the southeast corner, then 500 feet in a north direction to the northeast corner, then 1,500 feet in a west direction to the northwest corner, and then 500 feet in a south direction to the point of beginning.

The location monument on which this notice is posted is situated within Section 10, Township 16 North, Range 2 East, Gila and Salt River Baseline and Meridian, Arizona. This claim encompasses portions of the following quarter section(s), section(s), Township(s) and Range(s) southeast 1/4 of the southwest 1/4 of Section 10, T16N, R2E, Gila and Salt River Baseline and Meridian, Arizona and consists of approximately 17.21 acres.

The locality of this claim with reference to some natural object or permanent monument and additional information (if any) concerning its locality are as follows: The southwest corner of the Salt River #11 claim is 375 feet north and 1,260 feet east from the southwest corner of Section 10, Gila and Salt River Baseline and Meridian, Arizona.

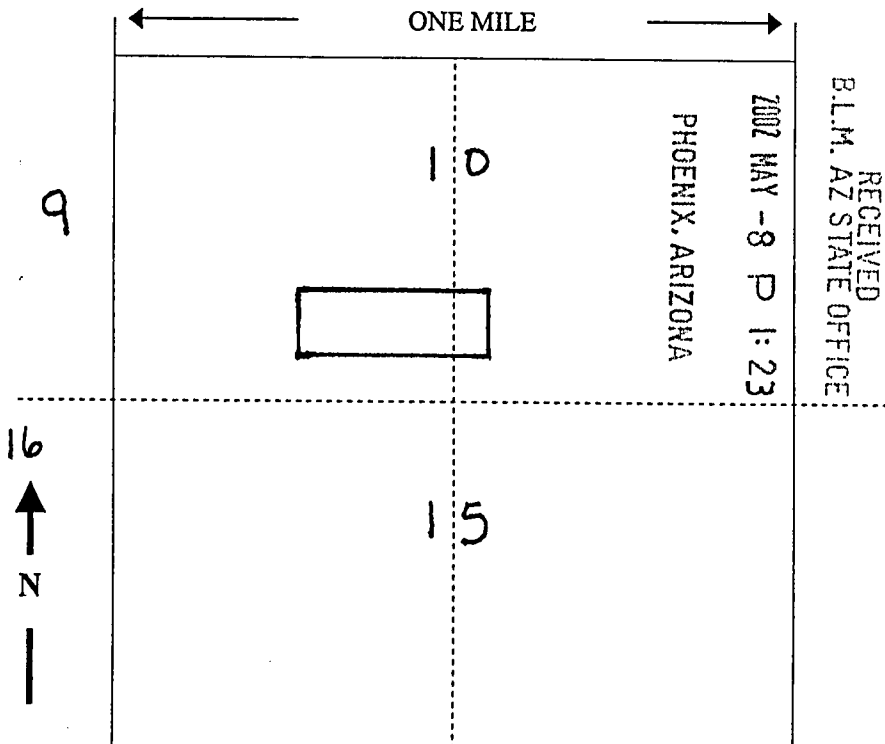
DATED AND POSTED on the ground this 14<sup>th</sup> day of February, 2002.

LOCATOR: Phoenix Cement Company

By: Verle C. Martz  
Verle C. Martz

Map Scale: 1 inch = 1500 feet

Township 16 North  
Range 2 East  
Section(s) 9  
Quarter Section  
southeast 1/4 of the southwest 1/4



356284

Patsy Jenney-Colon, Recorder  
04/11/2002 03:42P PAGE 1 OF 2  
PHOENIX CEMENT COMPANY  
RECORDING FEE 5.00  
SURCHARGE 8.00  
POSTAGE 1.00

When Recorded. MAIL TO:

Jim Wells  
Phoenix Cement Co  
PO Box 428  
3000 W. CEMENT PLANT ROAD  
Clarkdale, AZ 86324

FEE
\$5
\$8
\$5
✓
\$1
14
\$SE

Notice of Mining Claim

PHOENIX, ARIZONA

2002 MAY -8 P 1:23

RECEIVED  
B.L.M. AZ STATE OFFICE

AMC 356285

**LOCATION NOTICE AND MAP FOR A LODE MINING CLAIM**

NOTICE IS HEREBY GIVEN that the Salt River #12 lode mining claim has been located by Phoenix Cement Company, whose current mailing address is: PO Box 428, Clarkdale, AZ 86324.

The general course of this claim is east - west and it is situated in the Verde Mining District, Yavapai County, Arizona.

This claim is 1,500 feet in length and 500 feet in width. This claim runs from the monument, on which this location notice is posted, approximately 20 feet in a west direction to the west end line and 1,480 feet in a east direction to the east end line. The type of location monument is: 2"x2"x8' Post with Rock Monument. This claim is marked by six monuments, one at each corner and one at the center of each end line of the claim. The type of corner and centerline monuments are: 2"x2"x8' Post with Rock Monument.

The bearing and distance between the corners of this claim are described as follows: 20 feet in a west direction and 250 feet in a south direction from the location monument on which this notice is posted to the point of beginning, being the southwest corner of the claim, then 1,500 feet in a east direction to the southeast corner, then 500 feet in a north direction to the northeast corner, then 1,500 feet in a west direction to the northwest corner, and then 500 feet in a south direction to the point of beginning.

The location monument on which this notice is posted is situated within Section 10, Township 16 North, Range 2 East, Gila and Salt River Baseline and Meridian, Arizona. This claim encompasses portions of the following quarter section(s), section(s), Township(s) and Range(s) southeast 1/4 of the southwest 1/4 of Section 10, T16N, R2E, Gila and Salt River Baseline and Meridian, Arizona and consists of approximately 17.21 acres.

The locality of this claim with reference to some natural object or permanent monument and additional information (if any) concerning its locality are as follows: The southwest corner of the Salt River #12 claim is 875 feet north and 1260 feet east from the southwest corner of Section 10, Gila and Salt River Baseline and Meridian, Arizona.

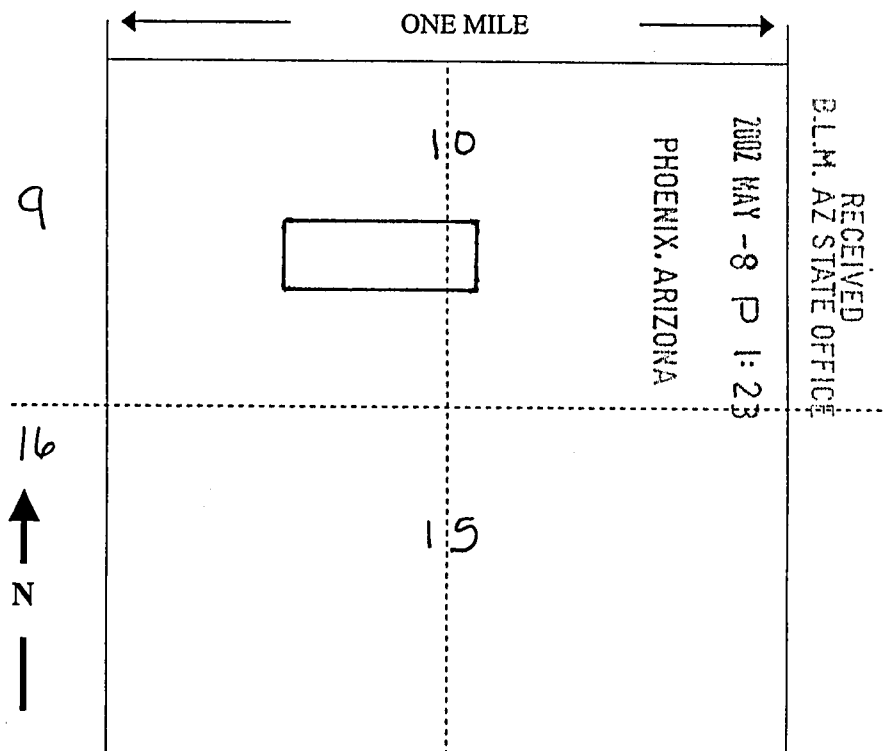
DATED AND POSTED on the ground this 13<sup>th</sup> day of February, 2002.

LOCATOR: Phoenix Cement Company

By: Verle C. Martz  
Verle C. Martz

Map Scale: 1 inch = 1500 feet

Township 16 North  
Range 2 East  
Section(s) 9  
Quarter Section  
southeast 1/4 of the southwest 1/4



AMC 356285

Patsy Jenney-Colon, Recorder  
04/11/2002 03:42P PAGE 1 OF 2  
PHOENIX CEMENT COMPANY  
RECORDING FEE 5.00  
SURCHARGE 8.00  
POSTAGE 1.00

When Recorded. MAIL TO:

Jim Wells  
Phoenix Cement Co  
PO Box 428  
3000 W. CEMENT PLANT ROAD  
Clarkdale, AZ 86324

FEE
\$5
<del>\$8</del>
\$5
✓
\$1
PH \$5

Notice of Mining Claim

RECEIVED  
B.L.M. AZ STATE OFFICE  
2002 MAY -8 P 1:23  
PHOENIX, ARIZONA

AMC 356286



**LOCATION NOTICE AND MAP FOR A LODE MINING CLAIM**

NOTICE IS HEREBY GIVEN that the Salt River #13 lode mining claim has been located by Phoenix Cement Company, whose current mailing address is: PO Box 428, Clarkdale, AZ 86324.

The general course of this claim is east - west and it is situated in the Verde Mining District, Yavapai County, Arizona.

This claim is 1,500 feet in length and 500 feet in width. This claim runs from the monument, on which this location notice is posted, approximately 20 feet in a east direction to the east end line and 1,480 feet in a west direction to the west end line. The type of location monument is: 2"x2"x8' Post with Rock Monument. This claim is marked by six monuments, one at each corner and one at the center of each end line of the claim. The type of corner and centerline monuments are: 2"x2"x8' Post with Rock Monument.

The bearing and distance between the corners of this claim are described as follows: 20 feet in a east direction and 250 feet in a north direction from the location monument on which this notice is posted to the point of beginning, being the northeast corner of the claim, then 1,500 feet in a west direction to the northwest corner, then 500 feet in a south direction to the southwest corner, then 1,500 feet in a east direction to the southeast corner, and then 500 feet in a north direction to the point of beginning.

The location monument on which this notice is posted is situated within Section 10, Township 16 North, Range 2 East, Gila and Salt River Baseline and Meridian, Arizona. This claim encompasses portions of the following quarter section(s), section(s), Township(s) and Range(s) southeast 1/4 of the southeast 1/4 of Section 9 and the southwest 1/4 of the southwest 1/4 of Section 10, T16N, R2E, Gila and Salt River Baseline and Meridian, Arizona and consists of approximately 17.21 acres.

The locality of this claim with reference to some natural object or permanent monument and additional information (if any) concerning its locality are as follows: The southeast corner of the Salt River #13 claim is 375 feet north and 1,260 feet east from the southeast corner of Section 9, Gila and Salt River Baseline and Meridian, Arizona.

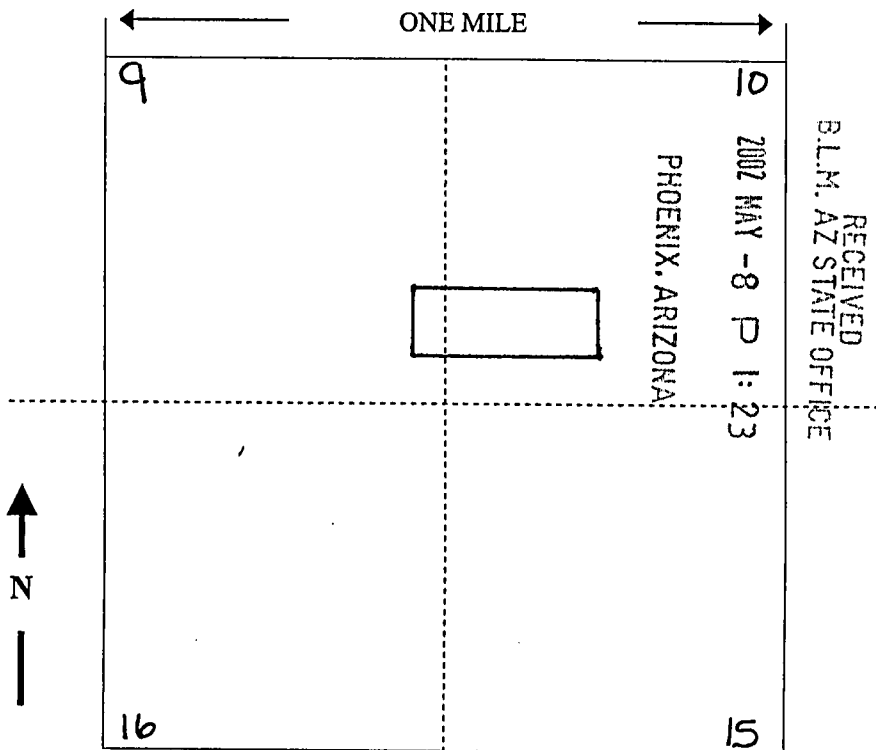
DATED AND POSTED on the ground this 14<sup>th</sup> day of February, 2002.

LOCATOR: Phoenix Cement Company

By: Verle C. Martz  
Verle C. Martz

Map Scale: 1 inch = 1500 feet

Township 16 North  
Range 2 East  
Section(s) 9 and 10  
Quarter Section  
southeast 1/4 of the southeast 1/4 of Section 9 and the southwest 1/4 of the southwest 1/4 of Section 10



PHOENIX CEMENT COMPANY

RECORDING FEE 5.00

SURCHARGE 8.00

POSTAGE 1.00

When Recorded. MAIL TO:

Jim Wells  
Phoenix Cement Co  
PO Box 428  
3000 W. Cement Plant Road  
Clarkdale, AZ 86324

FEE
\$2
\$4
\$5
\$1
\$4
\$5

Notice of Mining Claim

PHOENIX, ARIZONA

2002 MAY -8 P 1:23

RECEIVED  
B.L.M. AZ STATE OFFICE

AMC 356287

**LOCATION NOTICE AND MAP FOR A LODE MINING CLAIM**

NOTICE IS HEREBY GIVEN that the Salt River #14 lode mining claim has been located by Phoenix Cement Company, whose current mailing address is: PO Box 428, Clarkdale, AZ 86324.

The general course of this claim is east - west and it is situated in the Verde Mining District, Yavapai County, Arizona.

This claim is 1,500 feet in length and 500 feet in width. This claim runs from the monument, on which this location notice is posted, approximately 20 feet in a east direction to the east end line and 1,480 feet in a west direction to the west end line. The type of location monument is: 2"x2"x8' Post with Rock Monument. This claim is marked by six monuments, one at each corner and one at the center of each end line of the claim. The type of corner and centerline monuments are: 2"x2"x8' Post with Rock Monument.

The bearing and distance between the corners of this claim are described as follows: 20 feet in a east direction and 250 feet in a north direction from the location monument on which this notice is posted to the point of beginning, being the northeast corner of the claim, then 1,500 feet in a west direction to the northwest corner, then 500 feet in a south direction to the southwest corner, then 1,500 feet in a east direction to the southeast corner, and then 500 feet in a north direction to the point of beginning.

The location monument on which this notice is posted is situated within Section 10, Township 16 North, Range 2 East, Gila and Salt River Baseline and Meridian, Arizona. This claim encompasses portions of the following quarter section(s), section(s), Township(s) and Range(s) southeast 1/4 of the southeast 1/4 of Section 9 and the southwest 1/4 of the southwest 1/4 of Section 10, T16N, R2E, Gila and Salt River Baseline and Meridian, Arizona and consists of approximately 17.21 acres.

The locality of this claim with reference to some natural object or permanent monument and additional information (if any) concerning its locality are as follows: The southeast corner of the Salt River #14 claim is 875 feet north and 1,260 feet east from the southeast corner of Section 9, Gila and Salt River Baseline and Meridian, Arizona.

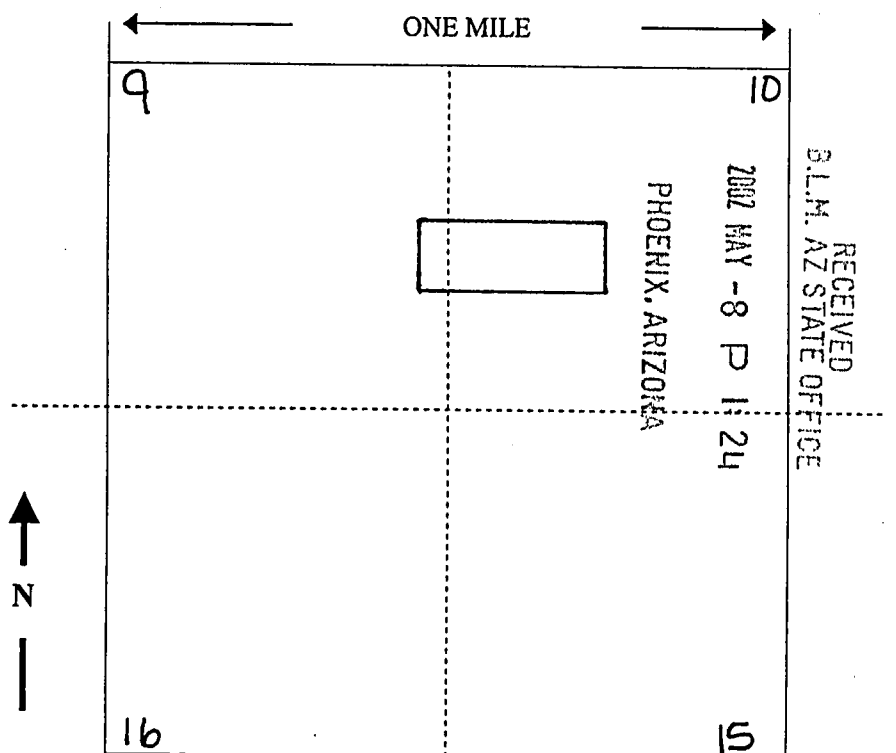
DATED AND POSTED on the ground this 13<sup>th</sup> day of February, 2002.

LOCATOR: Phoenix Cement Company

By: Verle C. Martz  
Verle C. Martz

Map Scale: 1 inch = 1500 feet

Township 16 North  
Range 2 East  
Section(s) 9 and 10  
Quarter Section  
southeast 1/4 of the southeast 1/4 of Section 9 and the southwest 1/4 of the southwest 1/4 of Section 10



AMP 356287

449191 BK 3917 PG 533

Yavapai County  
Patsy Jenner-Colon, Recorder  
04/11/2002 03:42P PAGE 1 OF 2  
PHOENIX CEMENT COMPANY  
RECORDING FEE 5.00  
SURCHARGE 8.00  
POSTAGE 1.00

When Recorded. MAIL TO:

Jim Wells  
Phoenix Cement Co  
PO Box 428  
3000 W. Cement Plant Road  
Clarkdale, AZ 86324

FEE
\$5
\$4 8
\$5
✓
\$1
14
\$ SE

Notice of Mining Claim

RECEIVED  
D.L.M. AZ STATE OFFICE  
2002 MAY -8 P 1:24  
PHOENIX, ARIZONA

AMC 356288

**LOCATION NOTICE AND MAP FOR A LODE MINING CLAIM**

NOTICE IS HEREBY GIVEN that the Salt River #15 lode mining claim has been located by Phoenix Cement Company, whose current mailing address is: PO Box 428, Clarkdale, AZ 86324.

The general course of this claim is north - south and it is situated in the Verde Mining District, Yavapai County, Arizona.

This claim is 1,500 feet in length and 600 feet in width. This claim runs from the monument, on which this location notice is posted, approximately 20 feet in a south direction to the south end line and 1,480 feet in a north direction to the north end line. The type of location monument is: 2"x2"x8' Post with Rock Monument. This claim is marked by six monuments, one at each corner and one at the center of each end line of the claim. The type of corner and centerline monuments are: 2"x2"x8' Post with Rock Monument.

The bearing and distance between the corners of this claim are described as follows: 20 feet in a south direction and 300 feet in a east direction from the location monument on which this notice is posted to the point of beginning, being the southeast corner of the claim, then 1,500 feet in a north direction to the northeast corner, then 600 feet in a west direction to the northwest corner, then 1,500 feet in a south direction to the southwest corner, and then 600 feet in a east direction to the point of beginning.

The location monument on which this notice is posted is situated within Section 9, Township 16 North, Range 2 East, Gila and Salt River Baseline and Meridian, Arizona. This claim encompasses portions of the following quarter section(s), section(s), Township(s) and Range(s) northeast 1/4 of the southeast 1/4 and the southeast 1/4 of the northeast 1/4 of Section 9, T16N, R2E, Gila and Salt River Baseline and Meridian, Arizona and consists of approximately 20.66 acres.

The locality of this claim with reference to some natural object or permanent monument and additional information (if any) concerning its locality are as follows: The southeast corner of the Salt River # 15 claim is 310 feet west and 1,410 feet north from the southeast corner of Section 9, Gila and Salt River Baseline and Meridian, Arizona.

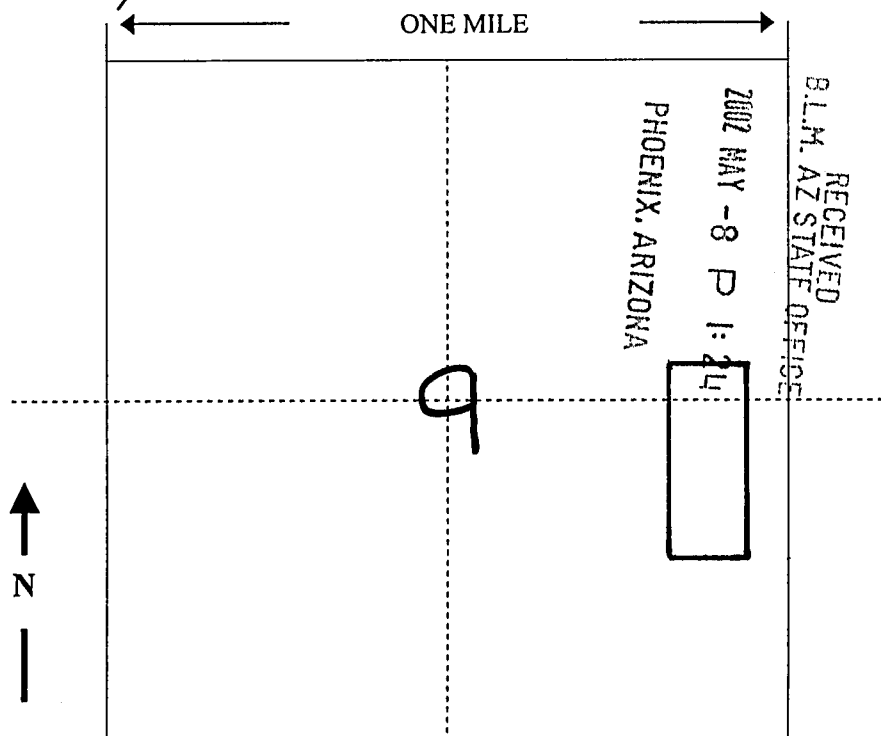
DATED AND POSTED on the ground this 13<sup>th</sup> day of February, 2002.

LOCATOR: Phoenix Cement Company

By: Verle C. Martz  
Verle C. Martz

Map Scale: 1 inch = 1500 feet

Township 16 North  
Range 2 East  
Section(s) 9  
Quarter Section northeast  
1/4 of the southeast 1/4  
and the southeast 1/4 of  
the northeast 1/4



AMB 356288

449192 BK 3917 PG 534  
Pavapai County  
Patsy Jenney-Colon, Recorder  
04/11/2002 03:42P PAGE 1 OF 2  
PHOENIX CEMENT COMPANY  
RECORDING FEE 5.00  
SURCHARGE 8.00  
POSTAGE 1.00

FEE
\$5
\$40
\$5
\$1
14
\$56

When Recorded. MAIL TO:

Jim Wells  
Phoenix Cement Co  
PO Box 428  
3000 W. CEMENT PLANT ROAD  
Clarkdale, AZ 86324

Notice of Mining Claim

RECEIVED  
B.L.M. AZ STATE OFFICE  
2002 MAY -8 P 1:24  
PHOENIX, ARIZONA

AMC 356289

**LOCATION NOTICE AND MAP FOR A LODE MINING CLAIM**

NOTICE IS HEREBY GIVEN that the Salt River #15A lode mining claim has been located by Phoenix Cement Company, whose current mailing address is: PO Box 428, Clarkdale, AZ 86324.

The general course of this claim is north - south and it is situated in the Verde Mining District, Yavapai County, Arizona.

This claim is 1,320 feet in length and 310 feet in width. This claim runs from the monument, on which this location notice is posted, approximately 20 feet in a south direction to the south end line and 1,300 feet in a north direction to the north end line. The type of location monument is: 2"x2"x8' Post with Rock Monument. This claim is marked by six monuments, one at each corner and one at the center of each end line of the claim. The type of corner and centerline monuments are: 2"x2"x8' Post with Rock Monument.

The bearing and distance between the corners of this claim are described as follows: 20 feet in a south direction and 155 feet in a east direction from the location monument on which this notice is posted to the point of beginning, being the southeast corner of the claim, then 1,320 feet in a north direction to the northeast corner, then 310 feet in a west direction to the northwest corner, then 1,320 feet in a south direction to the southwest corner, and then 155 feet in a east direction to the point of beginning.

The location monument on which this notice is posted is situated within Section 9, Township 16 North, Range 2 East, Gila and Salt River Baseline and Meridian, Arizona. This claim encompasses portions of the following quarter section(s), section(s), Township(s) and Range(s) northeast 1/4 of the southeast 1/4 of Section 9, T16N, R2E, Gila and Salt River Baseline and Meridian, Arizona and consists of approximately 9.39 acres.

The locality of this claim with reference to some natural object or permanent monument and additional information (if any) concerning its locality are as follows: The southeast corner of the Salt River # 15A claim is 0 feet west and 1,375 feet north from the southeast corner of Section 9, Gila and Salt River Baseline and Meridian, Arizona.

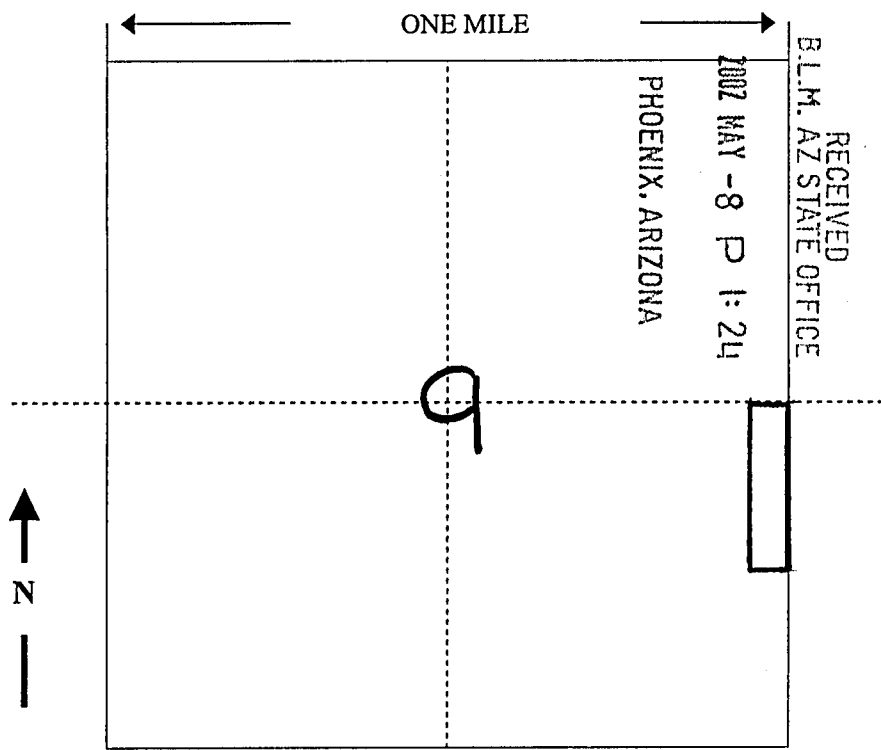
DATED AND POSTED on the ground this 13<sup>th</sup> day of February, 2002.

LOCATOR: Phoenix Cement Company

By: Verle C. Martz  
Verle C. Martz

Map Scale: 1 inch = 1500 feet

Township 16 North  
Range 2 East  
Section(s) 9  
Quarter Section northeast  
1/4 of the southeast 1/4



AMC 356289



449193 BK 3917 PG 535  
avapai County  
Patsy Jenney-Colon, Recorder  
04/11/2002 03:42P PAGE 1 OF 2  
PHOENIX CEMENT COMPANY  
RECORDING FEE 5.00  
SURCHARGE 8.00  
POSTAGE 1.00

FEE
\$ 5
\$4 8
\$5
\$1
4
\$08

When Recorded. MAIL TO:

Jim Wells  
Phoenix Cement Co  
PO Box 428  
3000 W. CEMENT PLANT ROAD  
Clarkdale, AZ 86324

Notice of Mining Claim

RECEIVED  
B.L.M. AZ STATE OFFICE  
2002 MAY -8 P 1:24  
PHOENIX, ARIZONA

AMC 356290

**LOCATION NOTICE AND MAP FOR A LODE MINING CLAIM**

NOTICE IS HEREBY GIVEN that the Salt River #17 lode mining claim has been located by Phoenix Cement Company, whose current mailing address is: PO Box 428, Clarkdale, AZ 86324.

The general course of this claim is north to south and it is situated in the Verde Mining District, Yavapai County, Arizona.

This claim is 1,500 feet in length and 600 feet in width. This claim runs from the monument, on which this location notice is posted, approximately 20 feet in a north direction to the north end line and 1,480 feet in a south direction to the south end line. The type of location monument is: 2"x2"x8' Post with Rock Monument. This claim is marked by six monuments, one at each corner and one at the center of each end line of the claim. The type of corner and centerline monuments are: 2"x2"x8' Post with Rock Monument.

The bearing and distance between the corners of this claim are described as follows: 20 feet in a north direction and 300 feet in a east direction from the location monument on which this notice is posted to the point of beginning, being the northeast corner of the claim, then 1,500 feet in a south direction to the southeast corner, then 600 feet in a west direction to the southwest corner, then 1,500 feet in a north direction to the northwest corner, and then 600 feet in a east direction to the point of beginning.

The location monument on which this notice is posted is situated within Section 3, Township 16N, Range 2E, Gila and Salt River Baseline and Meridian, Arizona. This claim encompasses portions of the following quarter section(s), section(s), Township(s) and Range(s) southwest 1/4 of the southeast 1/4 of Section 3 and the northwest 1/4 of the northeast 1/4 of Section 10, T16N, R2E, Gila and Salt River Baseline and Meridian, Arizona and consists of approximately 20.66 acres.

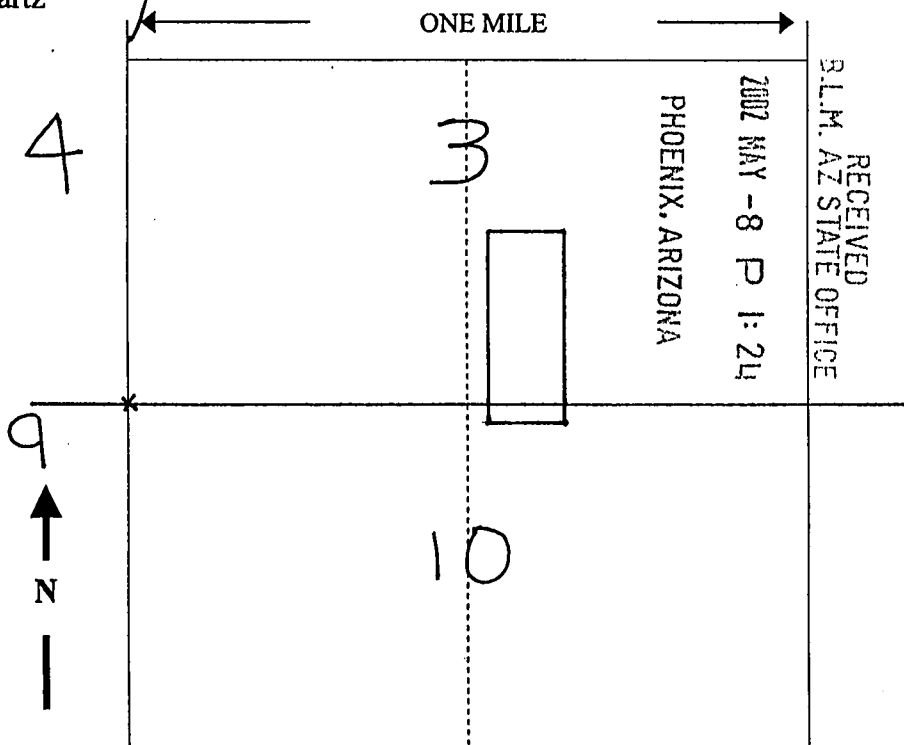
The locality of this claim with reference to some natural object or permanent monument and additional information (if any) concerning its locality are as follows: the northwest corner of the Salt River #17 claim is located 2,780 feet east and 1,350 feet north of the common section corner for sections 3, 4, 9, and 10, T16N, R2E, Gila and Salt River Baseline and Meridian, Arizona.

DATED AND POSTED on the ground this 26<sup>th</sup> day of February, 2002.

LOCATOR: Phoenix Cement Company  
By: Verle C. Martz  
Verle C. Martz

Map Scale: 1 inch = 1500 feet

Township 16N  
Range 2E  
Section(s) 3, 10  
Quarter Section  
southwest 1/4 of the southeast 1/4 of Section 3 and the northwest 1/4 of the northeast 1/4 of Section 10



356290

449194 BK 3917 PG 536  
Tavapai County  
Patsy Jenney-Colon, Recorder  
04/11/2002 03:42P PAGE 1 OF 2  
PHOENIX CEMENT COMPANY  
RECORDING FEE 5.00  
SURCHARGE 8.00  
POSTAGE 1.00

FEE
\$5
\$48
\$5
✓
\$1
14
\$05

When Recorded. MAIL TO:

Jim Wells  
Phoenix Cement Co  
PO Box 428  
3000 W. CEMENT PLANT ROAD  
Clarkdale, AZ 86324

Notice of Mining Claim

RECEIVED  
B.L.M. AZ STATE OFFICE  
2002 MAY -8 P 1:24  
PHOENIX, ARIZONA

AMC 356290

**LOCATION NOTICE AND MAP FOR A LODE MINING CLAIM**

NOTICE IS HEREBY GIVEN that the Salt River #18 lode mining claim has been located by Phoenix Cement Company, whose current mailing address is: PO Box 428, Clarkdale, AZ 86324.

The general course of this claim is north to south and it is situated in the Verde Mining District, Yavapai County, Arizona.

This claim is 1,500 feet in length and 600 feet in width. This claim runs from the monument, on which this location notice is posted, approximately 20 feet in a south direction to the south end line and 1,480 feet in a north direction to the north end line. The type of location monument is: 2"x2"x8' Post with Rock Monument. This claim is marked by six monuments, one at each corner and one at the center of each end line of the claim. The type of corner and centerline monuments are: 2"x2"x8' Post with Rock Monument.

The bearing and distance between the corners of this claim are described as follows: 20 feet in a south direction and 300 feet in a east direction from the location monument on which this notice is posted to the point of beginning, being the southeast corner of the claim, then 1,500 feet in a north direction to the northeast corner, then 600 feet in a west direction to the northwest corner, then 1,500 feet in a south direction to the southwest corner, and then 600 feet in a east direction to the point of beginning.

The location monument on which this notice is posted is situated within Section 3, Township 16N, Range 2E, Gila and Salt River Baseline and Meridian, Arizona. This claim encompasses portions of the following quarter section(s), section(s), Township(s) and Range(s) SE 1/4 of the NW 1/4, NE 1/4 of the SW 1/4, SW 1/4 of the NE 1/4, and the NW 1/4 of the SE 1/4 of Section 3, T16N, R2E, Gila and Salt River Baseline and Meridian, Arizona and consists of approximately 20.66 acres.

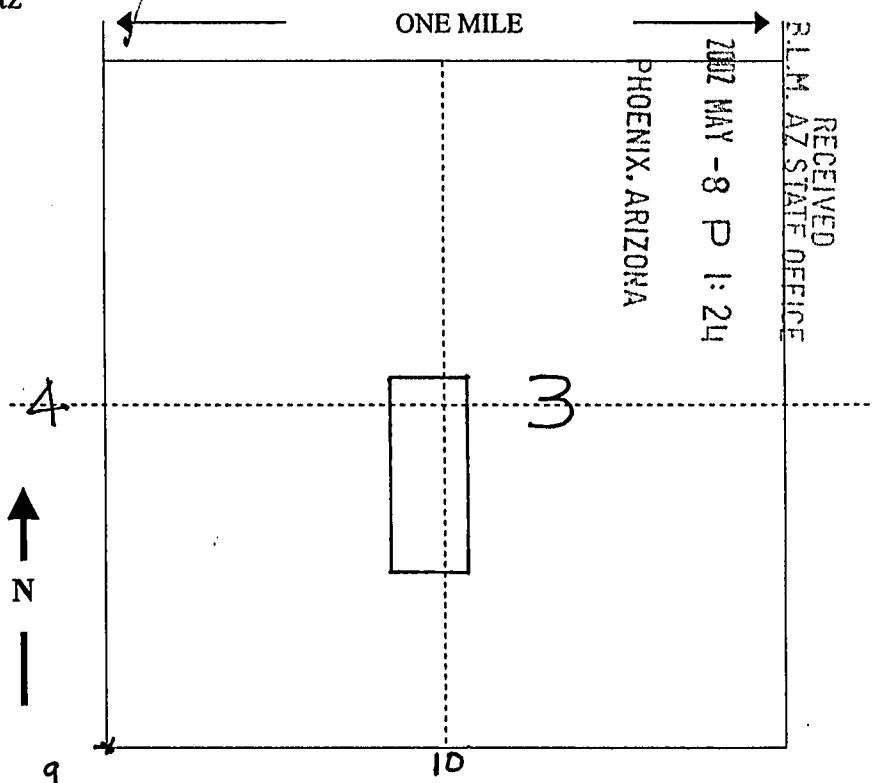
The locality of this claim with reference to some natural object or permanent monument and additional information (if any) concerning its locality are as follows: the southwest corner of the Salt River #18 claim lies 2,180 feet east and 1,350 feet north of the common section corner for Sections 3, 4, 9, and 10, T16N, R2E, Gila and Salt River Baseline and Meridian, AZ.

DATED AND POSTED on the ground this 26<sup>th</sup> day of February, 2002.

LOCATOR: Phoenix Cement Company  
By: Verle C. Martz

Map Scale: 1 inch = 1500 feet

Township 16N  
Range 2E  
Section(s) 3  
Quarter Section SE 1/4 of the NW 1/4, NE 1/4 of the SW 1/4, SW 1/4 of the NE 1/4, and the NW 1/4 of the SE 1/4 of Section 3



35629

When Recorded. MAIL TO:

Jim Wells  
Phoenix Cement Co  
PO Box 428  
3000 W. Cement Plant Road  
Clarkdale, AZ 86324

FEE
\$ 5
\$ 8
\$ 5
✓
\$ 1
14
\$ 35

449195 BK 3917 PG 537  
 Yavapai County  
 Patsy Jenney-Colon, Recorder  
 04/11/2002 03:42P PAGE 1 OF 2  
 PHOENIX CEMENT COMPANY  
 RECORDING FEE 5.00  
 SURCHARGE 8.00  
 POSTAGE 1.00

Notice of Mining Claim

RECEIVED  
 B.L.M. AZ STATE OFFICE  
 2002 MAY -8 P 1:24  
 PHOENIX, ARIZONA

**LOCATION NOTICE AND MAP FOR A LODE MINING CLAIM**

NOTICE IS HEREBY GIVEN that the Salt River #19 lode mining claim has been located by Phoenix Cement Company, whose current mailing address is: PO Box 428, Clarkdale, AZ 86324.

The general course of this claim is north to south and it is situated in the Verde Mining District, Yavapai County, Arizona.

This claim is 1,500 feet in length and 600 feet in width. This claim runs from the monument, on which this location notice is posted, approximately 20 feet in a north direction to the north end line and 1,480 feet in a south direction to the south end line. The type of location monument is: 2"x2"x8' Post with Rock Monument. This claim is marked by six monuments, one at each corner and one at the center of each end line of the claim. The type of corner and centerline monuments are: 2"x2"x8' Post with Rock Monument.

The bearing and distance between the corners of this claim are described as follows: 20 feet in a north direction and 300 feet in a east direction from the location monument on which this notice is posted to the point of beginning, being the northeast corner of the claim, then 1,500 feet in a south direction to the southeast corner, then 600 feet in a west direction to the southwest corner, then 1,500 feet in a north direction to the northwest corner, and then 600 feet in a east direction to the point of beginning.

The location monument on which this notice is posted is situated within Section 3, Township 16N, Range 2E, Gila and Salt River Baseline and Meridian, Arizona. This claim encompasses portions of the following quarter section(s), section(s), Township(s) and Range(s) SE 1/4 and NE 1/4 of the southwest 1/4 and SW 1/4 and NW 1/4 of the southeast 1/4 of Section 3; NE 1/4 of the northwest 1/4 and NW 1/4 of the northeast 1/4 of Section 10, T16N, R2E, Gila and Salt River Baseline and Meridian, Arizona and consists of approximately 20.66 acres.

The locality of this claim with reference to some natural object or permanent monument and additional information (if any) concerning its locality are as follows: the northwest corner of the Salt River #19 claim lies 2,180 feet east and 1,350 feet north of the common section corner for Sections 3, 4, 9, and 10, T16N, R2E, Gila and Salt River Baseline and Meridian, AZ.

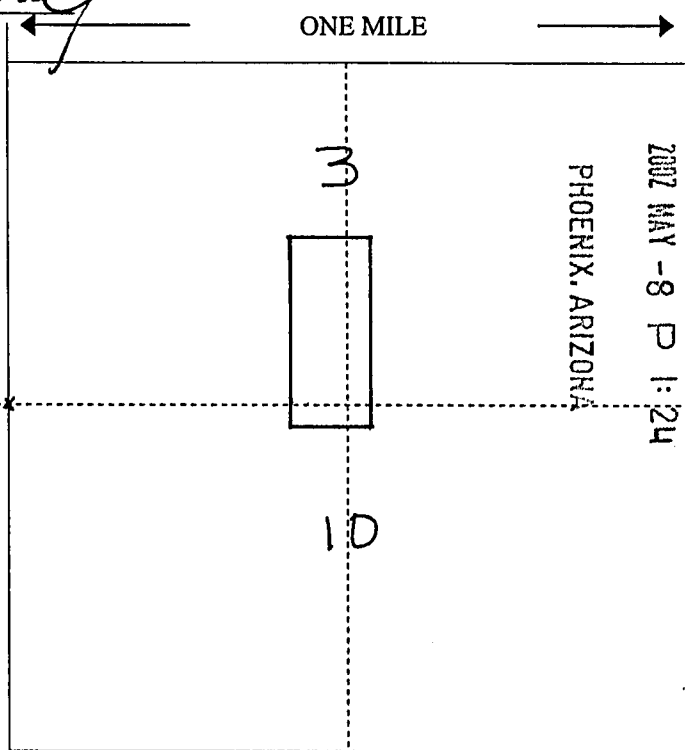

DATED AND POSTED on the ground this 26<sup>th</sup> day of February, 2002.

LOCATOR: Phoenix Cement Company

Map Scale: 1 inch = 1500 feet

By: Verle C. Martz  
Verle C. Martz

Township 16N  
Range 2E  
Section(s) 3, 10  
Quarter Section SE 1/4  
and NE 1/4 of the  
southwest 1/4 and SW  
1/4 and NW 1/4 of the  
southeast 1/4 of Section  
3; NE 1/4 of the  
northwest 1/4 and NW  
1/4 of the northeast 1/4 of  
Section 10



AMC 356292

449196 BK 3917 PG 538  
Tavapai County  
Patsy Jenner-Colon, Recorder  
04/11/2002 03:42P PAGE 1 OF 2  
PHOENIX CEMENT COMPANY  
RECORDING FEE 5.00  
SURCHARGE 8.00  
POSTAGE 1.00

FEE
\$ 5
\$ 8
\$ 5
✓
\$ 1
14
\$ SE

When Recorded. MAIL TO:

Jim Wells  
Phoenix Cement Co  
PO Box 428  
3000 W. CEMENT PLANT ROAD  
Clarkdale, AZ 86324

Notice of Mining Claim

RECEIVED  
B.L.M. AZ STATE OFFICE  
2002 MAY -8 P 1:24  
PHOENIX, ARIZONA

AMC 356293



**LOCATION NOTICE AND MAP FOR A LODE MINING CLAIM**

NOTICE IS HEREBY GIVEN that the Salt River #20 lode mining claim has been located by Phoenix Cement Company, whose current mailing address is: PO Box 428, Clarkdale, AZ 86324.

The general course of this claim is north to south and it is situated in the Verde Mining District, Yavapai County, Arizona.

This claim is 1,500 feet in length and 600 feet in width. This claim runs from the monument, on which this location notice is posted, approximately 20 feet in a south direction to the south end line and 1,480 feet in a north direction to the north end line. The type of location monument is: 2"x2"x8' Post with Rock Monument. This claim is marked by six monuments, one at each corner and one at the center of each end line of the claim. The type of corner and centerline monuments are: 2"x2"x8' Post with Rock Monument.

The bearing and distance between the corners of this claim are described as follows: 20 feet in a south direction and 300 feet in a east direction from the location monument on which this notice is posted to the point of beginning, being the southeast corner of the claim, then 1,500 feet in a north direction to the northeast corner, then 600 feet in a west direction to the northwest corner, then 1,500 feet in a south direction to the southwest corner, and then 600 feet in a east direction to the point of beginning.

The location monument on which this notice is posted is situated within Section 3, Township 16N, Range 2E, Gila and Salt River Baseline and Meridian, Arizona. This claim encompasses portions of the following quarter section(s), section(s), Township(s) and Range(s) northeast 1/4 of the southwest 1/4 and southeast 1/4 of the northwest 1/4 of Section 3, T16N, R2E, Gila and Salt River Baseline and Meridian, Arizona and consists of approximately 20.66 acres.

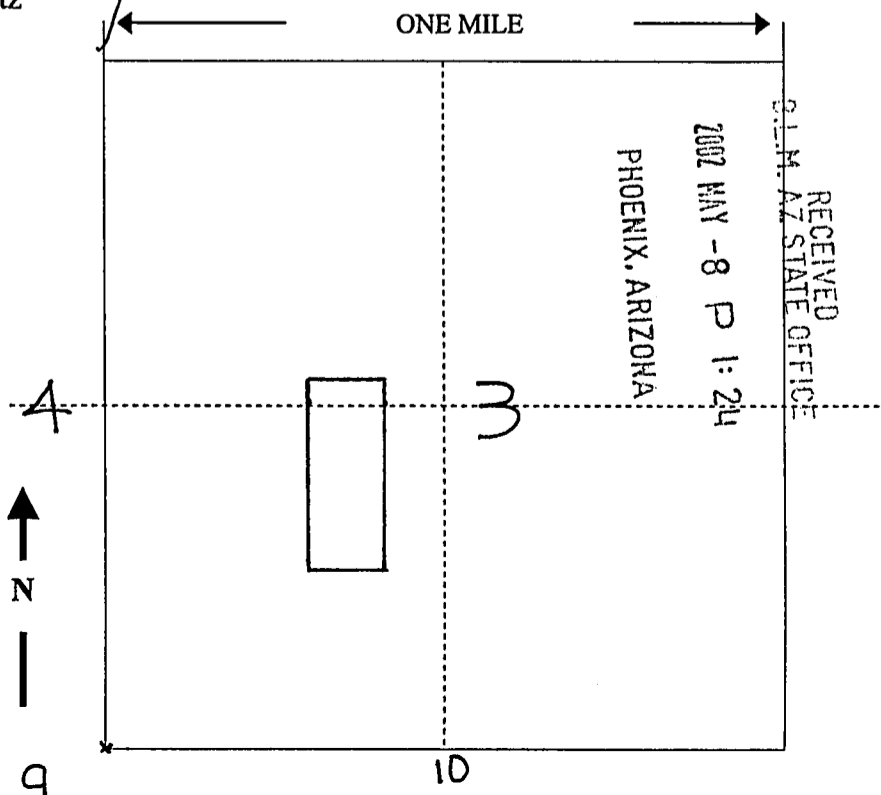
The locality of this claim with reference to some natural object or permanent monument and additional information (if any) concerning its locality are as follows: the southeast corner of the Salt River #20 claim lies 2,180 feet east and 1,350 feet north of the common section corner for Sections 3, 4, 9, and 10, T16N, R2E, Gila and Salt River Baseline and Meridian, AZ.

DATED AND POSTED on the ground this 26<sup>th</sup> day of February, 2002.

LOCATOR: Phoenix Cement Company  
By: Verle C. Martz  
Verle C. Martz

Map Scale: 1 inch = 1500 feet

Township 16N  
Range 2E  
Section(s) 3  
Quarter Section northeast 1/4 of the southwest 1/4 and southeast 1/4 of the northwest 1/4 of Section 3



3449197 BK 3917 PG 539  
Pavai County  
Patsy Jenney-Colon, Recorder  
04/11/2002 03:42P PAGE 1 OF 2  
PHOENIX CEMENT COMPANY  
RECORDING FEE 5.00  
SURCHARGE 8.00  
POSTAGE 1.00

FEE
\$5
\$4
\$5
\$1
14
\$5

When Recorded. MAIL TO:

Jim Wells  
Phoenix Cement Co  
PO Box 428  
3000 W. Cement Plant Road  
Clarkdale, AZ 86324

Notice of Mining Claim

RECEIVED  
B.L.M. AZ STATE OFFICE  
2002 MAY -8 P 1:24  
PHOENIX, ARIZONA

AMC 356294

**LOCATION NOTICE AND MAP FOR A LODE MINING CLAIM**

NOTICE IS HEREBY GIVEN that the Salt River #21 lode mining claim has been located by Phoenix Cement Company, whose current mailing address is: PO Box 428, Clarkdale, AZ 86324.

The general course of this claim is north to south and it is situated in the Verde Mining District, Yavapai County, Arizona.

This claim is 1,500 feet in length and 600 feet in width. This claim runs from the monument, on which this location notice is posted, approximately 20 feet in a north direction to the north end line and 1,480 feet in a south direction to the south end line. The type of location monument is: 2"x2"x8' Post with Rock Monument. This claim is marked by six monuments, one at each corner and one at the center of each end line of the claim. The type of corner and centerline monuments are: 2"x2"x8' Post with Rock Monument.

The bearing and distance between the corners of this claim are described as follows: 20 feet in a north direction and 300 feet in a east direction from the location monument on which this notice is posted to the point of beginning, being the northeast corner of the claim, then 1,500 feet in a south direction to the southeast corner, then 600 feet in a west direction to the southwest corner, then 1,500 feet in a north direction to the northwest corner, and then 600 feet in a east direction to the point of beginning.

The location monument on which this notice is posted is situated within Section 3, Township 16N, Range 2E, Gila and Salt River Baseline and Meridian, Arizona. This claim encompasses portions of the following quarter section(s), section(s), Township(s) and Range(s) SE 1/4 and NE 1/4 of the SW 1/4 of Section 3 and NE 1/4 of the NW 1/4 of Section 10, T16N, R2E, Gila and Salt River Baseline and Meridian, Arizona and consists of approximately 20.66 acres.

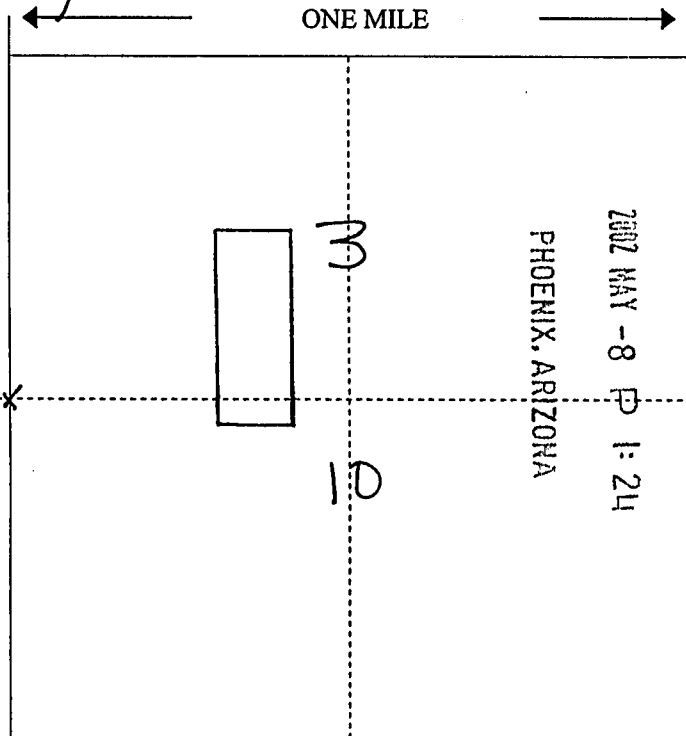
The locality of this claim with reference to some natural object or permanent monument and additional information (if any) concerning its locality are as follows: the northeast corner of the Salt River #21 claim lies 2,180 feet east and 1,350 feet north of the common section corner for Sections 3, 4, 9, and 19, Gila and Salt River Baseline and Meridian, AZ.

DATED AND POSTED on the ground this 26<sup>th</sup> day of February, 2002.

LOCATOR: Phoenix Cement Company  
By: Verle C. Martz

Map Scale: 1 inch = 1500 feet

Township 16N  
Range 2E  
Section(s) 3 and 10  
Quarter Section SE 1/4  
and NE 1/4 of the SW 1/4  
of Section 3 and NE 1/4  
of the NW 1/4 of  
Section 10



AMC 356294

49198 BK 3917 PG 540

Maricopa County

Patsy Jenney-Colon, Recorder  
04/11/2002 03:42P PAGE 1 OF 2

PHOENIX CEMENT COMPANY  
RECORDING FEE 5.00  
SURCHARGE 8.00  
POSTAGE 1.00

When Recorded. MAIL TO:

Jim Wells  
Phoenix Cement Co  
PO Box 428  
3000 W. CEMENT PLANT ROAD  
Clarkdale, AZ 86324

FEE
\$ 5
\$4 8
\$5
✓
\$1
14
\$ 50

Notice of Mining Claim

RECEIVED  
B.L.M. AZ STATE OFFICE  
2002 MAY -8 P 1:24  
PHOENIX, ARIZONA

AMC 356295

449193 BK 3917 PG 535  
avapai County  
Patsy Jenney-Colon, Recorder  
04/11/2002 03:42P PAGE 1 OF 2  
PHOENIX CEMENT COMPANY  
RECORDING FEE 5.00  
SURCHARGE 8.00  
POSTAGE 1.00

FEE
\$ 5
\$4 8
\$5
\$1
4
\$08

When Recorded. MAIL TO:

Jim Wells  
Phoenix Cement Co  
PO Box 428  
3000 W. CEMENT PLANT ROAD  
Clarkdale, AZ 86324

Notice of Mining Claim

RECEIVED  
B.L.M. AZ STATE OFFICE  
2002 MAY -8 P 1:24  
PHOENIX, ARIZONA

AMC 356290

3449197 BK 3917 PG 539  
Pavai County  
Patsy Jenney-Colon, Recorder  
04/11/2002 03:42P PAGE 1 OF 2  
PHOENIX CEMENT COMPANY  
RECORDING FEE 5.00  
SURCHARGE 8.00  
POSTAGE 1.00

FEE
\$5
\$4
\$5
\$1
14
\$5

When Recorded. MAIL TO:

Jim Wells  
Phoenix Cement Co  
PO Box 428  
3000 W. Cement Plant Road  
Clarkdale, AZ 86324

Notice of Mining Claim

RECEIVED  
B.L.M. AZ STATE OFFICE  
2002 MAY -8 P 1:24  
PHOENIX, ARIZONA

AMC 356294

49198 BK 3917 PG 540

Maricopa County

Patsy Jenney-Colon, Recorder  
04/11/2002 03:42P PAGE 1 OF 2

PHOENIX CEMENT COMPANY  
RECORDING FEE 5.00  
SURCHARGE 8.00  
POSTAGE 1.00

When Recorded. MAIL TO:

Jim Wells  
Phoenix Cement Co  
PO Box 428  
3000 W. CEMENT PLANT ROAD  
Clarkdale, AZ 86324

FEE
\$ 5
\$4 8
\$5
✓
\$1
14
\$ 50

Notice of Mining Claim

RECEIVED  
B.L.M. AZ STATE OFFICE  
2002 MAY -8 P 1:24  
PHOENIX, ARIZONA

AMC 356295



**LOCATION NOTICE AND MAP FOR A LODE MINING CLAIM**

NOTICE IS HEREBY GIVEN that the Salt River #22 lode mining claim has been located by Phoenix Cement Company, whose current mailing address is: PO Box 428, Clarkdale, AZ 86324.

The general course of this claim is north to south and it is situated in the Verde Mining District, Yavapai County, Arizona.

This claim is 1,500 feet in length and 600 feet in width. This claim runs from the monument, on which this location notice is posted, approximately 20 feet in a south direction to the south end line and 1,480 feet in a north direction to the north end line. The type of location monument is: 2"x2"x8' Post with Rock Monument. This claim is marked by six monuments, one at each corner and one at the center of each end line of the claim. The type of corner and centerline monuments are: 2"x2"x8' Post with Rock Monument.

The bearing and distance between the corners of this claim are described as follows: 20 feet in a south direction and 300 feet in a east direction from the location monument on which this notice is posted to the point of beginning, being the southeast corner of the claim, then 1,500 feet in a north direction to the northeast corner, then 600 feet in a west direction to the northwest corner, then 1,500 feet in a south direction to the southwest corner, and then 600 feet in a east direction to the point of beginning.

The location monument on which this notice is posted is situated within Section 3, Township 16N, Range 2E, Gila and Salt River Baseline and Meridian, Arizona. This claim encompasses portions of the following quarter section(s), section(s), Township(s) and Range(s) northwest 1/4 and northeast 1/4 of the southwest 1/4 and southeast 1/4 and southwest 1/4 of the northwest 1/4 of Section 3, T16N, R2E, Gila and Salt River Baseline and Meridian, Arizona and consists of approximately 20.66 acres.

The locality of this claim with reference to some natural object or permanent monument and additional information (if any) concerning its locality are as follows: the southwest corner of the Salt River #22 claim lies 980 feet east and 1,350 feet north of the common section corner for Sections 3, 4, 9, and 10, T16N, R2E, Gila and Salt River Baseline and Meridian, AZ.

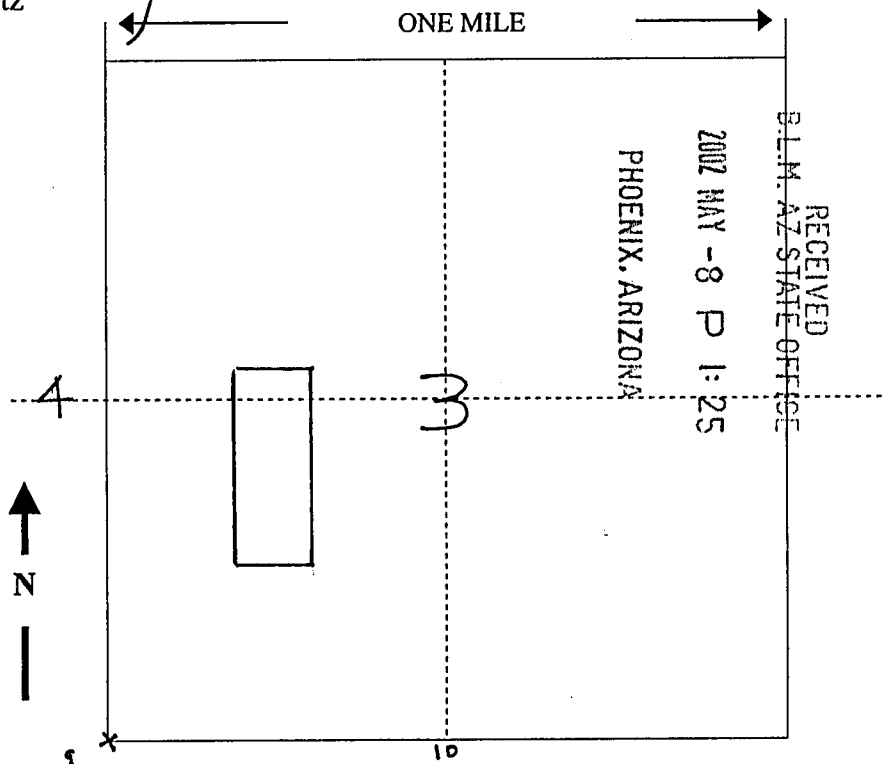
DATED AND POSTED on the ground this 25<sup>th</sup> day of February, 2002.

LOCATOR: Phoenix Cement Company

By: Verle C. Martz  
Verle C. Martz

Map Scale: 1 inch = 1500 feet

Township 16N  
Range 2E  
Section(s) 3  
Quarter Section  
northwest 1/4 and  
northeast 1/4 of the  
southwest 1/4 and  
southeast 1/4 and  
southwest 1/4 of the  
northwest 1/4 of  
Section 3



AMC 356295

3449199 BK 3917 PG 541  
Maricopa County  
Letsy Jenney-Colon, Recorder  
04/11/2002 03:42P PAGE 1 OF 2  
PHOENIX CEMENT COMPANY  
RECORDING FEE 5.00  
SURCHARGE 8.00  
POSTAGE 1.00

When Recorded. MAIL TO:

Jim Wells  
Phoenix Cement Co  
PO Box 428  
3000 W. Cement Plant Road  
Clarkdale, AZ 86324

FEE
\$ 5
\$4 8
\$5
✓
\$1
14
\$ 8

Notice of Mining Claim

RECEIVED  
B.L.M. AZ STATE OFFICE  
2002 MAY -8 P 1:25  
PHOENIX, ARIZONA

AMC 356296

**LOCATION NOTICE AND MAP FOR A LODE MINING CLAIM**

NOTICE IS HEREBY GIVEN that the Salt River #23 lode mining claim has been located by Phoenix Cement Company, whose current mailing address is: PO Box 428, Clarkdale, AZ 86324.

The general course of this claim is north to south and it is situated in the Verde Mining District, Yavapai County, Arizona.

This claim is 1,500 feet in length and 600 feet in width. This claim runs from the monument, on which this location notice is posted, approximately 20 feet in a north direction to the north end line and 1,480 feet in a south direction to the south end line. The type of location monument is: 2"x2"x8' Post with Rock Monument. This claim is marked by six monuments, one at each corner and one at the center of each end line of the claim. The type of corner and centerline monuments are: 2"x2"x8' Post with Rock Monument.

The bearing and distance between the corners of this claim are described as follows: 20 feet in a north direction and 300 feet in a east direction from the location monument on which this notice is posted to the point of beginning, being the northeast corner of the claim, then 1,500 feet in a south direction to the southeast corner, then 600 feet in a west direction to the southwest corner, then 1,500 feet in a north direction to the northwest corner, and then 600 feet in a east direction to the point of beginning.

The location monument on which this notice is posted is situated within Section 3, Township 16N, Range 2E, Gila and Salt River Baseline and Meridian, Arizona. This claim encompasses portions of the following quarter section(s), section(s), Township(s) and Range(s) SE 1/4, SW 1/4, NE 1/4, and NW 1/4 of the southwest 1/4 of Section 3 and NE 1/4 and NW 1/4 of the northwest 1/4 of Section 10, T16N, R2E, Gila and Salt River Baseline and Meridian, Arizona and consists of approximately 20.66 acres.

The locality of this claim with reference to some natural object or permanent monument and additional information (if any) concerning its locality are as follows: the northwest corner of the Salt River #23 claim lies 980 feet east and 1,350 feet north of the common section corner for Sections 3, 4, 9, and 10, T16N, R2E, Gila and Salt River Baseline and Meridan, AZ.

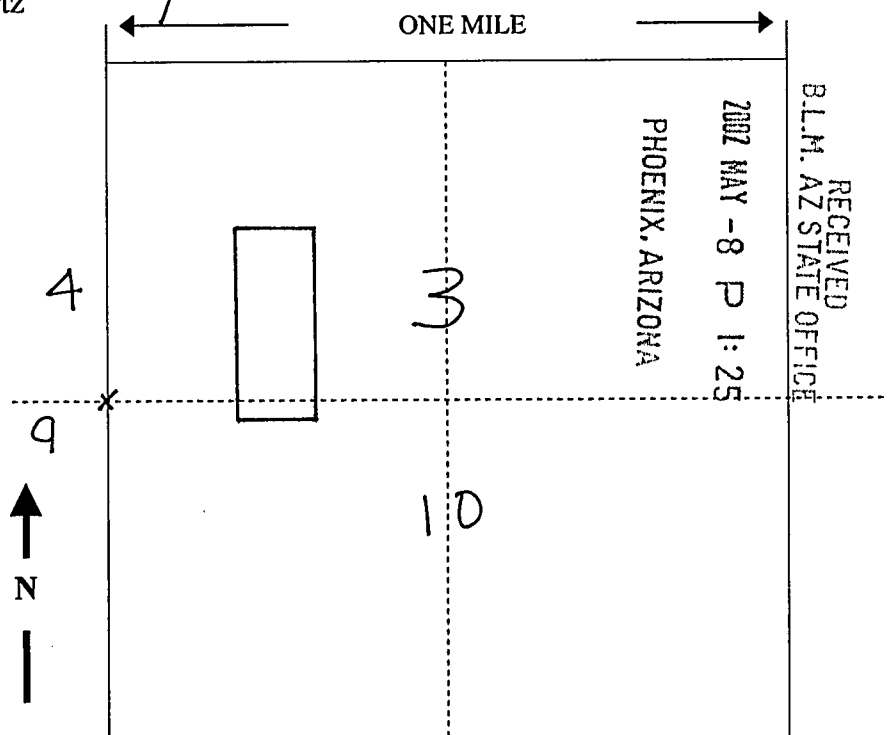
DATED AND POSTED on the ground this 25<sup>th</sup> day of February, 2002.

LOCATOR: Phoenix Cement Company

By: Verle C. Martz  
Verle C. Martz

Map Scale: 1 inch = 1500 feet

Township 16N  
Range 2E  
Section(s) 3 and 10  
Quarter Section SE 1/4, SW 1/4, NE 1/4, and NW 1/4 of the southwest 1/4 of Section 3 and NE 1/4 and NW 1/4 of the northwest 1/4 of Section 10



356296

Maricopa County  
Patsy Jenney-Colon, Recorder  
04/11/2002 03:42P PAGE 1 OF 2  
PHOENIX CEMENT COMPANY  
RECORDING FEE 5.00  
SURCHARGE 8.00  
POSTAGE 1.00

FEE
\$5
\$48
\$5
\$1
14
SE

When Recorded. MAIL TO:

Jim Wells  
Phoenix Cement Co  
PO Box 428  
3000 W. Cement Plant Road  
Clarkdale, AZ 86324

Notice of Mining Claim

RECEIVED  
S.L.M. AZ STATE OFFICE  
2002 MAY -8 P 1:25  
PHOENIX, ARIZONA

AMC 356297

**LOCATION NOTICE AND MAP FOR A LODE MINING CLAIM**

NOTICE IS HEREBY GIVEN that the Salt River #24 lode mining claim has been located by Phoenix Cement Company, whose current mailing address is: PO Box 428, Clarkdale, AZ 86324.

The general course of this claim is north to south and it is situated in the Verde Mining District, Yavapai County, Arizona.

This claim is 1,500 feet in length and 600 feet in width. This claim runs from the monument, on which this location notice is posted, approximately 20 feet in a south direction to the south end line and 1,480 feet in a north direction to the north end line. The type of location monument is: 2"x2"x8' Post with Rock Monument. This claim is marked by six monuments, one at each corner and one at the center of each end line of the claim. The type of corner and centerline monuments are: 2"x2"x8' Post with Rock Monument.

The bearing and distance between the corners of this claim are described as follows: 20 feet in a south direction and 300 feet in a east direction from the location monument on which this notice is posted to the point of beginning, being the southeast corner of the claim, then 1,500 feet in a north direction to the northeast corner, then 600 feet in a west direction to the northwest corner, then 1,500 feet in a south direction to the southwest corner, and then 600 feet in a east direction to the point of beginning.

The location monument on which this notice is posted is situated within Section 3, Township 16N, Range 2E, Gila and Salt River Baseline and Meridian, Arizona. This claim encompasses portions of the following quarter section(s), section(s), Township(s) and Range(s) northwest 1/4 of the southwest 1/4 and southwest 1/4 of the northwest 1/4 of Section 3, T16N, R2E, Gila and Salt River Baseline and Meridian, Arizona and consists of approximately 20.66 acres.

The locality of this claim with reference to some natural object or permanent monument and additional information (if any) concerning its locality are as follows: the southeast corner of the Salt River #24 claim lies 980 feet and 1,350 feet north of the common section corner for Sections 3, 4, 9, and 10, T16N, R2E, Gila and Salt River Baseline and Meridian, AZ.

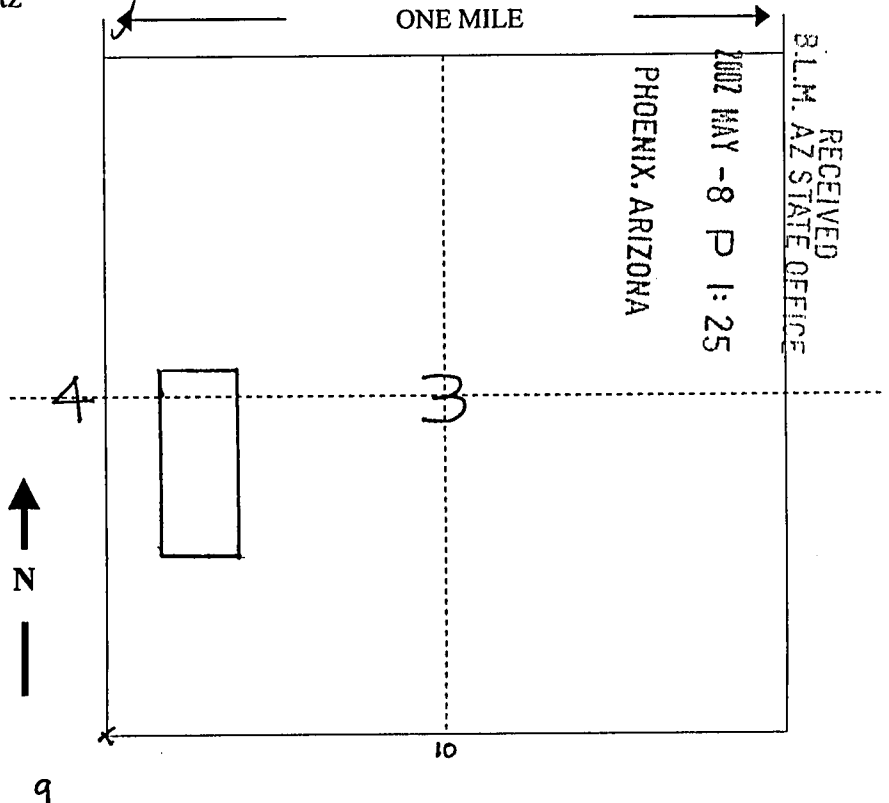
DATED AND POSTED on the ground this 25<sup>th</sup> day of February, 2002.

LOCATOR: Phoenix Cement Company

By: Verle C. Martz  
Verle C. Martz

Map Scale: 1 inch = 1500 feet

Township 16N  
Range 2E  
Section(s) 3  
Quarter Section  
northwest 1/4 of the southwest 1/4 and southwest 1/4 of the northwest 1/4 of Section 3



AMC 356297

Maricopa County

Patsy Jenney-Colon, Recorder  
04/11/2002 03:42P PAGE 1 OF 2

PHOENIX CEMENT COMPANY  
RECORDING FEE 5.00  
SURCHARGE 8.00  
POSTAGE 1.00

FEE
\$5
\$48
\$5
✓
\$1
14
\$85

When Recorded. MAIL TO:

Jim Wells  
Phoenix Cement Co  
PO Box 428  
3000 W. CEMENT PLANT ROAD  
Clarkdale, AZ 86324

Notice of Mining Claim

RECEIVED  
B.L.M. AZ STATE OFFICE  
2002 MAY -8 P 1:25  
PHOENIX, ARIZONA

### LOCATION NOTICE AND MAP FOR A LODE MINING CLAIM

NOTICE IS HEREBY GIVEN that the Salt River #25 lode mining claim has been located by Phoenix Cement Company, whose current mailing address is: PO Box 428, Clarkdale, AZ 86324.

The general course of this claim is north to south and it is situated in the Verde Mining District, Yavapai County, Arizona.

This claim is 1,500 feet in length and 600 feet in width. This claim runs from the monument, on which this location notice is posted, approximately 20 feet in a north direction to the north end line and 1,480 feet in a south direction to the south end line. The type of location monument is: 2"x2"x8' Post with Rock Monument. This claim is marked by six monuments, one at each corner and one at the center of each end line of the claim. The type of corner and centerline monuments are: 2"x2"x8' Post with Rock Monument.

The bearing and distance between the corners of this claim are described as follows: 20 feet in a north direction and 300 feet in a east direction from the location monument on which this notice is posted to the point of beginning, being the northeast corner of the claim, then 1,500 feet in a south direction to the southeast corner, then 600 feet in a west direction to the southwest corner, then 1,500 feet in a north direction to the northwest corner, and then 600 feet in a east direction to the point of beginning.

The location monument on which this notice is posted is situated within Section 3, Township 16N, Range 2E, Gila and Salt River Baseline and Meridian, Arizona. This claim encompasses portions of the following quarter section(s), section(s), Township(s) and Range(s) SW 1/4 and NW 1/4 of the southwest 1/4 of Section 3 and NW 1/4 of the northwest 1/4 of Section 10, T16N, R2E, Gila and Salt River Baseline and Meridian, Arizona and consists of approximately 20.66 acres.

The locality of this claim with reference to some natural object or permanent monument and additional information (if any) concerning its locality are as follows: the northeast corner of the Salt River #25 claim lies 980 feet east and 1,350 feet north of the common section corner for Sections 3, 4, 9, and 10, T16N, R2E, Gila and Salt River Baseline and Meridian, AZ.

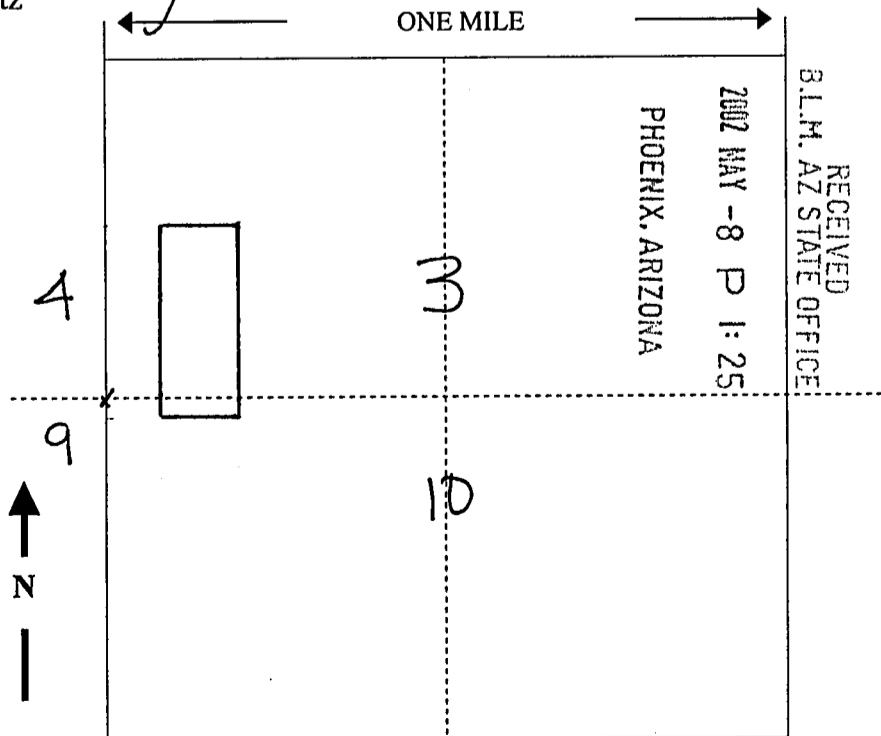
DATED AND POSTED on the ground this 25<sup>th</sup> day of February, 2002.

LOCATOR: Phoenix Cement Company

By: Verle C. Martz  
Verle C. Martz

Map Scale: 1 inch = 1500 feet

Township 16N  
Range 2E  
Section(s) 3 and 10  
Quarter Section SW 1/4  
and NW 1/4 of the  
southwest 1/4 of Section  
3 and NW 1/4 of the  
northwest 1/4 of  
Section 10



2002 5 10



3449202 BK 3917 PG 544  
Maricopa County  
Patsy Jenney-Colon, Recorder  
04/11/2002 03:42P PAGE 1 OF 2  
PHOENIX CEMENT COMPANY  
RECORDING FEE 5.00  
SURCHARGE 8.00  
POSTAGE 1.00

FEE
\$5
\$4.00
\$5
\$1
14
\$5

When Recorded. MAIL TO:

Jim Wells  
Phoenix Cement Co  
PO Box 428  
3000 W. CEMENT PLANT ROAD  
Clarkdale, AZ 86324

Notice of Mining Claim

RECEIVED  
B.L.M. AZ STATE OFFICE  
2002 MAY -8 P 1:25  
PHOENIX, ARIZONA

AMC 356299

### LOCATION NOTICE AND MAP FOR A LODE MINING CLAIM

NOTICE IS HEREBY GIVEN that the Salt River #26 lode mining claim has been located by Phoenix Cement Company, whose current mailing address is: PO Box 428, Clarkdale, AZ 86324.

The general course of this claim is north to south and it is situated in the Verde Mining District, Yavapai County, Arizona.

This claim is 1,500 feet in length and 600 feet in width. This claim runs from the monument, on which this location notice is posted, approximately 20 feet in a south direction to the south end line and 1,480 feet in a north direction to the north end line. The type of location monument is: 2"x2"x8' Post with Rock Monument. This claim is marked by six monuments, one at each corner and one at the center of each end line of the claim. The type of corner and centerline monuments are: 2"x2"x8' Post with Rock Monument.

The bearing and distance between the corners of this claim are described as follows: 20 feet in a south direction and 300 feet in a east direction from the location monument on which this notice is posted to the point of beginning, being the southeast corner of the claim, then 1,500 feet in a north direction to the northeast corner, then 600 feet in a west direction to the northwest corner, then 1,500 feet in a south direction to the southwest corner, and then 600 feet in a east direction to the point of beginning.

The location monument on which this notice is posted is situated within Section 3, Township 16N, Range 2E, Gila and Salt River Baseline and Meridian, Arizona. This claim encompasses portions of the following quarter section(s), section(s), Township(s) and Range(s) northwest 1/4 of the southwest 1/4 and southwest 1/4 of the northwest 1/4 of Section 3 and northeast 1/4 of the southeast 1/4 and southeast 1/4 of the northeast 1/4 of Section 4, T16N, R2E, Gila and Salt River Baseline and Meridian, Arizona and consists of approximately 20.66 acres.

The locality of this claim with reference to some natural object or permanent monument and additional information (if any) concerning its locality are as follows: the southwest corner of the Salt River #26 claim lies 220 feet west and 1,350 feet north of the common section corner for Sections 3, 4, 9, and 10, T16N, R2E, Gila and Salt River Baseline and Meridian, AZ.

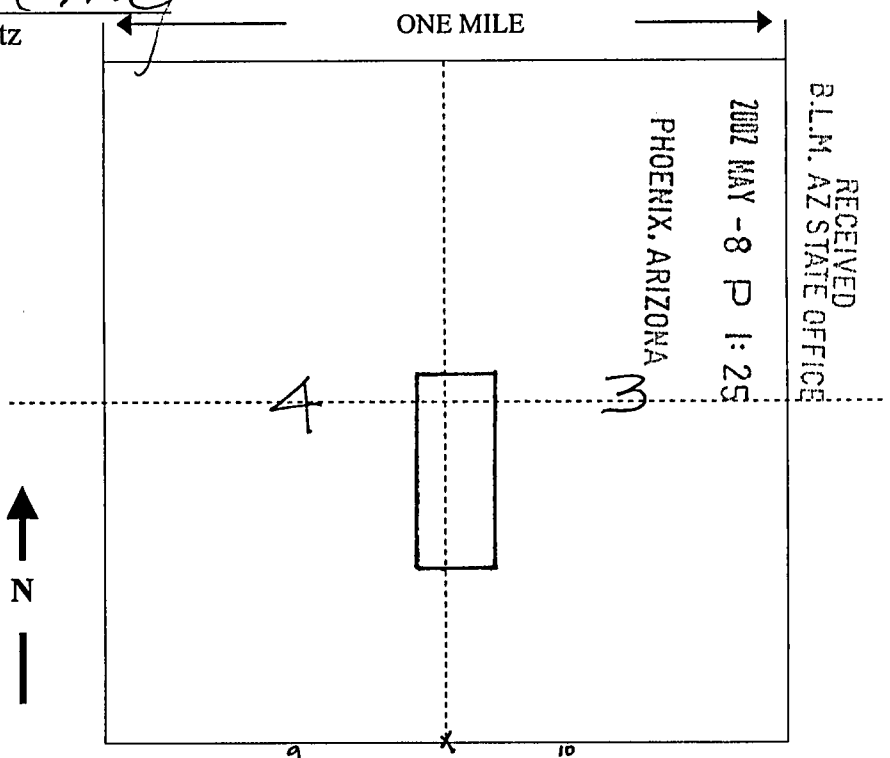
DATED AND POSTED on the ground this 25<sup>th</sup> day of February, 2002.

LOCATOR: Phoenix Cement Company

Map Scale: 1 inch = 1500 feet

By: Verle C. Martz

Township 16N  
Range 2E  
Section(s) 3 and 4  
Quarter Section  
northwest 1/4 of the southwest 1/4 and southwest 1/4 of the northwest 1/4 of Section 3 and northeast 1/4 of the southeast 1/4 and southeast 1/4 of the northeast 1/4 of Section 4



AMC 356299

Maricopa County  
Patsy Jenney-Colon, Recorder  
04/11/2002 03:42P PAGE 1 OF 2  
PHOENIX CEMENT COMPANY  
RECORDING FEE 5.00  
SURCHARGE 8.00  
POSTAGE 1.00

FEE
\$5
\$40
\$5
✓
\$1
14
\$0

When Recorded. MAIL TO:

Jim Wells  
Phoenix Cement Co  
PO Box 428  
3000 W. CEMENT PLANT ROAD  
Clarkdale, AZ 86324

Notice of Mining Claim

RECEIVED  
B.L.M. AZ STATE OFFICE  
2002 MAY -8 P 1:25  
PHOENIX, ARIZONA

AMC 356300

### LOCATION NOTICE AND MAP FOR A LODE MINING CLAIM

NOTICE IS HEREBY GIVEN that the Salt River #27 lode mining claim has been located by Phoenix Cement Company, whose current mailing address is: PO Box 428, Clarkdale, AZ 86324.

The general course of this claim is north to south and it is situated in the Verde Mining District, Yavapai County, Arizona.

This claim is 1,500 feet in length and 600 feet in width. This claim runs from the monument, on which this location notice is posted, approximately 20 feet in a north direction to the north end line and 1,480 feet in a south direction to the south end line. The type of location monument is: 2"x2"x8' Post with Rock Monument. This claim is marked by six monuments, one at each corner and one at the center of each end line of the claim. The type of corner and centerline monuments are: 2"x2"x8' Post with Rock Monument.

The bearing and distance between the corners of this claim are described as follows: 20 feet in a north direction and 300 feet in a east direction from the location monument on which this notice is posted to the point of beginning, being the northeast corner of the claim, then 1,500 feet in a south direction to the southeast corner, then 600 feet in a west direction to the southwest corner, then 1,500 feet in a north direction to the northwest corner, and then 600 feet in a east direction to the point of beginning.

The location monument on which this notice is posted is situated within Section 3, Township 16N, Range 2E, Gila and Salt River Baseline and Meridian, Arizona. This claim encompasses portions of the following quarter section(s), section(s), Township(s) and Range(s) SW 1/4 and NW 1/4 of the SW 1/4 of Section 3; SE 1/4 and NE 1/4 of the SE 1/4 of Section 4; the NE 1/4 of the NE 1/4 of Section 9; and, the NW 1/4 of the NW 1/4 of Section 10, T16N, R2E, Gila and Salt River Baseline and Meridian, Arizona and consists of approximately 20.66 acres.

The locality of this claim with reference to some natural object or permanent monument and additional information (if any) concerning its locality are as follows: the northwest corner of the Salt River #27 claim lies 220 feet west and 1,350 feet north of the common section corner for Sections 3, 4, 9, and 10, T16N, R2E, Gila and Salt River Baseline and Meridian, AZ.

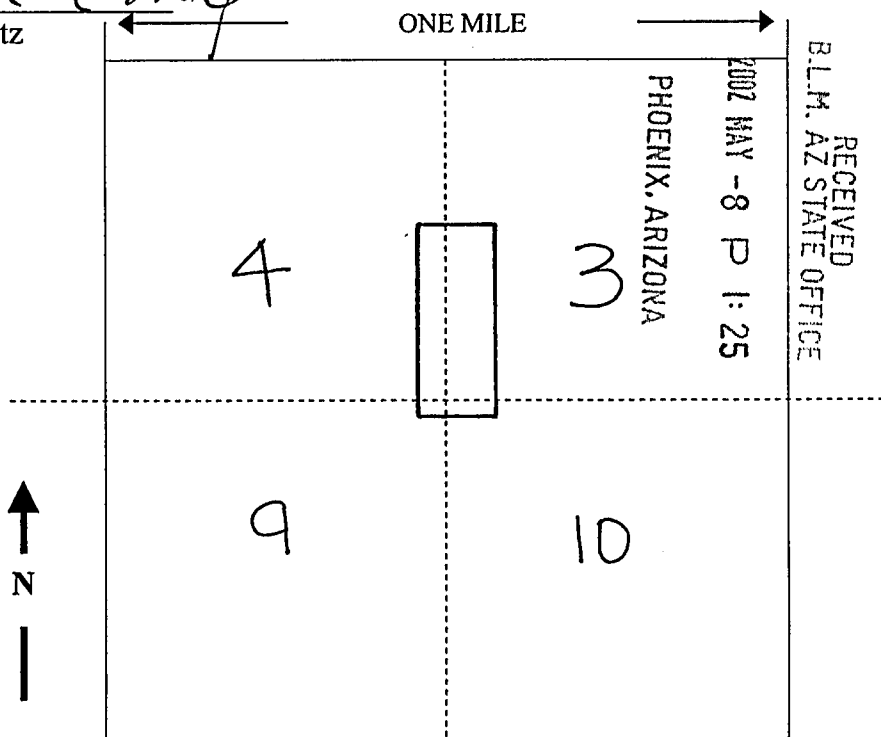
DATED AND POSTED on the ground this 25<sup>th</sup> day of February, 2002.

LOCATOR: Phoenix Cement Company

Map Scale: 1 inch = 1500 feet

By: Verle C. Martz

Township 16N  
Range 2E  
Section(s) 3, 4, 9, and 10  
Quarter Section SW 1/4 and NW 1/4 of the SW 1/4 of Section 3; SE 1/4 and NE 1/4 of the SE 1/4 of Section 4; the NE 1/4 of the NE 1/4 of Section 9; and, the NW 1/4 of the NW 1/4 of Section 10



Maricopa County  
Patsy Jenney-Colon, Recorder  
04/11/2002 03:42P PAGE 1 OF 2  
PHOENIX CEMENT COMPANY  
RECORDING FEE 5.00  
SURCHARGE 8.00  
POSTAGE 1.00

FEE
\$5
\$48
\$5
✓
\$1
14
\$5

When Recorded. MAIL TO:

Jim Wells  
Phoenix Cement Co  
PO Box 428  
3000 W. CEMENT PLANT ROAD  
Clarkdale, AZ 86324

Notice of Mining Claim

RECEIVED  
B.L.M. AZ STATE OFFICE  
2002 MAY -8 P 1:25  
PHOENIX, ARIZONA

AMC 356301

### LOCATION NOTICE AND MAP FOR A LODE MINING CLAIM

NOTICE IS HEREBY GIVEN that the Salt River #28 lode mining claim has been located by Phoenix Cement Company, whose current mailing address is: PO Box 428, Clarkdale, AZ 86324.

The general course of this claim is north to south and it is situated in the Verde Mining District, Yavapai County, Arizona.

This claim is 1,500 feet in length and 600 feet in width. This claim runs from the monument, on which this location notice is posted, approximately 20 feet in a south direction to the south end line and 1,480 feet in a north direction to the north end line. The type of location monument is: 2"x2"x8' Post with Rock Monument. This claim is marked by six monuments, one at each corner and one at the center of each end line of the claim. The type of corner and centerline monuments are: 2"x2"x8' Post with Rock Monument.

The bearing and distance between the corners of this claim are described as follows: 20 feet in a south direction and 300 feet in a east direction from the location monument on which this notice is posted to the point of beginning, being the southeast corner of the claim, then 1,500 feet in a north direction to the northeast corner, then 600 feet in a west direction to the northwest corner, then 1,500 feet in a south direction to the southwest corner, and then 600 feet in a east direction to the point of beginning.

The location monument on which this notice is posted is situated within Section 4, Township 16N, Range 2E, Gila and Salt River Baseline and Meridian, Arizona. This claim encompasses portions of the following quarter section(s), section(s), Township(s) and Range(s) northeast 1/4 of the southeast 1/4 and southeast 1/4 of the northeast 1/4 of Section 4, T16N, R2E, Gila and Salt River Baseline and Meridian, Arizona and consists of approximately 20.66 acres.

The locality of this claim with reference to some natural object or permanent monument and additional information (if any) concerning its locality are as follows: the southeast corner of the Salt River #28 claim lies 220 feet west and 1,350 feet north of the common section corner for Sections 3, 4, 9, and 10, T16N, R2E, Gila and Salt River Baseline and Meridian, AZ.

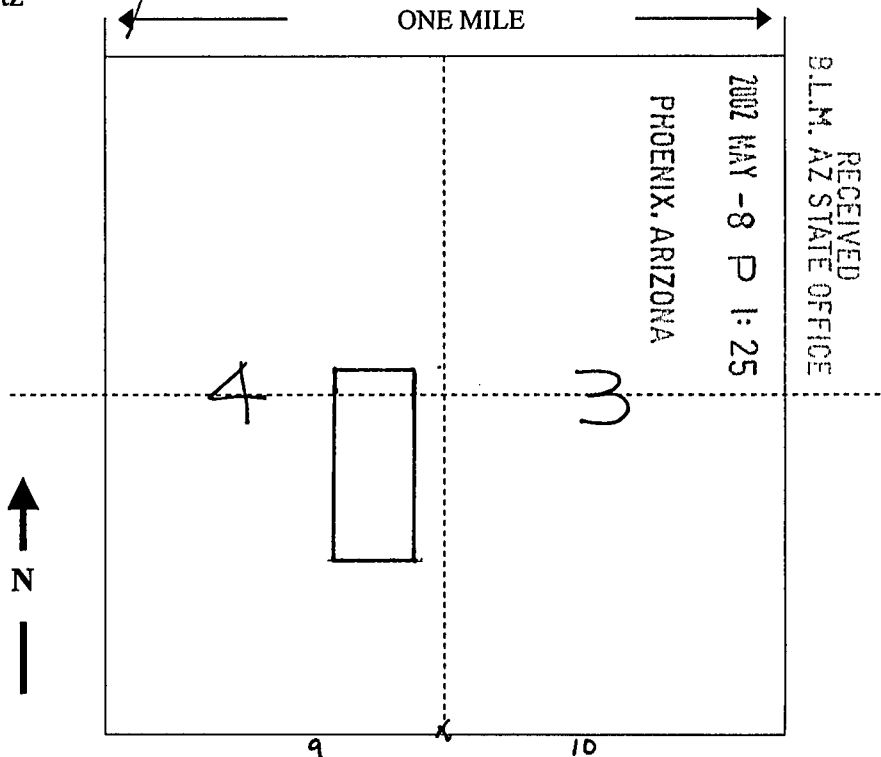
DATED AND POSTED on the ground this 25<sup>th</sup> day of February, 2002.

LOCATOR: Phoenix Cement Company

By: Verle C. Martz  
Verle C. Martz

Map Scale: 1 inch = 1500 feet

Township 16N  
Range 2E  
Section(s) 4  
Quarter Section  
northeast 1/4 of the southeast 1/4 and southeast 1/4 of the northeast 1/4 of Section 4



449205 BK 3917 PG 547  
Yavapai County  
Patsy Jenner-Colon, Recorder  
04/11/2002 03:42P PAGE 1 OF 2  
PHOENIX CEMENT COMPANY  
RECORDING FEE 5.00  
SURCHARGE 8.00  
POSTAGE 1.00

FEE
\$3
\$48
\$5
✓
\$1
14
\$55

When Recorded. MAIL TO:

Jim Wells  
Phoenix Cement Co  
PO Box 428  
3000 W. Cement Plant Road  
Clarkdale, AZ 86324

Notice of Mining Claim

RECEIVED  
B.L.M. AZ STATE OFFICE  
2002 MAY -8 P 1:25  
PHOENIX, ARIZONA

ANC 356302



**LOCATION NOTICE AND MAP FOR A LODE MINING CLAIM**

NOTICE IS HEREBY GIVEN that the Salt River #29 lode mining claim has been located by Phoenix Cement Company, whose current mailing address is: PO Box 428, Clarkdale, AZ 86324.

The general course of this claim is north to south and it is situated in the Verde Mining District, Yavapai County, Arizona.

This claim is 1,500 feet in length and 600 feet in width. This claim runs from the monument, on which this location notice is posted, approximately 20 feet in a north direction to the north end line and 1,480 feet in a south direction to the south end line. The type of location monument is: 2"x2"x8' Post with Rock Monument. This claim is marked by six monuments, one at each corner and one at the center of each end line of the claim. The type of corner and centerline monuments are: 2"x2"x8' Post with Rock Monument.

The bearing and distance between the corners of this claim are described as follows: 20 feet in a north direction and 300 feet in a east direction from the location monument on which this notice is posted to the point of beginning, being the northeast corner of the claim, then 1,500 feet in a south direction to the southeast corner, then 600 feet in a west direction to the southwest corner, then 1,500 feet in a north direction to the northwest corner, and then 600 feet in a east direction to the point of beginning.

The location monument on which this notice is posted is situated within Section 4, Township 16N, Range 2E, Gila and Salt River Baseline and Meridian, Arizona. This claim encompasses portions of the following quarter section(s), section(s), Township(s) and Range(s) NW 1/4 and SW 1/4 of the SE 1/4 of Section 4 and NE 1/4 of the NE 1/4 of Section 9, T16N, R2E, Gila and Salt River Baseline and Meridian, Arizona and consists of approximately 20.66 acres.

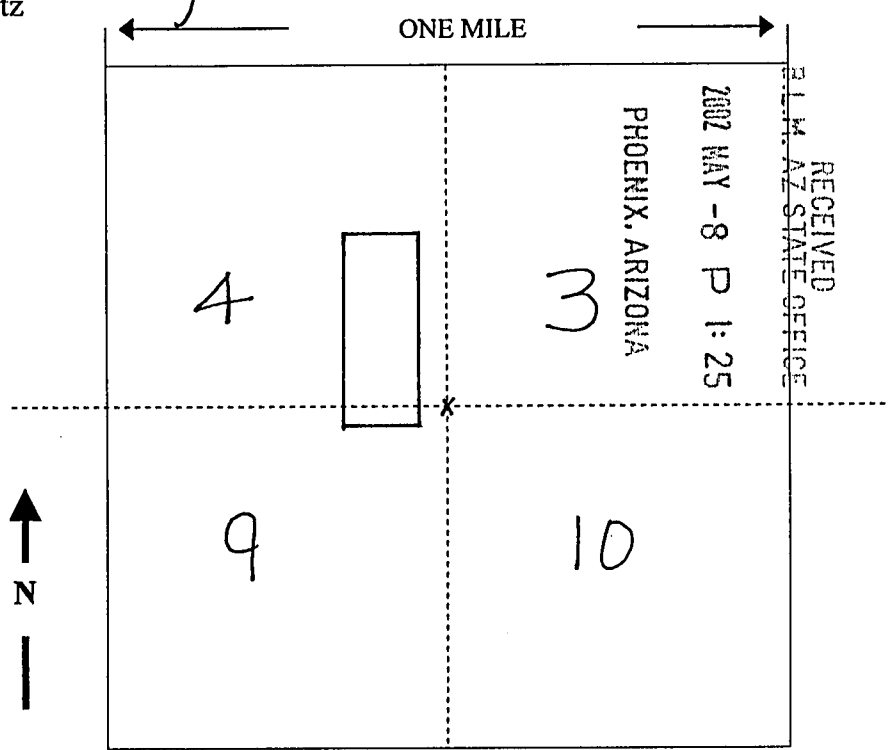
The locality of this claim with reference to some natural object or permanent monument and additional information (if any) concerning its locality are as follows: the northeast corner of the Salt River #29 claim lies 220 feet west and 1,350 feet north of the common section corner for Sections 3, 4, 9, and 10, T16N, R2E, Gila and Salt River Baseline and Meridian, AZ.

DATED AND POSTED on the ground this 25<sup>th</sup> day of February, 2002.

LOCATOR: Phoenix Cement Company  
By: Verle C. Martz  
Verle C. Martz

Map Scale: 1 inch = 1500 feet

Township 16N  
Range 2E  
Section(s) 4 and 9  
Quarter Section NW 1/4  
and SW 1/4 of the SE 1/4  
of Section 4 and NE 1/4  
of the NE 1/4 of Section 9



7449206 BK 3917 P6 548  
Maricopa County  
Patsy Jenney-Colon, Recorder  
04/11/2002 03:42P PAGE 1 OF 2  
PHOENIX CEMENT COMPANY  
RECORDING FEE 5.00  
SURCHARGE 8.00  
POSTAGE 1.00

When Recorded. MAIL TO:

Jim Wells  
Phoenix Cement Co  
PO Box 428  
3000 W. CEMENT PLANT ROAD  
Clarkdale, AZ 86324

FEE
\$5
\$48
\$5
✓
\$1
14
\$5

Notice of Mining Claim

RECEIVED  
B.L.M. AZ STATE OFFICE  
2002 MAY -8 P 1:25  
PHOENIX, ARIZONA

**LOCATION NOTICE AND MAP FOR A LODE MINING CLAIM**

NOTICE IS HEREBY GIVEN that the Salt River #30 lode mining claim has been located by Phoenix Cement Company, whose current mailing address is: PO Box 428, Clarkdale, AZ 86324.

The general course of this claim is north to south and it is situated in the Verde Mining District, Yavapai County, Arizona.

This claim is 1,500 feet in length and 600 feet in width. This claim runs from the monument, on which this location notice is posted, approximately 20 feet in a south direction to the south end line and 1,480 feet in a north direction to the north end line. The type of location monument is: 2"x2"x8' Post with Rock Monument. This claim is marked by six monuments, one at each corner and one at the center of each end line of the claim. The type of corner and centerline monuments are: 2"x2"x8' Post with Rock Monument.

The bearing and distance between the corners of this claim are described as follows: 20 feet in a south direction and 300 feet in a east direction from the location monument on which this notice is posted to the point of beginning, being the southeast corner of the claim, then 1,500 feet in a north direction to the northeast corner, then 600 feet in a west direction to the northwest corner, then 1,500 feet in a south direction to the southwest corner, and then 600 feet in a east direction to the point of beginning.

The location monument on which this notice is posted is situated within Section 3, Township 16N, Range 2E, Gila and Salt River Baseline and Meridian, Arizona. This claim encompasses portions of the following quarter section(s), section(s), Township(s) and Range(s) SE 1/4 of the SW 1/4 of Section 35, T17N, R2E; east 1/2 of Lot 3, west 1/2 of Lot 2, east 1/2 of Lot 6, and west 1/2 of Lot 7, Section 3, T16N, R2E, Gila and Salt River Baseline and Meridian, Arizona and consists of approximately 20.66 acres.

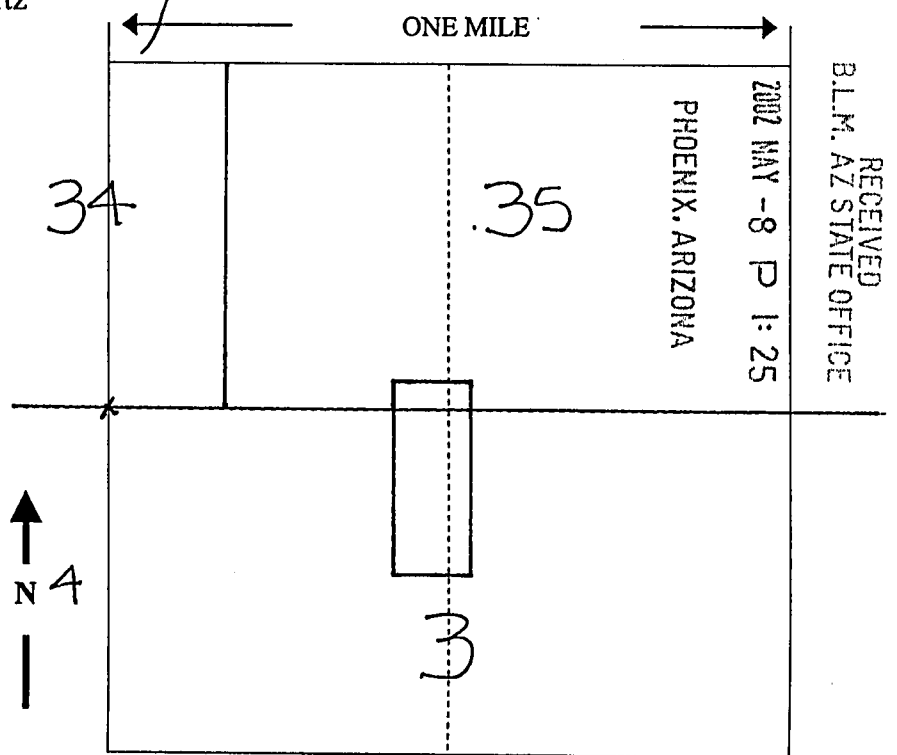
The locality of this claim with reference to some natural object or permanent monument and additional information (if any) concerning its locality are as follows: the southwest corner of Salt River #30 lies 2,180 feet east and 1,308 feet south of the north townships line section corner common to Sections 3 and 4, T16N, R2E, Gila and Salt River Baseline and Meridian, Arizona.

DATED AND POSTED on the ground this 12<sup>th</sup> day of March, 2002.

LOCATOR: Phoenix Cement Company  
By: Verle C. Martz  
Verle C. Martz

Map Scale: 1 inch = 1500 feet

Township 16N and 17N  
Range 2E  
Section(s) 35, T17N and  
Section 3, T16N  
Quarter Section SE 1/4 of  
the SW 1/4 of Section 35,  
T17N, R2E; east 1/2 of  
Lot 3, west 1/2 of Lot 2,  
east 1/2 of Lot 6, and  
west 1/2 of Lot 7,  
Section 3, T16N, R2E



AMJ 356303

When Recorded. MAIL TO:

Jim Wells  
Phoenix Cement Co  
PO Box 428  
3000 W. Cement Plant Road  
Clarkdale, AZ 86324

FEE	\$ 5
\$4	0
\$5	✓
\$1	
14	
\$SE	

#449207 BK 3917 PG 549  
Yavapai County  
Patsy Jenney-Colon, Recorder  
04/11/2002 03:42P PAGE 1 OF 2  
PHOENIX CEMENT COMPANY  
RECORDING FEE 5.00  
SURCHARGE 8.00  
POSTAGE 1.00

Notice of Mining Claim

RECEIVED  
B.L.M. AZ STATE OFFICE  
2002 MAY -8 P 1:26  
PHOENIX, ARIZONA

AMC 356304

**LOCATION NOTICE AND MAP FOR A LODE MINING CLAIM**

NOTICE IS HEREBY GIVEN that the Salt River #31 lode mining claim has been located by Phoenix Cement Company, whose current mailing address is: PO Box 428, Clarkdale, AZ 86324.

The general course of this claim is north to south and it is situated in the Verde Mining District, Yavapai County, Arizona.

This claim is 1,500 feet in length and 600 feet in width. This claim runs from the monument, on which this location notice is posted, approximately 20 feet in a north direction to the north end line and 1,480 feet in a south direction to the south end line. The type of location monument is: 2"x2"x8' Post with Rock Monument. This claim is marked by six monuments, one at each corner and one at the center of each end line of the claim. The type of corner and centerline monuments are: 2"x2"x8' Post with Rock Monument.

The bearing and distance between the corners of this claim are described as follows: 20 feet in a north direction and 300 feet in a east direction from the location monument on which this notice is posted to the point of beginning, being the northeast corner of the claim, then 1,500 feet in a south direction to the southeast corner, then 600 feet in a west direction to the southwest corner, then 1500 feet in a north direction to the northwest corner, and then 600 feet in a east direction to the point of beginning.

The location monument on which this notice is posted is situated within Section 3, Township 16N, Range 2E, Gila and Salt River Baseline and Meridian, Arizona. This claim encompasses portions of the following quarter section(s), section(s), Township(s) and Range(s) east 1/2 of Lot 6, west 1/2 of Lot 7, SE 1/4 of the NW 1/4, and SW 1/4 of the NE 1/4 of Section 3, T16N, R2E, Gila and Salt River Baseline and Meridian, Arizona and consists of approximately 20.66 acres.

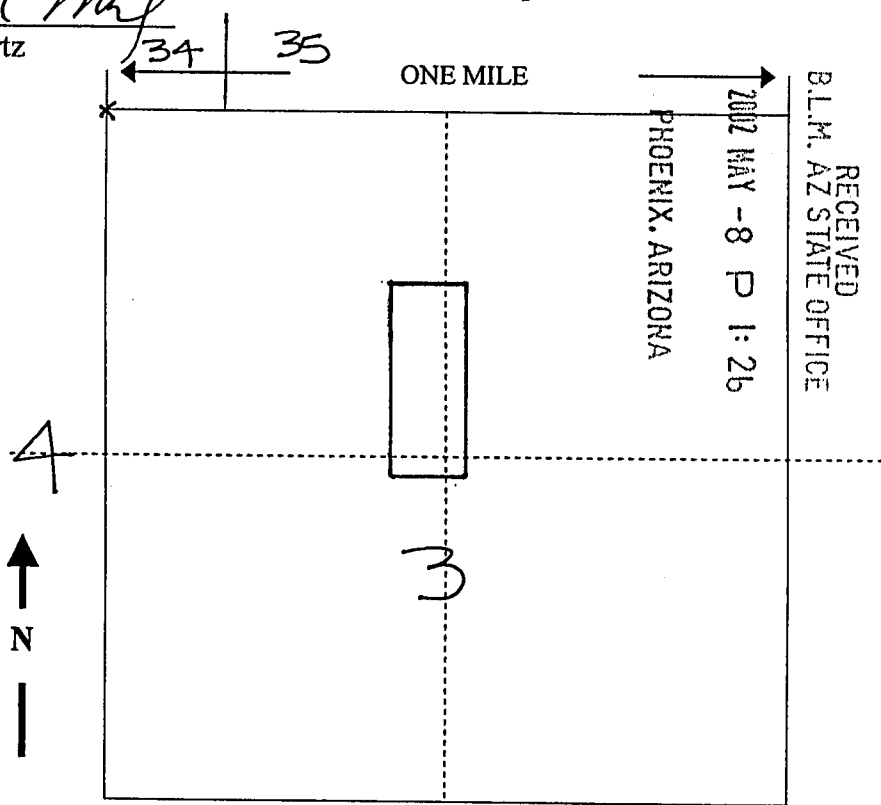
The locality of this claim with reference to some natural object or permanent monument and additional information (if any) concerning its locality are as follows: the northwest corner of Salt River #31 lies 2,180 feet east and 1,308 feet south of the north township line section corner common to Sections 3 and 4, T16N, R2E, Gila and Salt River Baseline and Meridian, Arizona.

DATED AND POSTED on the ground this 12<sup>th</sup> day of March, 2002.

LOCATOR: Phoenix Cement Company  
By: Verle C. Martz

Map Scale: 1 inch = 1500 feet

Township 16N  
Range 2E  
Section(s) 3  
Quarter Section east 1/2 of Lot 6, west 1/2 of Lot 7, SE 1/4 of the NW 1/4, and SW 1/4 of the NE 1/4 of Section 3



AMC 356304

Maricopa County  
Patsy Jenney-Colon, Recorder  
04/11/2002 03:42P PAGE 1 OF 2  
PHOENIX CEMENT COMPANY  
RECORDING FEE 5.00  
SURCHARGE 8.00  
POSTAGE 1.00

FEE
\$5
\$48
\$5
\$1
14
\$SE

When Recorded. MAIL TO:

Jim Wells  
Phoenix Cement Co  
PO Box 428  
3000 W. CEMENT PLANT ROAD  
Clarkdale, AZ 86324

Notice of Mining Claim

RECEIVED  
B.L.M. AZ STATE OFFICE  
2002 MAY -8 P 1:26  
PHOENIX, ARIZONA

AMC 356305

### LOCATION NOTICE AND MAP FOR A LODE MINING CLAIM

NOTICE IS HEREBY GIVEN that the Salt River #32 lode mining claim has been located by Phoenix Cement Company, whose current mailing address is: PO Box 428, Clarkdale, AZ 86324.

The general course of this claim is north to south and it is situated in the Verde Mining District, Yavapai County, Arizona.

This claim is 1,500 feet in length and 600 feet in width. This claim runs from the monument, on which this location notice is posted, approximately 20 feet in a south direction to the south end line and 1,480 feet in a north direction to the north end line. The type of location monument is: 2"x2"x8' Post with Rock Monument. This claim is marked by six monuments, one at each corner and one at the center of each end line of the claim. The type of corner and centerline monuments are: 2"x2"x8' Post with Rock Monument.

The bearing and distance between the corners of this claim are described as follows: 20 feet in a south direction and 300 feet in a east direction from the location monument on which this notice is posted to the point of beginning, being the southeast corner of the claim, then 1,500 feet in a north direction to the northeast corner, then 600 feet in a west direction to the northwest corner, then 1,500 feet in a south direction to the southwest corner, and then 600 feet in a east direction to the point of beginning.

The location monument on which this notice is posted is situated within Section 3, Township 16N, Range 2E, Gila and Salt River Baseline and Meridian, Arizona. This claim encompasses portions of the following quarter section(s), section(s), Township(s) and Range(s) SW 1/4 of the SW 1/4 of Section 35, T17N, R2E; east 1/2 and west 1/2 of Lot 3, and east 1/2 and west 1/2 of Lot 6, Section 3, T16N, R2E, Gila and Salt River Baseline and Meridian, Arizona and consists of approximately 20.66 acres.

The locality of this claim with reference to some natural object or permanent monument and additional information (if any) concerning its locality are as follows: the southeast corner of Salt River #32 lies 2,180 feet east and 1,308 feet south of the north township line section corner common to Sections 3 and 4, T16N, R2E, Gila and Salt River Baseline and Meridian, Arizona.

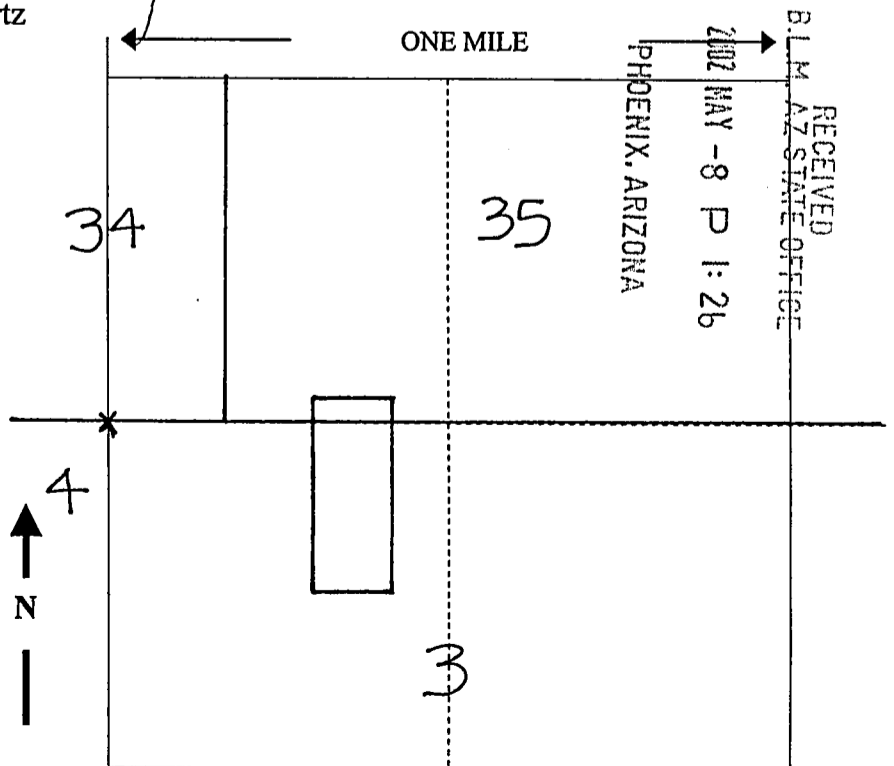
DATED AND POSTED on the ground this 12<sup>th</sup> day of March, 2002.

LOCATOR: Phoenix Cement Company

By: Verle C. Martz  
Verle C. Martz

Map Scale: 1 inch = 1500 feet

Township 16N and 17N  
Range 2E  
Section(s) 35, T17N and  
Section 3, T16N  
Quarter Section SW 1/4  
of the SW 1/4 of Section  
35, T17N, R2E; east 1/2  
and west 1/2 of Lot 3,  
and east 1/2 and west 1/2  
of Lot 6, Section 3, T16N,  
R2E



AMC 356305



When Recorded. MAIL TO:

Jim Wells  
Phoenix Cement Co  
PO Box 428  
3000 W. Cement Plant Road  
Clarkdale, AZ 86324

FEE
\$5
\$48
\$5
✓
\$1
14
\$55

449209 BK 3917 PG 551

Maricopa County

Patsy Jenney-Colon, Recorder

04/11/2002 03:42P PAGE 1 OF 2

PHOENIX CEMENT COMPANY

RECORDING FEE 5.00

SURCHARGE 8.00

POSTAGE 1.00

Notice of Mining Claim

RECEIVED  
S.L.M. AZ STATE OFFICE  
2002 MAY -8 P 1:26  
PHOENIX, ARIZONA

AMC 356306

**LOCATION NOTICE AND MAP FOR A LODE MINING CLAIM**

NOTICE IS HEREBY GIVEN that the Salt River #33 lode mining claim has been located by Phoenix Cement Company, whose current mailing address is: PO Box 428, Clarkdale, AZ 86324.

The general course of this claim is north to south and it is situated in the Verde Mining District, Yavapai County, Arizona.

This claim is 1,500 feet in length and 600 feet in width. This claim runs from the monument, on which this location notice is posted, approximately 20 feet in a north direction to the north end line and 1,480 feet in a south direction to the south end line. The type of location monument is: 2"x2"x8' Post with Rock Monument. This claim is marked by six monuments, one at each corner and one at the center of each end line of the claim. The type of corner and centerline monuments are: 2"x2"x8' Post with Rock Monument.

The bearing and distance between the corners of this claim are described as follows: 20 feet in a north direction and 300 feet in a east direction from the location monument on which this notice is posted to the point of beginning, being the northeast corner of the claim, then 1,500 feet in a south direction to the southeast corner, then 600 feet in a west direction to the southwest corner, then 1,500 feet in a north direction to the northwest corner, and then 600 feet in a east direction to the point of beginning.

The location monument on which this notice is posted is situated within Section 3, Township 16N, Range 2E, Gila and Salt River Baseline and Meridian, Arizona. This claim encompasses portions of the following quarter section(s), section(s), Township(s) and Range(s) south 1/2 of Lot 6 and NE 1/4 and SE 1/4 of the NW 1/4 of Section 3, T16N, R2E, Gila and Salt River Baseline and Meridian, Arizona and consists of approximately 20.66 acres.

The locality of this claim with reference to some natural object or permanent monument and additional information (if any) concerning its locality are as follows: the northeast corner of Salt River #33 lies 2,180 feet east and 1,308 feet south of the north township line section corner common to Sections 3 and 4, T16N, R2E, Gila and Salt River Baseline and Meridian, Arizona.

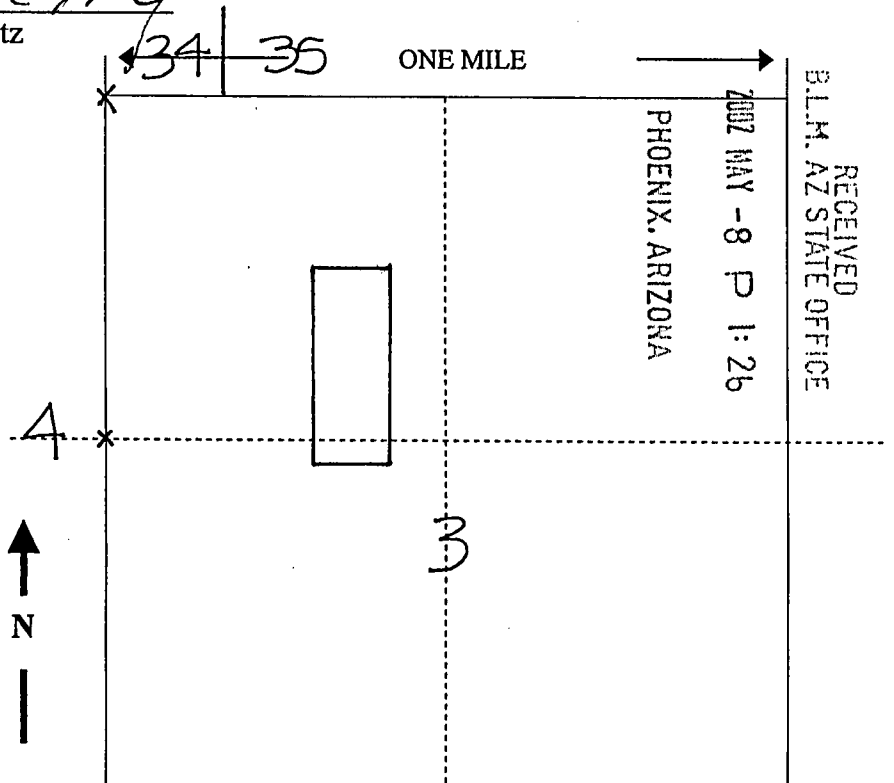
DATED AND POSTED on the ground this 12<sup>th</sup> day of March, 2002.

LOCATOR: Phoenix Cement Company

By: Verle C. Martz  
Verle C. Martz

Map Scale: 1 inch = 1500 feet

Township 16N  
Range 2E  
Section(s) 3  
Quarter Section south 1/2  
of Lot 6 and NE 1/4 and  
SE 1/4 of the NW 1/4 of  
Section 3, T16N, R2E



AND J O O O O

Maricopa County  
Patsy Jenney-Colon, Recorder  
04/11/2002 03:42P PAGE 1 OF 2  
PHOENIX CEMENT COMPANY  
RECORDING FEE 5.00  
SURCHARGE 8.00  
POSTAGE 1.00

When Recorded. MAIL TO:

Jim Wells  
Phoenix Cement Co  
PO Box 428  
3000 W. Cement Plant Road  
Clarkdale, AZ 86324

FEE
5
\$40
\$5
✓
\$1
HE
\$5

Notice of Mining Claim

RECEIVED  
B.L.M. AZ STATE OFFICE  
2002 MAY -8 P 1:26  
PHOENIX, ARIZONA

AMC 356307

**LOCATION NOTICE AND MAP FOR A LODE MINING CLAIM**

NOTICE IS HEREBY GIVEN that the Salt River #34 lode mining claim has been located by Phoenix Cement Company, whose current mailing address is: PO Box 428, Clarkdale, AZ 86324.

The general course of this claim is north to south and it is situated in the Verde Mining District, Yavapai County, Arizona.

This claim is 1,500 feet in length and 600 feet in width. This claim runs from the monument, on which this location notice is posted, approximately 20 feet in a south direction to the south end line and 1,480 feet in a north direction to the north end line. The type of location monument is: 2"x2"x8' Post with Rock Monument. This claim is marked by six monuments, one at each corner and one at the center of each end line of the claim. The type of corner and centerline monuments are: 2"x2"x8' Post with Rock Monument.

The bearing and distance between the corners of this claim are described as follows: 20 feet in a south direction and 300 feet in a east direction from the location monument on which this notice is posted to the point of beginning, being the southeast corner of the claim, then 1,500 feet in a north direction to the northeast corner, then 600 feet in a west direction to the northwest corner, then 1,500 feet in a south direction to the southwest corner, and then 600 feet in a east direction to the point of beginning.

The location monument on which this notice is posted is situated within Section 3, Township 16N, Range 2E, Gila and Salt River Baseline and Meridian, Arizona. This claim encompasses portions of the following quarter section(s), section(s), Township(s) and Range(s) SW 1/4 of the SW 1/4 of Section 35, T17N, R2E; east 1/2 of Lot 4, west 1/2 of Lot 3, east 1/2 of Lot 5, and west 1/2 of Lot 6, Section 3, T16N, R2E, Gila and Salt River Baseline and Meridian, Arizona and consists of approximately 20.66 acres.

The locality of this claim with reference to some natural object or permanent monument and additional information (if any) concerning its locality are as follows: the southwest corner of Salt River #34 lies 980 feet east and 1,308 feet south of the north township line section corner common to Sections 3 and 4, T16N, R2E, Gila and Salt River Baseline and Meridian, Arizona.

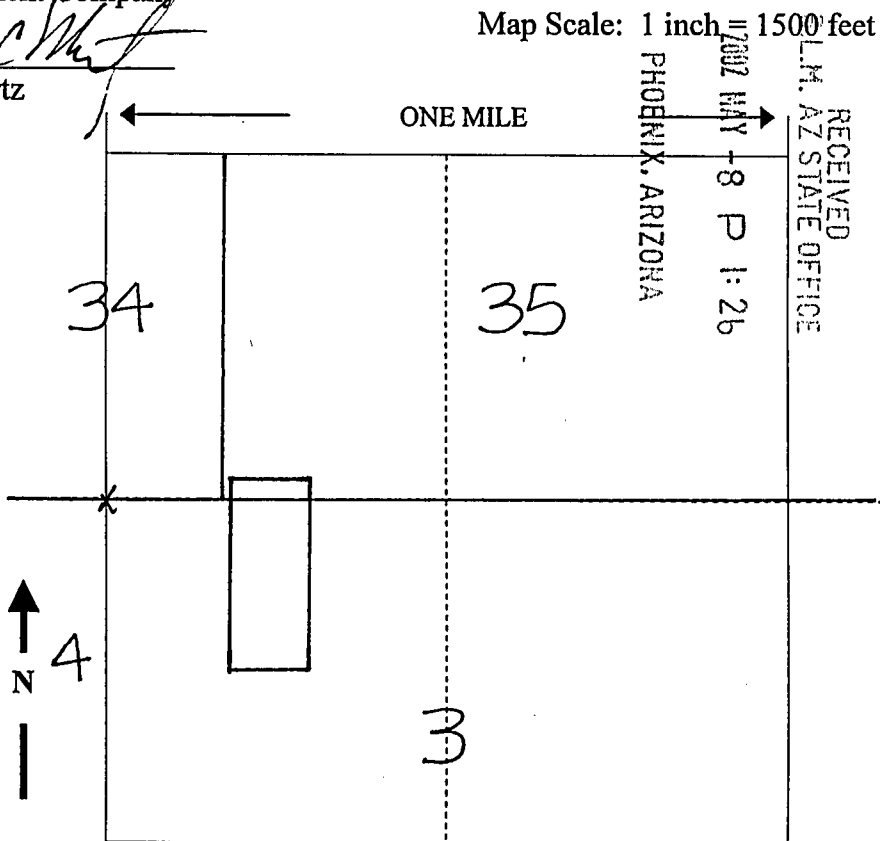
DATED AND POSTED on the ground this 17<sup>th</sup> day of March, 2002.

LOCATOR: Phoenix Cement Company

By: Verle C. Martz  
Verle C. Martz

Map Scale: 1 inch = 1500 feet

Township 16N and 17N  
Range 2E  
Section(s) 35, T17N and  
Section 3, T16N  
Quarter Section SW 1/4  
of the SW 1/4 of Section  
35, T17N, R2E; east 1/2  
of Lot 4, west 1/2 of Lot  
3, east 1/2 of Lot 5, and  
west 1/2 of Lot 6,  
Section 3, T16N, R2E



AMC 356307

PHOENIX CEMENT COMPANY  
RECORDING FEE 5.00  
SURCHARGE 8.00  
POSTAGE 1.00

When Recorded. MAIL TO:

Jim Wells  
Phoenix Cement Co  
PO Box 428  
3000 W. CEMENT PLANT ROAD  
Clarkdale, AZ 86324

FEE
\$5
\$8
\$5
✓
\$1
14
2

Notice of Mining Claim

RECEIVED  
B.L.M. AZ STATE OFFICE  
2002 MAY -8 P 1:26  
PHOENIX, ARIZONA

AMC 356308

### LOCATION NOTICE AND MAP FOR A LODE MINING CLAIM

NOTICE IS HEREBY GIVEN that the Salt River #35 lode mining claim has been located by Phoenix Cement Company, whose current mailing address is: PO Box 428, Clarkdale, AZ 86324.

The general course of this claim is north to south and it is situated in the Verde Mining District, Yavapai County, Arizona.

This claim is 1,500 feet in length and 600 feet in width. This claim runs from the monument, on which this location notice is posted, approximately 20 feet in a north direction to the north end line and 1,480 feet in a south direction to the south end line. The type of location monument is: 2"x2"x8' Post with Rock Monument. This claim is marked by six monuments, one at each corner and one at the center of each end line of the claim. The type of corner and centerline monuments are: 2"x2"x8' Post with Rock Monument.

The bearing and distance between the corners of this claim are described as follows: 20 feet in a north direction and 300 feet in a east direction from the location monument on which this notice is posted to the point of beginning, being the northeast corner of the claim, then 1,500 feet in a south direction to the southeast corner, then 600 feet in a west direction to the southwest corner, then 1,500 feet in a north direction to the northwest corner, and then 600 feet in a east direction to the point of beginning.

The location monument on which this notice is posted is situated within Section 3, Township 16N, Range 2E, Gila and Salt River Baseline and Meridian, Arizona. This claim encompasses portions of the following quarter section(s), section(s), Township(s) and Range(s) east 1/2 of Lot 5, west 1/2 of Lot 6, and southeast 1/4 and southwest 1/4 of the northwest 1/4 of Section 3, T16N, R2E, Gila and Salt River Baseline and Meridian, Arizona and consists of approximately 20.66 acres.

The locality of this claim with reference to some natural object or permanent monument and additional information (if any) concerning its locality are as follows: the northwest corner of Salt River #35 lies 980 feet east and 1,308 feet south of the north township line section corner common to Sections 3 and 4, T16N, R2E.

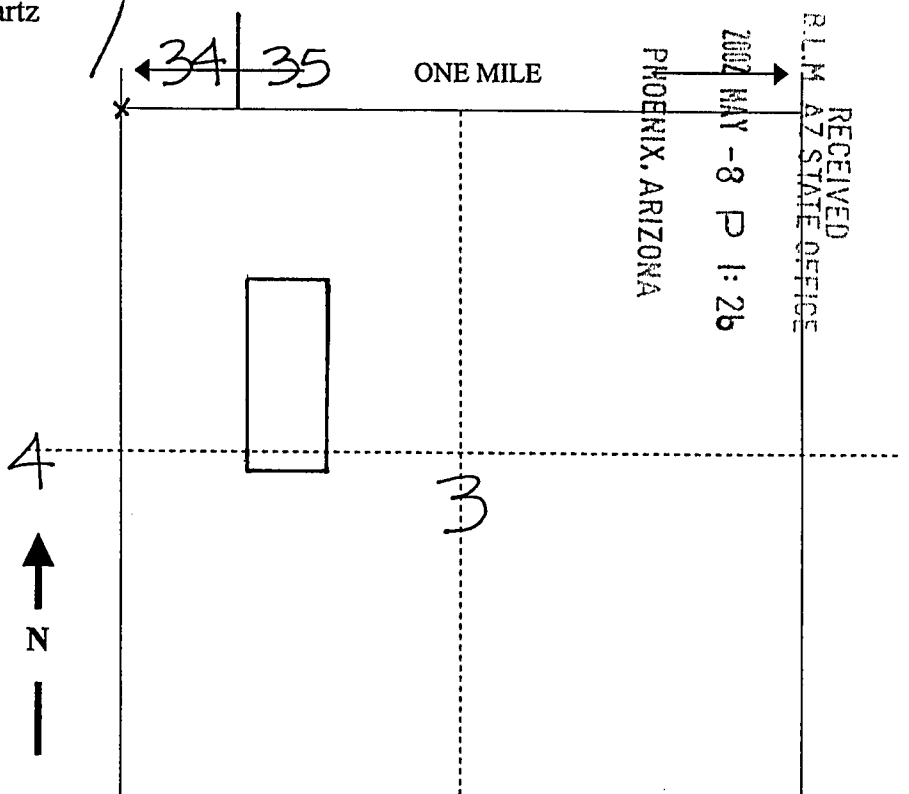
DATED AND POSTED on the ground this 11<sup>th</sup> day of March, 2002.

LOCATOR: Phoenix Cement Company

By: Verle C. Martz  
Verle C. Martz

Map Scale: 1 inch = 1500 feet

Township 16N  
Range 2E  
Section(s) 3  
Quarter Section east 1/2  
of Lot 5, west 1/2 of Lot  
6, and southeast 1/4 and  
southwest 1/4 of the  
northwest 1/4 of the  
Section 3



ANC 356308

Yavapai County

Patsy Jenney-Colon, Recorder  
04/11/2002 03:42P PAGE 1 OF 2  
PHOENIX CEMENT COMPANY  
RECORDING FEE 5.00  
SURCHARGE 8.00  
POSTAGE 1.00

FEE
\$ 5
\$48
\$5
\$1
14
\$8E

When Recorded. MAIL TO:

Jim Wells  
Phoenix Cement Co  
PO Box 428  
3000 W. CEMENT PLANT ROAD  
Clarkdale, AZ 86324

Notice of Mining Claim

RECEIVED  
D.L.M. AZ STATE OFFICE  
2002 MAY -8 P 1:26  
PHOENIX, ARIZONA



### LOCATION NOTICE AND MAP FOR A LODE MINING CLAIM

NOTICE IS HEREBY GIVEN that the Salt River #36 lode mining claim has been located by Phoenix Cement Company, whose current mailing address is: PO Box 428, Clarkdale, AZ 86324.

The general course of this claim is north to south and it is situated in the Verde Mining District, Yavapai County, Arizona.

This claim is 1,500 feet in length and 600 feet in width. This claim runs from the monument, on which this location notice is posted, approximately 20 feet in a south direction to the south end line and 1,480 feet in a north direction to the north end line. The type of location monument is: 2"x2"x8' Post with Rock Monument. This claim is marked by six monuments, one at each corner and one at the center of each end line of the claim. The type of corner and centerline monuments are: 2"x2"x8' Post with Rock Monument.

The bearing and distance between the corners of this claim are described as follows: 20 feet in a south direction and 300 feet in a east direction from the location monument on which this notice is posted to the point of beginning, being the southeast corner of the claim, then 1,500 feet in a north direction to the northeast corner, then 600 feet in a west direction to the northwest corner, then 1,500 feet in a south direction to the southwest corner, and then 600 feet in a east direction to the point of beginning.

The location monument on which this notice is posted is situated within Section 3, Township 16N, Range 2E, Gila and Salt River Baseline and Meridian, Arizona. This claim encompasses portions of the following quarter section(s), section(s), Township(s) and Range(s) SW 1/4 of the SW 1/4 of Section 35, and SE 1/4 of the SE 1/4 of Section 34, T17N, R2E; east 1/2 and west 1/2 of Lot 4, and east 1/2 and west 1/2 of Lot 5, Section 3, T16N, R2E, Gila and Salt River Baseline and Meridian, Arizona and consists of approximately 20.66 acres.

The locality of this claim with reference to some natural object or permanent monument and additional information (if any) concerning its locality are as follows: the southeast corner of Salt River #36 lies 980 feet east and 1,308 feet south of the north township line section corner common to Sections 3 and 4, T16N, R2E, Gila and Salt River Baseline and Meridian, Arizona.

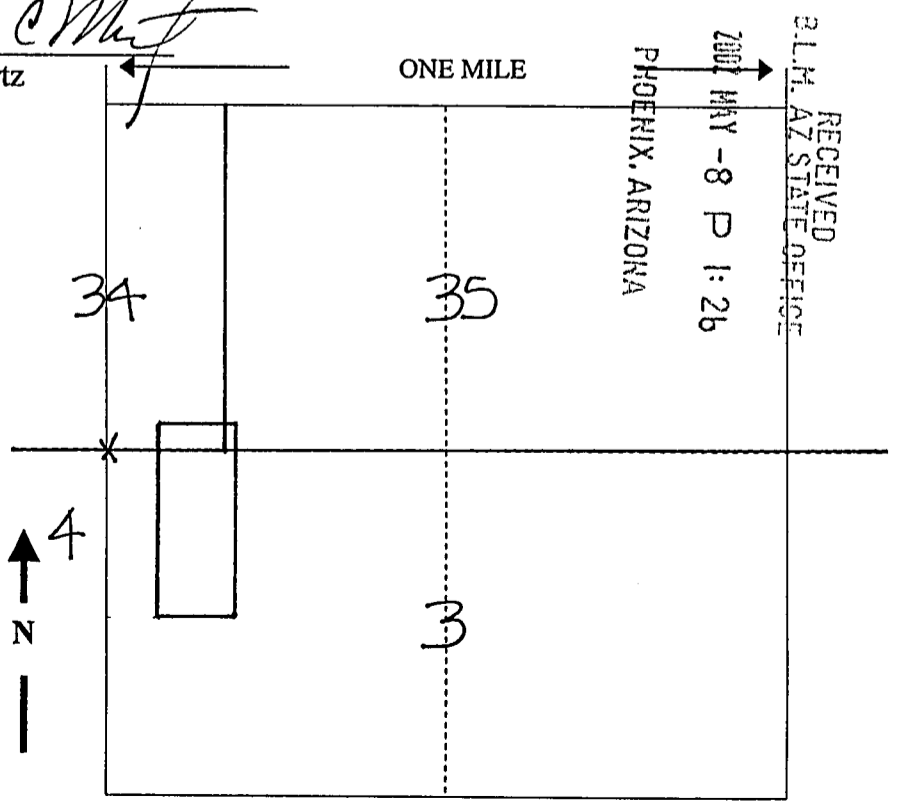
DATED AND POSTED on the ground this 11<sup>th</sup> day of March, 2002.

LOCATOR: Phoenix Cement Company

Map Scale: 1 inch = 1500 feet

By: Verle C. Martz

Township 16N and 17N  
Range 2E  
Section(s) 34 and 35,  
T17N; and, Section 3,  
T16N  
Quarter Section SW 1/4  
of the SW 1/4 of Section  
35, and SE 1/4 of the SE  
1/4 of Section 34, T17N,  
R2E; east 1/2 and west  
1/2 of Lot 4, and east 1/2  
and west 1/2 of Lot 5,  
Section 3, T16N, R2E



ANC 356309

449213 BK 3917 PG 555  
Yavapai County  
Patsy Jenney-Colon, Recorder  
04/11/2002 03:42P PAGE 1 OF 2  
PHOENIX CEMENT COMPANY  
RECORDING FEE 5.00  
SURCHARGE 8.00  
POSTAGE 1.00

When Recorded. MAIL TO:

Jim Wells  
Phoenix Cement Co  
PO Box 428  
3000 W. CEMENT PLANT ROAD  
Clarkdale, AZ 86324

FEE
\$ 5
\$4 8
\$5
✓
\$1
14-
\$ 50

Notice of Mining Claim

RECEIVED  
B.L.M. AZ STATE OFFICE  
2002 MAY -8 P 1:26  
PHOENIX, ARIZONA

AMC 356310

### LOCATION NOTICE AND MAP FOR A LODE MINING CLAIM

NOTICE IS HEREBY GIVEN that the Salt River #37 lode mining claim has been located by Phoenix Cement Company, whose current mailing address is: PO Box 428, Clarkdale, AZ 86324.

The general course of this claim is north to south and it is situated in the Verde Mining District, Yavapai County, Arizona.

This claim is 1,500 feet in length and 600 feet in width. This claim runs from the monument, on which this location notice is posted, approximately 20 feet in a north direction to the north end line and 1,480 feet in a south direction to the south end line. The type of location monument is: 2"x2"x8' Post with Rock Monument. This claim is marked by six monuments, one at each corner and one at the center of each end line of the claim. The type of corner and centerline monuments are: 2"x2"x8' Post with Rock Monument.

The bearing and distance between the corners of this claim are described as follows: 20 feet in a north direction and 300 feet in a east direction from the location monument on which this notice is posted to the point of beginning, being the northeast corner of the claim, then 1,500 feet in a south direction to the southeast corner, then 600 feet in a west direction to the southwest corner, then 1,500 feet in a north direction to the northwest corner, and then 600 feet in a east direction to the point of beginning.

The location monument on which this notice is posted is situated within Section 3, Township 16N, Range 3E, Gila and Salt River Baseline and Meridian, Arizona. This claim encompasses portions of the following quarter section(s), section(s), Township(s) and Range(s) south 1/2 of Lot 5, and southwest 1/4 of the northwest 1/4 of Section 3, T16N, R2E, Gila and Salt River Baseline and Meridian, Arizona and consists of approximately 20.66 acres.

The locality of this claim with reference to some natural object or permanent monument and additional information (if any) concerning its locality are as follows: the northeast corner of Salt River #37 lies 980 feet east and 1,308 feet south of the north township line section corner common to Sections 3 and 4, T16N, R2E, Gila and Salt River Baseline and Meridian, Arizona.

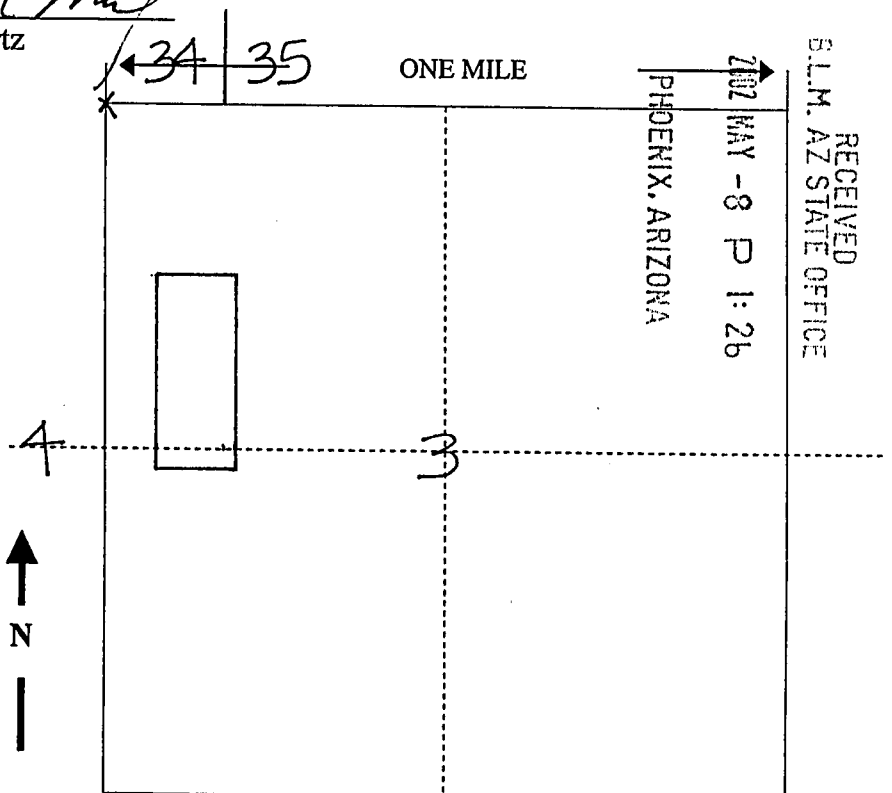
DATED AND POSTED on the ground this 11<sup>th</sup> day of March, 2002.

LOCATOR: Phoenix Cement Company

By: Verle C. Martz  
Verle C. Martz

Map Scale: 1 inch = 1500 feet

Township 16N  
Range 2E  
Section(s) 3  
Quarter Section south 1/2  
of Lot 5, and southwest  
1/4 of the northwest 1/4  
of Section 3



AMC 356310

Yavapai County  
Patsy Jenney-Colon, Recorder  
04/11/2002 03:42P PAGE 1 OF 2  
PHOENIX CEMENT COMPANY  
RECORDING FEE 5.00  
SURCHARGE 8.00  
POSTAGE 1.00

When Recorded. MAIL TO:

Jim Wells  
Phoenix Cement Co  
PO Box 428  
3000 W. Cement Plant Road  
Clarkdale, AZ 86324

FEE
\$ 5
\$4 8
\$5
✓
\$1
14
\$ SF

Notice of Mining Claim

RECEIVED  
B.L.M. AZ STATE OFFICE  
2002 MAY -8 P 1:26  
PHOENIX, ARIZONA

AMC 356311

**LOCATION NOTICE AND MAP FOR A LODE MINING CLAIM**

NOTICE IS HEREBY GIVEN that the Salt River #38 lode mining claim has been located by Phoenix Cement Company, whose current mailing address is: PO Box 428, Clarkdale, AZ 86324.

The general course of this claim is north to south and it is situated in the Verde Mining District, Yavapai County, Arizona.

This claim is 1,500 feet in length and 600 feet in width. This claim runs from the monument, on which this location notice is posted, approximately 20 feet in a south direction to the south end line and 1,480 feet in a south direction to the south end line. The type of location monument is: 2"x2"x8' Post with Rock Monument. This claim is marked by six monuments, one at each corner and one at the center of each end line of the claim. The type of corner and centerline monuments are: 2"x2"x8' Post with Rock Monument.

The bearing and distance between the corners of this claim are described as follows: 20 feet in a south direction and 300 feet in a east direction from the location monument on which this notice is posted to the point of beginning, being the southeast corner of the claim, then 1,500 feet in a north direction to the northeast corner, then 600 feet in a west direction to the northwest corner, then 1,500 feet in a south direction to the southwest corner, and then 600 feet in a east direction to the point of beginning.

The location monument on which this notice is posted is situated within Section 3, Township 16N, Range 2E, Gila and Salt River Baseline and Meridian, Arizona. This claim encompasses portions of the following quarter section(s), section(s), Township(s) and Range(s) SE 1/4 of the SE 1/4 of Section 34, T17N, R2E; east 1/2 of Lot 1 and east 1/2 of Lot 8, Section 4, T16N, R2E; and, west 1/2 of Lot 4 and west 1/2 of Lot 5, Section 3, T17N, R2E, Gila and Salt River Baseline and Meridian, Arizona and consists of approximately 20.66 acres.

The locality of this claim with reference to some natural object or permanent monument and additional information (if any) concerning its locality are as follows: the southwest corner of Salt River 338 lies 220 feet west and 1,308 feet south of the north township line section corner common to Sections 3 and 4, T16N, R2E, Gila and Salt River Baseline and Meridan, Arizona.

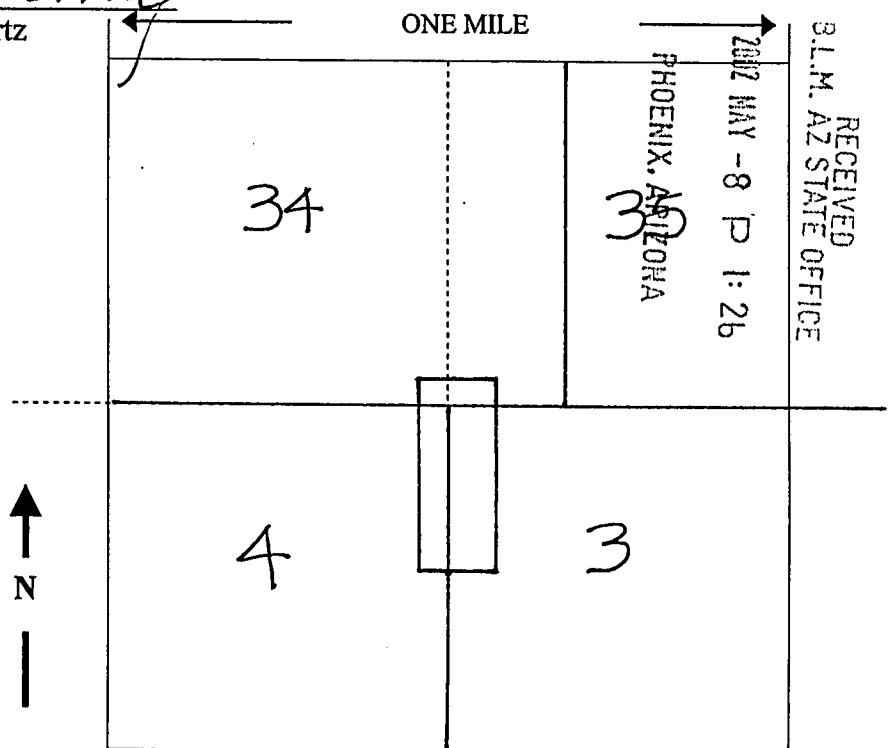
DATED AND POSTED on the ground this 11<sup>th</sup> day of March, 2002.

LOCATOR: Phoenix Cement Company

Map Scale: 1 inch = 1500 feet

By: Verle C. Martz  
Verle C. Martz

Township 16N and 17N  
Range 2E  
Section(s) 34, 17N;  
Sections 3 and 4, T16N  
Quarter Section SE 1/4 of  
the SE 1/4 of Section 34,  
T17N, R2E; east 1/2 of  
Lot 1 and east 1/2 of Lot  
8, Section 4, T16N, R2E;  
and, west 1/2 of Lot 4  
and west 1/2 of Lot 5,  
Section 3, T17N, R2E



AMC 356311

149215 BK 3917 PG 557  
Tavapai County  
Patsy Jenney-Colon, Recorder  
04/11/2002 03:42P PAGE 1 OF 2  
PHOENIX CEMENT COMPANY  
RECORDING FEE 5.00  
SURCHARGE 8.00  
POSTAGE 1.00

When Recorded. MAIL TO:

Jim Wells  
Phoenix Cement Co  
PO Box 428  
3000 W. CEMENT PLANT ROAD  
Clarkdale, AZ 86324

FEE
\$ 5
\$4 8
\$5
✓
\$1
14
\$ 50

Notice of Mining Claim

RECEIVED  
B.L.M. AZ STATE OFFICE  
2002 MAY -8 P 1:26  
PHOENIX, ARIZONA

AMC 356312

**LOCATION NOTICE AND MAP FOR A LODE MINING CLAIM**

NOTICE IS HEREBY GIVEN that the Salt River #39 lode mining claim has been located by Phoenix Cement Company, whose current mailing address is: PO Box 428, Clarkdale, AZ 86324.

The general course of this claim is north to south and it is situated in the Verde Mining District, Yavapai County, Arizona.

This claim is 1500 feet in length and 600 feet in width. This claim runs from the monument, on which this location notice is posted, approximately 20 feet in a north direction to the north end line and 1480 feet in a south direction to the south end line. The type of location monument is: 2"x2"x8' Post with Rock Monument. This claim is marked by six monuments, one at each corner and one at the center of each end line of the claim. The type of corner and centerline monuments are: 2"x2"x8' Post with Rock Monument.

The bearing and distance between the corners of this claim are described as follows: 20 feet in a north direction and 300 feet in a east direction from the location monument on which this notice is posted to the point of beginning, being the northeast corner of the claim, then 1,500 feet in a south direction to the southeast corner, then 600 feet in a west direction to the southwest corner, then 1,500 feet in a north direction to the northwest corner, and then 600 feet in a east direction to the point of beginning.

The location monument on which this notice is posted is situated within Section 3, Township 16 N, Range 2 E, Gila and Salt River Baseline and Meridian, Arizona. This claim encompasses portions of the following quarter section(s), section(s), Township(s) and Range(s) west 1/2 of Lot 5, and SW 1/4 of the NW 1/4 of Section 3; and east 1/2 of Lot 8 and SE 1/4 of the NE 1/4 of Section 4, T16N, R2E, Gila and Salt River Baseline and Meridian, Arizona and consists of approximately 20.66 acres.

The locality of this claim with reference to some natural object or permanent monument and additional information (if any) concerning its locality are as follows: The northwest corner of Salt River #39 lies 220 feet west and 1,308 feet south of the north township line section corner common to Sections 3 and 4, T16N, R2E, Gila and Salt River Baseline and Meridian, Arizona.

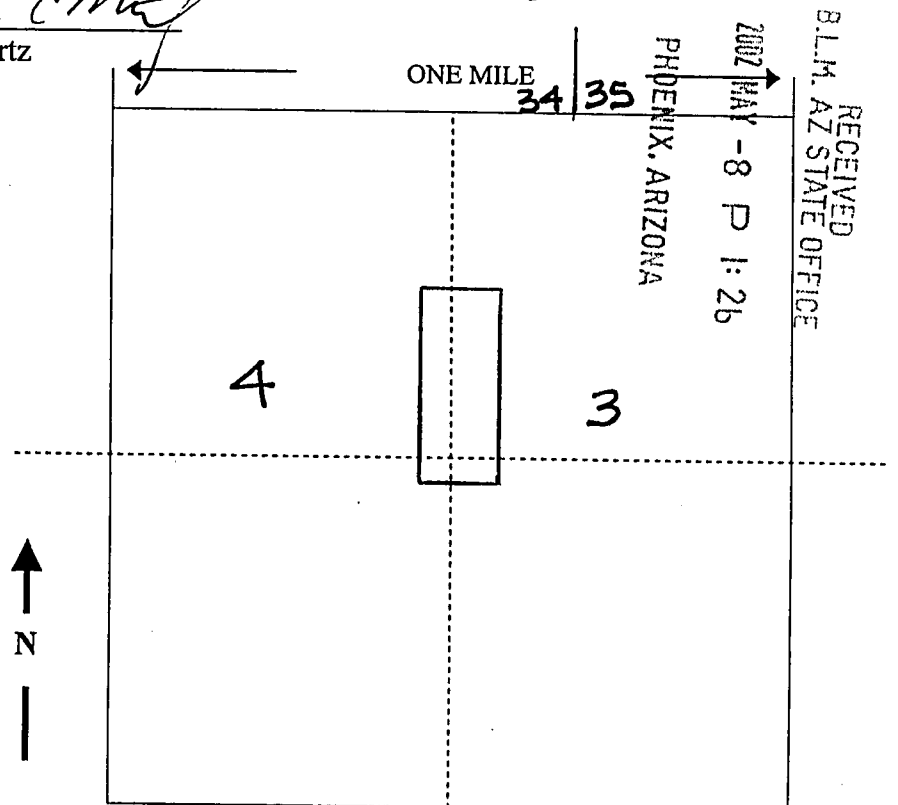
DATED AND POSTED on the ground this 11<sup>th</sup> day of March, 2002.

LOCATOR: Phoenix Cement Company

By: Verle C. Martz  
Verle C. Martz

Map Scale: 1 inch = 1500 feet

Township 16N  
Range 2E  
Section(s) 3 and 4  
Quarter Section west 1/2 of Lot 5, and SW 1/4 of the NW 1/4 of Section 3; and east 1/2 of Lot 8 and SE 1/4 of the NE 1/4 of Section 4



AMB 356312



49216 BK 3917 P6 558  
Maricopa County  
Patsy Jenney-Colon, Recorder  
04/11/2002 03:42P PAGE 1 OF 2  
PHOENIX CEMENT COMPANY  
RECORDING FEE 5.00  
SURCHARGE 8.00  
POSTAGE 1.00

FEE
\$5
\$8
\$5
✓
\$1
14
\$5E

When Recorded. MAIL TO:

Jim Wells  
Phoenix Cement Co  
PO Box 428  
3000 W. CEMENT PLANT ROAD  
Clarkdale, AZ 86324

Notice of Mining Claim

RECEIVED  
B.L.M. AZ STATE OFFICE  
2002 MAY -8 P 1:27  
PHOENIX, ARIZONA

AMC 35631

**LOCATION NOTICE AND MAP FOR A LODE MINING CLAIM**

NOTICE IS HEREBY GIVEN that the Salt River #40 lode mining claim has been located by Phoenix Cement Company, whose current mailing address is: PO Box 428, Clarkdale, AZ 86324.

The general course of this claim is north to south and it is situated in the Verde Mining District, Yavapai County, Arizona.

This claim is 1500 feet in length and 600 feet in width. This claim runs from the monument, on which this location notice is posted, approximately 20 feet in a south direction to the south end line and 1480 feet in a north direction to the north end line. The type of location monument is: 2"x2"x8' Post with Rock Monument. This claim is marked by six monuments, one at each corner and one at the center of each end line of the claim. The type of corner and centerline monuments are: 2"x2"x8' Post with Rock Monument.

The bearing and distance between the corners of this claim are described as follows: 20 feet in a south direction and 300 feet in a east direction from the location monument on which this notice is posted to the point of beginning, being the southeast corner of the claim, then 1,500 feet in a north direction to the northeast corner, then 600 feet in a west direction to the northwest corner, then 1,500 feet in a south direction to the southwest corner, and then 600 feet in a east direction to the point of beginning.

The location monument on which this notice is posted is situated within Section 4, Township 16 N, Range 2 E, Gila and Salt River Baseline and Meridian, Arizona. This claim encompasses portions of the following quarter section(s), section(s), Township(s) and Range(s) SE ¼ of the SE ¼ of Section 34, T17N, R2E; east ½ and west ½ of Lot 1, and east ½ and west ½ of Lot 8, Section 4, T16N, R2E. Gila and Salt River Baseline and Meridian, Arizona and consists of approximately 20.66 acres.

The locality of this claim with reference to some natural object or permanent monument and additional information (if any) concerning its locality are as follows: the southeast corner of Salt River #40 lies 220 feet west and 1,308 feet south of the north township line section corner common to Sections 3 and 4, T16N, R2E, Gila and Salt River Baseline and Meridian, Arizona.

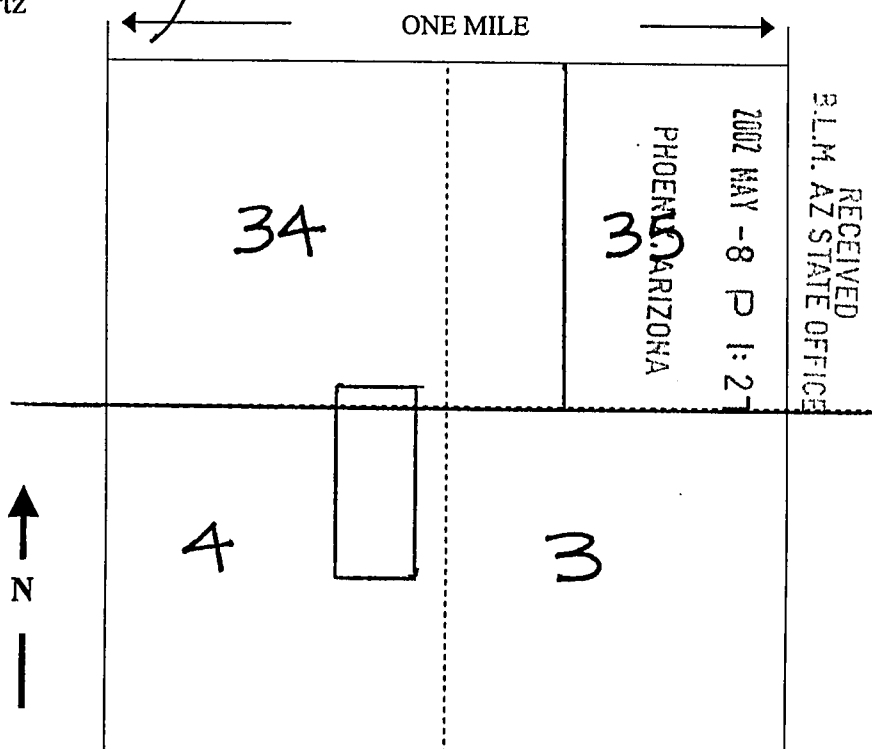
DATED AND POSTED on the ground this 11<sup>th</sup> day of March, 2002.

LOCATOR: Phoenix Cement Company

By: Verle C. Martz  
Verle C. Martz

Map Scale: 1 inch = 1500 feet

Township 16N and 17N  
Range 2E  
Section(s) 34, T17N and  
Section 4, T16N  
Quarter Section SE ¼ of  
the SE ¼ of Section 34,  
T17N, R2E; east ½ and  
west ½ of Lot 1, and east  
½ and west ½ of Lot 8,  
Section 4, T16N, R2E



AMC 356313

H-49217 BK 3917 PG 559  
Yavapai County  
Patsy Jenney-Colon, Recorder  
04/11/2002 03:42P PAGE 1 OF 2  
PHOENIX CEMENT COMPANY  
RECORDING FEE 5.00  
SURCHARGE 8.00  
POSTAGE 1.00

When Recorded. MAIL TO:

Jim Wells  
Phoenix Cement Co  
PO Box 428  
3000 W. CEMENT PLANT ROAD  
Clarkdale, AZ 86324

FEE
\$ 5
\$ 8
\$ 5
\$ 1
4
\$ 8

Notice of Mining Claim

RECEIVED  
B.L.M. AZ STATE OFFICE  
2002 MAY - 8 P 1:21  
PHOENIX, ARIZONA

AMC 356

**LOCATION NOTICE AND MAP FOR A LODE MINING CLAIM**

NOTICE IS HEREBY GIVEN that the Salt River #41 lode mining claim has been located by Phoenix Cement Company, whose current mailing address is: PO Box 428, Clarkdale, AZ 86324.

The general course of this claim is north to south and it is situated in the Verde Mining District, Yavapai County, Arizona.

This claim is 1,500 feet in length and 600 feet in width. This claim runs from the monument, on which this location notice is posted, approximately 20 feet in a north direction to the north end line and 1,480 feet in a south direction to the south end line. The type of location monument is: 2"x2"x8' Post with Rock Monument. This claim is marked by six monuments, one at each corner and one at the center of each end line of the claim. The type of corner and centerline monuments are: 2"x2"x8' Post with Rock Monument.

The bearing and distance between the corners of this claim are described as follows: 20 feet in a north direction and 300 feet in a east direction from the location monument on which this notice is posted to the point of beginning, being the northeast corner of the claim, then 1,500 feet in a south direction to the southeast corner, then 600 feet in a west direction to the southwest corner, then 1,500 feet in a north direction to the northwest corner, and then 600 feet in a east direction to the point of beginning.

The location monument on which this notice is posted is situated within Section 4, Township 16N, Range 2E, Gila and Salt River Baseline and Meridian, Arizona. This claim encompasses portions of the following quarter section(s), section(s), Township(s) and Range(s) south 1/2 of Lot 8 and SE 1/4 of the NE 1/4 of Section 4, T16N, R2E, Gila and Salt River Baseline and Meridian, Arizona and consists of approximately 20.66 acres.

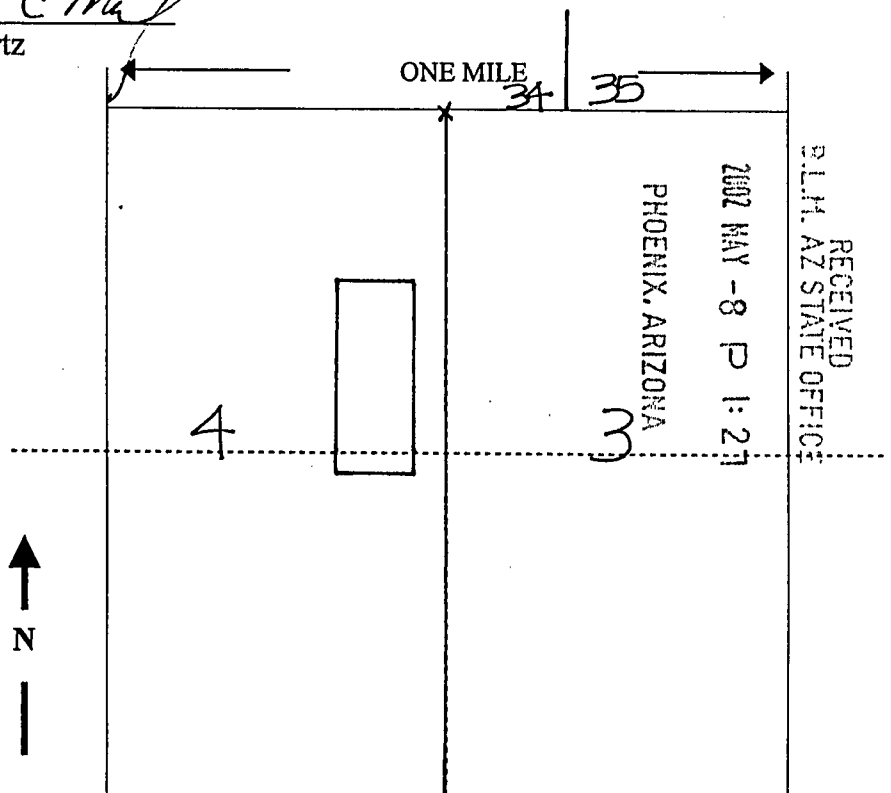
The locality of this claim with reference to some natural object or permanent monument and additional information (if any) concerning its locality are as follows: the northeast corner of Salt River #41 lies 220 feet west and 1,308 feet south of the north township line section corner common to Sections 3 and 4, T16N, R2E, Gila and Salt River Baseline and Meridian, Arizona.

DATED AND POSTED on the ground this 11<sup>th</sup> day of March, 2002.

LOCATOR: Phoenix Cement Company  
By: Verle C. Martz  
Verle C. Martz

Map Scale: 1 inch = 1500 feet

Township 16N  
Range 2E  
Section(s) 4  
Quarter Section south 1/2  
of Lot 8 and SE 1/4 of the  
NE 1/4 of Section 4



AMC 356314

49218 BK 3917 PG 560  
Maricopa County  
Patsy Jenney-Colon, Recorder  
04/11/2002 03:42P PAGE 1 OF 2  
PHOENIX CEMENT COMPANY  
RECORDING FEE 5.00  
SURCHARGE 8.00  
POSTAGE 1.00

When Recorded. MAIL TO:

Jim Wells  
Phoenix Cement Co  
PO Box 428  
3000 W. Cement Plant Road  
Clarkdale, AZ 86324

FEE
\$5
\$48
\$5
✓
\$1
14
\$5

Notice of Mining Claim

RECEIVED  
B.L.M. AZ STATE OFFICE  
2002 MAY -8 P 1:27  
PHOENIX, ARIZONA

AMC 356315

**LOCATION NOTICE AND MAP FOR A LODE MINING CLAIM**

NOTICE IS HEREBY GIVEN that the Salt River #42 lode mining claim has been located by Phoenix Cement Company, whose current mailing address is: PO Box 428, Clarkdale, AZ 86324.

The general course of this claim is north to south and it is situated in the Verde Mining District, Yavapai County, Arizona.

This claim is 1,500 feet in length and 600 feet in width. This claim runs from the monument, on which this location notice is posted, approximately 20 feet in a south direction to the south end line and 1,480 feet in a north direction to the north end line. The type of location monument is: 2"x2"x8' Post with Rock Monument. This claim is marked by six monuments, one at each corner and one at the center of each end line of the claim. The type of corner and centerline monuments are: 2"x2"x8' Post with Rock Monument.

The bearing and distance between the corners of this claim are described as follows: 20 feet in a south direction and 300 feet in a east direction from the location monument on which this notice is posted to the point of beginning, being the southeast corner of the claim, then 1,500 feet in a north direction to the northeast corner, then 600 feet in a west direction to the northwest corner, then 1,500 feet in a south direction to the southwest corner, and then 600 feet in a east direction to the point of beginning.

The location monument on which this notice is posted is situated within Section 4, Township 16N, Range 2E, Gila and Salt River Baseline and Meridian, Arizona. This claim encompasses portions of the following quarter section(s), section(s), Township(s) and Range(s) SE 1/4 of the SE 1/4 of Section 34, T17N, R2E; East 1/2 of Lot 2, west 1/2 of Lot 1, east 1/2 of Lot 7, and west 1/2 of Lot 8, Section 4, T16N, R2E, Gila and Salt River Baseline and Meridian, Arizona and consists of approximately 20.66 acres.

The locality of this claim with reference to some natural object or permanent monument and additional information (if any) concerning its locality are as follows: the southwest corner of Salt River #42 lies 1,420 feet west and 1,308 south of the north township line section corner common to Sections 3 and 4, T16N, R2E, Gila and Salt River Baseline and Meridian, Arizona.

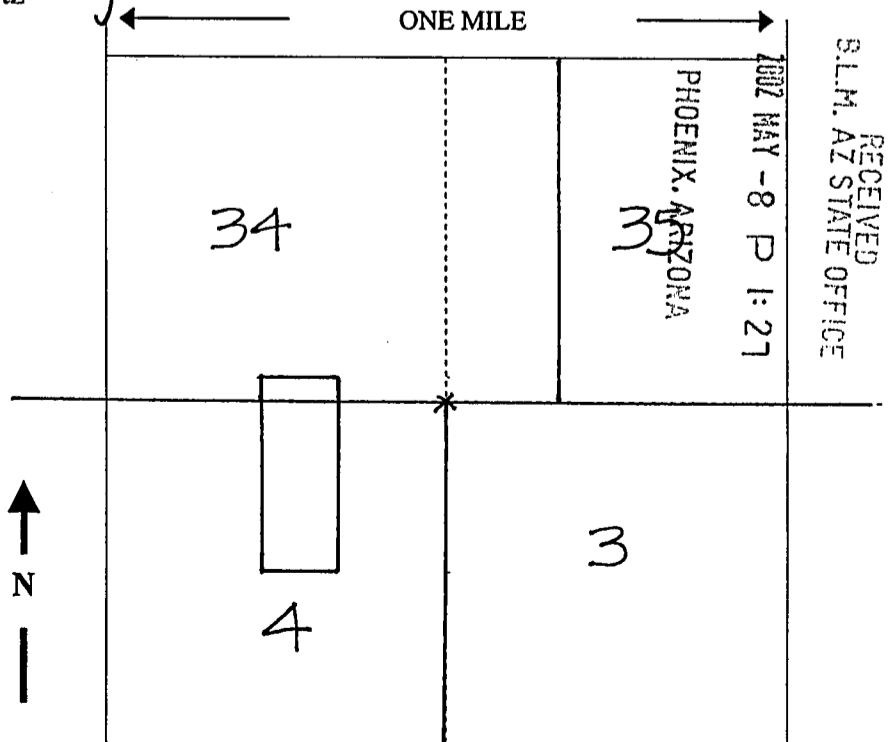
DATED AND POSTED on the ground this 11<sup>th</sup> day of March, 2002.

LOCATOR: Phoenix Cement Company

By: Verle C. Martz  
Verle C. Martz

Map Scale: 1 inch = 1500 feet

Township 16N and 17N  
Range 2E  
Section(s) 34, T17N and  
Section 4, T16N  
Quarter Section SE 1/4 of  
the SE 1/4 of Section 34,  
T17N, R2E; East 1/2 of  
Lot 2, west 1/2 of Lot 1,  
east 1/2 of Lot 7, and  
west 1/2 of Lot 8,  
Section 4, T16N, R2E



AMC 356315

19219 BK 3917 PG 561  
Yavapai County  
Patsy Jenney-Colon, Recorder  
04/11/2002 03:42P PAGE 1 OF 2  
PHOENIX CEMENT COMPANY  
RECORDING FEE 5.00  
SURCHARGE 8.00  
POSTAGE 1.00

When Recorded. MAIL TO:

Jim Wells  
Phoenix Cement Co  
PO Box 428  
3000 W. CEMENT PLANT ROAD  
Clarkdale, AZ 86324

FEE
\$5
\$4 0
\$5
\$1
14
\$5
\$

Notice of Mining Claim

RECEIVED  
B.L.M. AZ STATE OFFICE  
2002 MAY - 8 P 1: 27  
PHOENIX, ARIZONA

Aug 3 2002



### LOCATION NOTICE AND MAP FOR A LODE MINING CLAIM

NOTICE IS HEREBY GIVEN that the Salt River #43 lode mining claim has been located by Phoenix Cement Company, whose current mailing address is: PO Box 428, Clarkdale, AZ 86324.

The general course of this claim is north to south and it is situated in the Verde Mining District, Yavapai County, Arizona.

This claim is 1,500 feet in length and 600 feet in width. This claim runs from the monument, on which this location notice is posted, approximately 20 feet in a north direction to the north end line and 1,480 feet in a south direction to the south end line. The type of location monument is: 2"x2"x8' Post with Rock Monument. This claim is marked by six monuments, one at each corner and one at the center of each end line of the claim. The type of corner and centerline monuments are: 2"x2"x8' Post with Rock Monument.

The bearing and distance between the corners of this claim are described as follows: 20 feet in a north direction and 300 feet in a east direction from the location monument on which this notice is posted to the point of beginning, being the northeast corner of the claim, then 1,500 feet in a south direction to the southeast corner, then 600 feet in a west direction to the southwest corner, then 1,500 feet in a north direction to the northwest corner, and then 600 feet in a east direction to the point of beginning.

The location monument on which this notice is posted is situated within Section 4, Township 16N, Range 2E, Gila and Salt River Baseline and Meridian, Arizona. This claim encompasses portions of the following quarter section(s), section(s), Township(s) and Range(s) SE 1/4, SW 1/4, NE 1/4, and NW 1/4 of the NW 1/4 of Section 4, T16N, R2E, Gila and Salt River Baseline and Meridian, Arizona and consists of approximately 20.66 acres.

The locality of this claim with reference to some natural object or permanent monument and additional information (if any) concerning its locality are as follows: the northwest corner of Salt River #43 lies 1,420 feet west and 1,308 feet south of the north township line section corner common to Sections 3, and 4, T16N, R2E, Gila and Salt River Baseline and Meridian, Arizona.

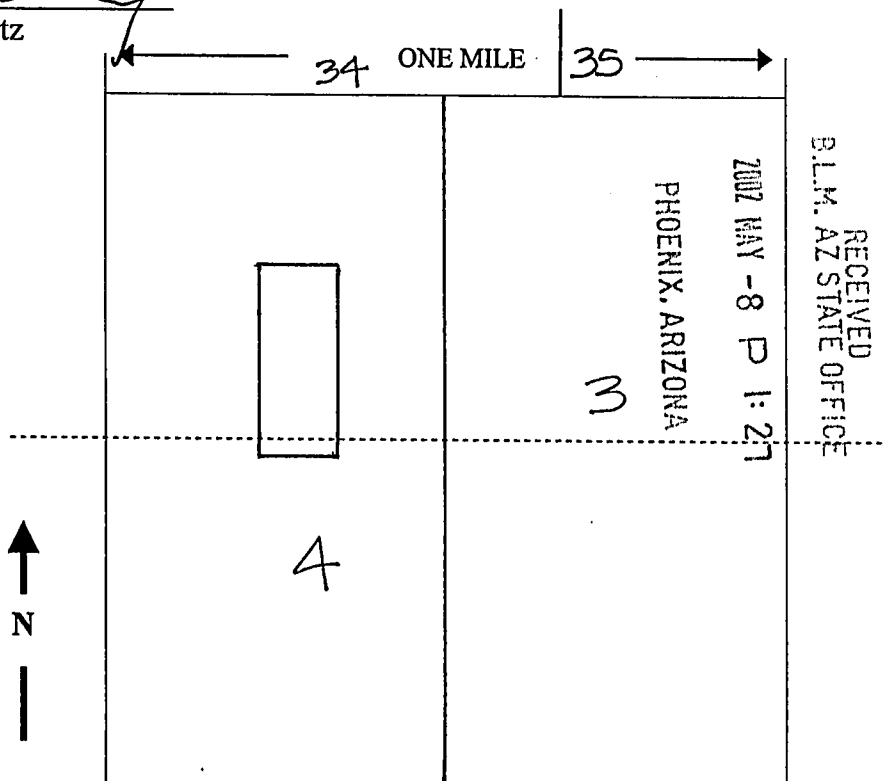
DATED AND POSTED on the ground this 11<sup>th</sup> day of March, 2002.

LOCATOR: Phoenix Cement Company

By: Verle C. Martz

Map Scale: 1 inch = 1500 feet

Township 16N  
Range 2E  
Section(s) 4  
Quarter Section SE 1/4,  
SW 1/4, NE 1/4, and NW  
1/4 of the NW 1/4 of  
Section 4



49220 BK 3917 PG 562  
Maricopa County  
Patsy Jenney-Colon, Recorder  
04/11/2002 03:42P PAGE 1 OF 2  
PHOENIX CEMENT COMPANY  
RECORDING FEE 5.00  
SURCHARGE 8.00  
POSTAGE 1.00

When Recorded. MAIL TO:

Jim Wells  
Phoenix Cement Co  
PO Box 428  
3000 W. CEMENT PLANT ROAD  
Clarkdale, AZ 86324

FEE
\$5
\$4 8
\$5
✓
\$1
14 SE
\$

Notice of Mining Claim

RECEIVED  
B.L.M. AZ STATE OFFICE  
2002 MAY -8 P 1:27  
PHOENIX, ARIZONA

AMC 356317

**LOCATION NOTICE AND MAP FOR A LODE MINING CLAIM**

NOTICE IS HEREBY GIVEN that the Salt River #44 lode mining claim has been located by Phoenix Cement Company, whose current mailing address is: PO Box 428, Clarkdale, AZ 86324.

The general course of this claim is north to south and it is situated in the Verde Mining District, Yavapai County, Arizona.

This claim is 1,500 feet in length and 600 feet in width. This claim runs from the monument, on which this location notice is posted, approximately 20 feet in a south direction to the south end line and 1,480 feet in a north direction to the north end line. The type of location monument is: 2"x2"x8' Post with Rock Monument. This claim is marked by six monuments, one at each corner and one at the center of each end line of the claim. The type of corner and centerline monuments are: 2"x2"x8' Post with Rock Monument.

The bearing and distance between the corners of this claim are described as follows: 20 feet in a south direction and 300 feet in a east direction from the location monument on which this notice is posted to the point of beginning, being the southeast corner of the claim, then 1,500 feet in a north direction to the northeast corner, then 600 feet in a west direction to the northwest corner, then 1,500 feet in a south direction to the southwest corner, and then 600 feet in a east direction to the point of beginning.

The location monument on which this notice is posted is situated within Section 4, Township 16N, Range 2E, Gila and Salt River Baseline and Meridian, Arizona. This claim encompasses portions of the following quarter section(s), section(s), Township(s) and Range(s) SE 1/4 of the SW 1/4 and the SW 1/4 of the SE 1/4 of Section 34, T17N, R2E, Lot 2 and Lot 7, Section 4, T16N, R2E, Gila and Salt River Baseline and Meridian, Arizona and consists of approximately 20.66 acres.

The locality of this claim with reference to some natural object or permanent monument and additional information (if any) concerning its locality are as follows: the southeast corner of Salt River #44 lies 1,420 feet west and 1,308 feet south of the north township line section corner common to Sections 3 and 4, T16N, R2E, Gila and Salt River Baseline and Meridian, Arizona.

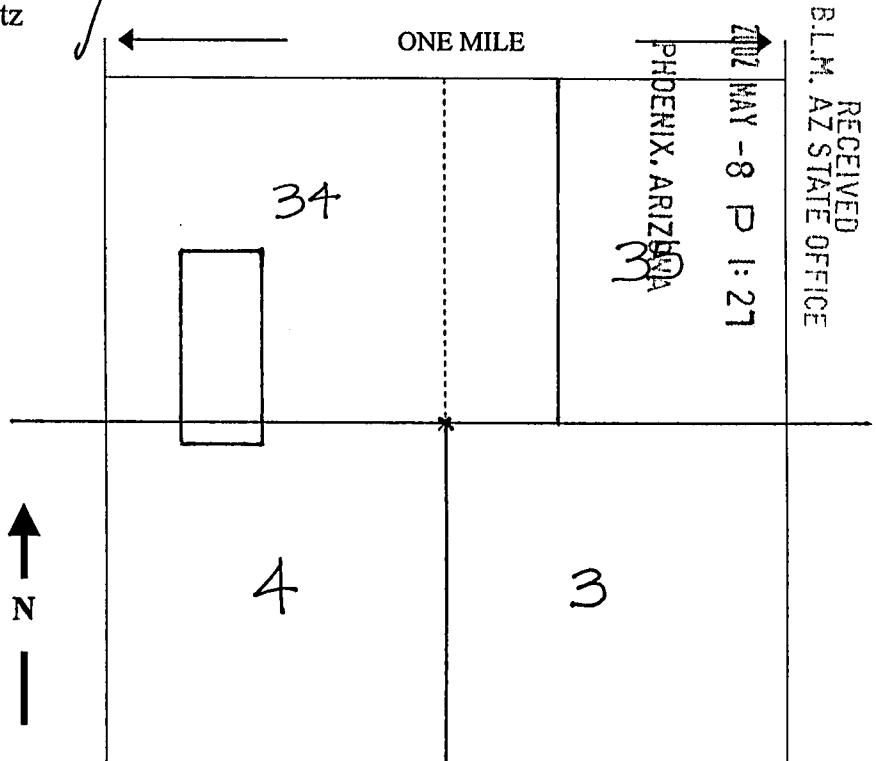
DATED AND POSTED on the ground this 11<sup>th</sup> day of March, 2002.

LOCATOR: Phoenix Cement Company

By: Verle C. Martz  
Verle C. Martz

Map Scale: 1 inch = 1500 feet

Township 16N and 17N  
Range 2E  
Section(s) 34, T17N and  
Section 4, T16N  
Quarter Section SE 1/4 of  
the SW 1/4 and the SW  
1/4 of the SE 1/4 of  
Section 34, T17N, R2E,  
Lot 2 and Lot 7,  
Section 4, T16N, R2E



AMC 356317

9221 BK 3917 PG 563  
Maricopa County  
Patsy Jenney-Colon, Recorder  
04/11/2002 03:42P PAGE 1 OF 2  
PHOENIX CEMENT COMPANY  
RECORDING FEE 5.00  
SURCHARGE 8.00  
POSTAGE 1.00

FEE
\$ 5
\$4 8
\$5
✓
\$1
14 SE
\$

When Recorded. MAIL TO:

Jim Wells  
Phoenix Cement Co  
PO Box 428  
3000 W. CEMENT PLANT ROAD  
Clarkdale, AZ 86324

Notice of Mining Claim

RECEIVED  
B.L.M. AZ STATE OFFICE  
2002 MAY - 8 P 1:27  
PHOENIX, ARIZONA

AMC 356318

**LOCATION NOTICE AND MAP FOR A LODE MINING CLAIM**

NOTICE IS HEREBY GIVEN that the Salt River #45 lode mining claim has been located by Phoenix Cement Company, whose current mailing address is: PO Box 428, Clarkdale, AZ 86324.

The general course of this claim is north to south and it is situated in the Verde Mining District, Yavapai County, Arizona.

This claim is 1,500 feet in length and 600 feet in width. This claim runs from the monument, on which this location notice is posted, approximately 20 feet in a south direction to the south end line and 1,480 feet in a north direction to the north end line. The type of location monument is: 2"x2"x4' Post with Rock Monument. This claim is marked by six monuments, one at each corner and one at the center of each end line of the claim. The type of corner and centerline monuments are: 2"x2"x4' Post with Rock Monument.

The bearing and distance between the corners of this claim are described as follows: 20 feet in a south direction and 300 feet in a west direction from the location monument on which this notice is posted to the point of beginning, being the southwest corner of the claim, then 1,500 feet in a north direction to the northwest corner, then 600 feet in a east direction to the northeast corner, then 1,500 feet in a south direction to the southeast corner, and then 600 feet in a west direction to the point of beginning.

The location monument on which this notice is posted is situated within Section 11, Township 16 North, Range 2 East, Gila and Salt River Baseline and Meridian, Arizona. This claim encompasses portions of the following quarter section(s), section(s), Township(s) and Range(s) southwest 1/4 of the northeast 1/4 and the northwest 1/4 of the northeast 1/4 of Section 11, Gila and Salt River Baseline and Meridian, Arizona and consists of approximately 20.66 acres.

The locality of this claim with reference to some natural object or permanent monument and additional information (if any) concerning its locality are as follows: the northwest corner of Salt River #45 lies 1,140 feet south of the centerline common to Sections 2 and 11, Township 16 North, Range 2 East, Gila and Salt River Baseline and Meridian, Arizona.

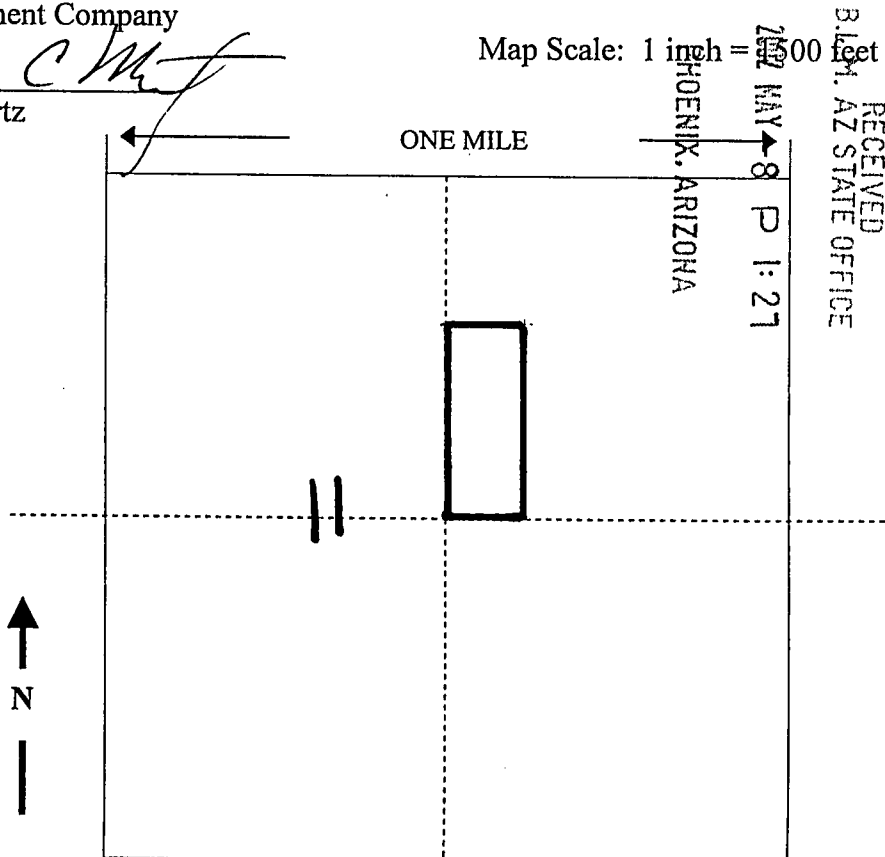
DATED AND POSTED on the ground this 2<sup>nd</sup> day of April, 2002.

LOCATOR: Phoenix Cement Company

By: Verle C. Martz  
Verle C. Martz

Map Scale: 1 inch = 1000 feet

Township 16 North  
Range 2 East  
Section(s) 11  
Quarter Section  
southwest 1/4 of the northeast 1/4 and the northwest 1/4 of the northeast 1/4



AMC 356318

Input Parameters for Geographic Report with Land

System Id = CR

Admin State = AZ

Geo State = AZ

Casetype begins with

Case Disp Txt =

Mer Twp Rng =

Mtrs = 14 0160N 0020E 001, 14 0160N 0020E 003, 14 0160N 0020E 004, 14 0160N 0020E 009, 14 0160N 0020E 010, 14 0160N 0020E 011, 14 0160N 0020E 014, 14 0160N 0020E 015, 14 0160N 0030E 007, 14 0170N 0020E 034, 14 0170N 0020E 035

Commodity =

Pending Org =

Total Rows Returned: 11

RUN TIME: 01:10 PM

UNITED STATES DEPARTMENT OF INTERIOR  
BUREAU OF LAND MANAGEMENT  
GEOGRAPHIC REPORT WITH LAND  
Sorted by Serial Number

RUN DATE: 05/08/2002  
Page 1 of 2

Adm State: AZ

Serial Number: AZA 003616  
Total Case Acres: 68.750

<u>Casetype</u>	<u>Case Disp</u>	14	0160N	0020E	<u>Sect</u>	<u>Sur Typ</u>	<u>Sur Num</u>	<u>Suff</u>	<u>Subdivision</u>	<u>Act Pend</u>
288100	AUTHORIZED				003	ALIQ			SENW;	
					004	LOTS			5,6;	
					011	ALIQ			1,8;	
									NENE;	

Serial Number: AZA 003616  
Total Case Acres: 68.750

<u>Casetype</u>	<u>Case Disp</u>	14	0170N	0020E	<u>Sect</u>	<u>Sur Typ</u>	<u>Sur Num</u>	<u>Suff</u>	<u>Subdivision</u>	<u>Act Pend</u>
288100	AUTHORIZED				034	ALIQ			S2SW,SWSE;	

Serial Number: AZA 028563  
Total Case Acres: 5,923.000

<u>Casetype</u>	<u>Case Disp</u>	14	0160N	0020E	<u>Sect</u>	<u>Sur Typ</u>	<u>Sur Num</u>	<u>Suff</u>	<u>Subdivision</u>	<u>Act Pend</u>
232107	AUTHORIZED				009	FF			M&B;	

Serial Number: AZA 030961  
Total Case Acres: 8.040

<u>Casetype</u>	<u>Case Disp</u>	14	0160N	0020E	<u>Sect</u>	<u>Sur Typ</u>	<u>Sur Num</u>	<u>Suff</u>	<u>Subdivision</u>	<u>Act Pend</u>
276701	AUTHORIZED				014	LOTS			1-3;	

Serial Number: AZAR 0034397  
Total Case Acres: 9.610

<u>Casetype</u>	<u>Case Disp</u>	14	0160N	0020E	<u>Sect</u>	<u>Sur Typ</u>	<u>Sur Num</u>	<u>Suff</u>	<u>Subdivision</u>	<u>Act Pend</u>
288100	AUTHORIZED				001	ALIQ			SWNE,E2SENW,W2W2SE;	
						LOTS			7,8;	

Serial Number: AZAR 0034397



RUN TIME: 01:10 PM

Adm State: AZ

UNITED STATES DEPARTMENT OF INTERIOR  
BUREAU OF LAND MANAGEMENT  
GEOGRAPHIC REPORT WITH LAND  
Sorted by Serial Number

RUN DATE: 05/08/2002  
Page 2 of 2

Total Case Acres: 9.610

<u>Casetype</u>	<u>Case Disp</u>	14	0160N	0030E	<u>Sect</u>	<u>Sur Typ</u>	<u>Sur Num</u>	<u>Suff</u>	<u>Subdivision</u>	<u>Act Pend</u>
288100	AUTHORIZED				007	LOTS			3,4;	

Serial Number: AZPHX 0016480

Total Case Acres: 920.000

<u>Casetype</u>	<u>Case Disp</u>	14	0160N	0030E	<u>Sect</u>	<u>Sur Typ</u>	<u>Sur Num</u>	<u>Suff</u>	<u>Subdivision</u>	<u>Act Pend</u>
284200	AUTHORIZED				007	ALIQ			E2SE;	

16 N 3 E



17 N 2 E





16 N 2 E



